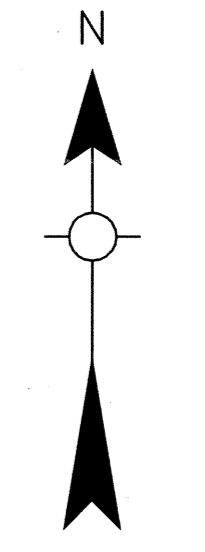
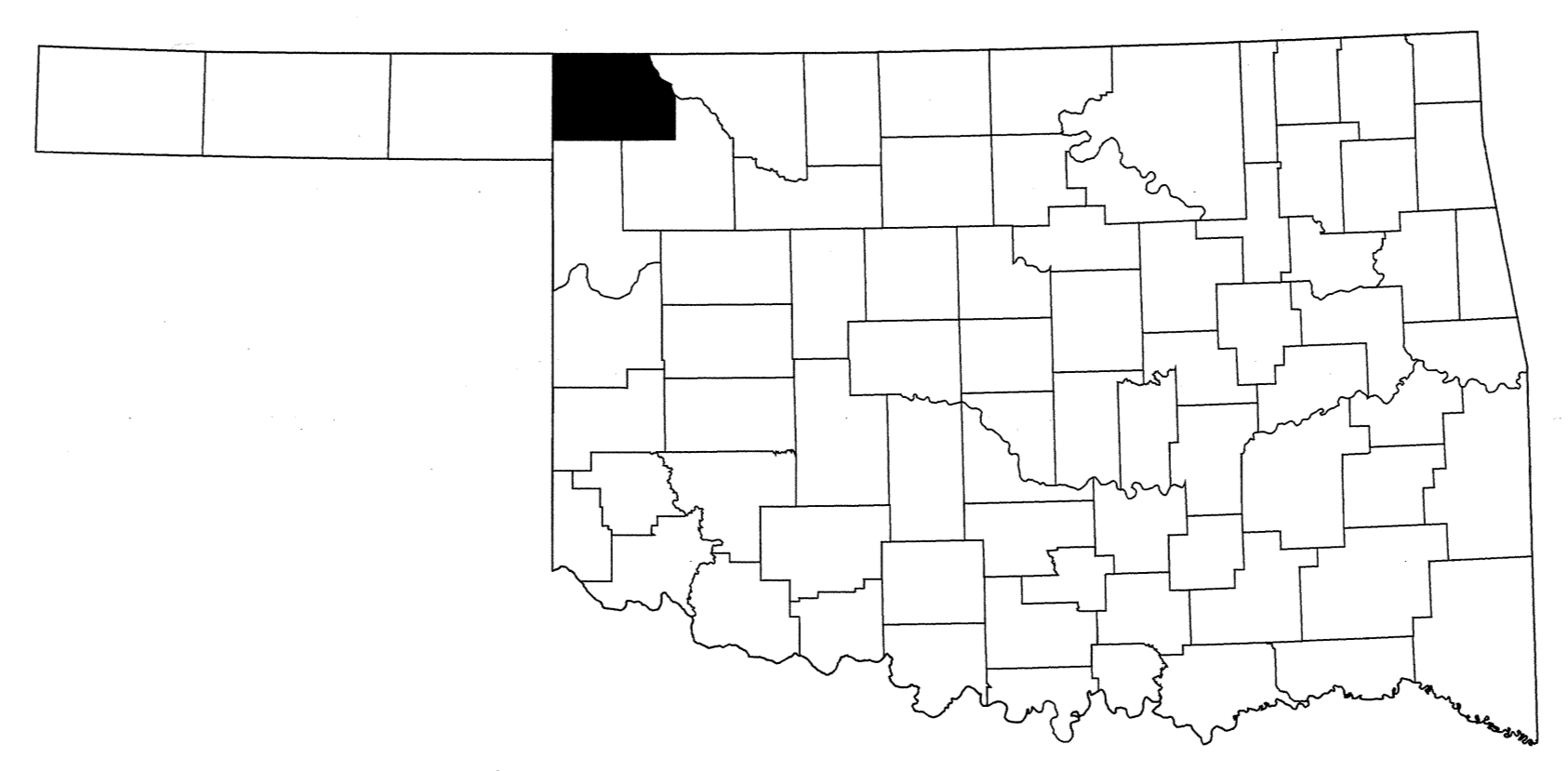


**LEGEND**

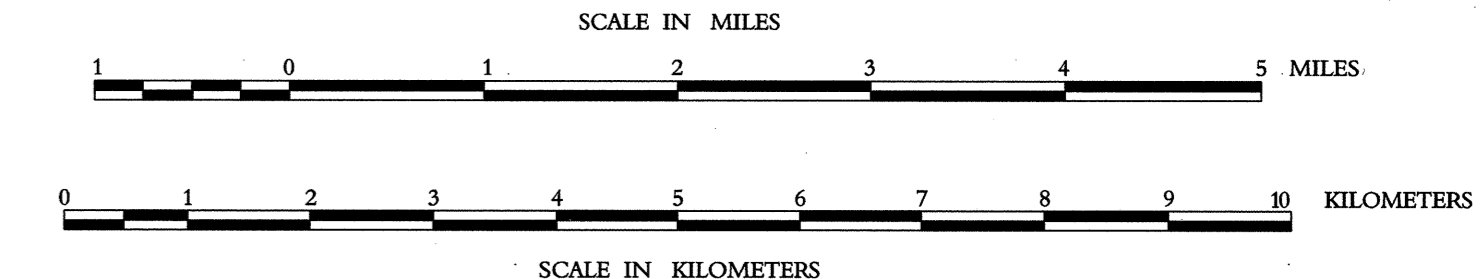
<ul style="list-style-type: none"> <li> U.S. NUMBERED HIGHWAY</li> <li> STATE NUMBERED HIGHWAY</li> <li> INTERSTATE HIGHWAY ROUTE</li> <li> PAVED ROAD</li> <li> GRAVEL ROAD</li> <li> GRADED &amp; DRAINED ROAD</li> <li> UNIMPROVED ROAD</li> <li> PRIMITIVE ROAD</li> <li> PROJECTED ROAD</li> <li> RESIDENTIAL ROAD</li> <li> COUNTY ROAD ID NO.</li> <li> MILEAGE BETWEEN POINTS</li> <li> DIVIDED HIGHWAY, 4 OR MORE LANES</li> <li> UNIMPROVED HIGHWAY, 3 OR MORE LANES</li> <li> TRAFFIC CIRCLE</li> <li> HIGHWAY GRADE SEPARATION</li> <li> DIVIDED HIGHWAY, 4 OR MORE LANES</li> <li> UNIMPROVED HIGHWAY, 3 OR MORE LANES</li> <li> STATE LINE</li> <li> COUNTY LINE</li> <li> CIVIL TOWNSHIP LINE</li> <li> SECTION LINE</li> <li> RURAL DEVELOPMENT AREA</li> <li> GOVERNMENT PROPERTY LINE</li> <li> MATCH LINE</li> <li> COUNTY SEAT</li> <li> TOWN CENTER</li> <li> CORPORATE LIMITS</li> <li> CIVIL TOWNSHIP ROAD IN PLACE</li> <li> INSET BOUNDARY</li> </ul>	<ul style="list-style-type: none"> <li> RAILROAD WITH STATION INDICATED</li> <li> GRADE CROSSING</li> <li> UNDERPASS, R.R. ABOVE</li> <li> OVERPASS, R.R. BELOW</li> <li> RAILROAD ON STREET</li> <li> MILITARY AIRFIELD</li> <li> AIRPORT WITH COMPLETE FACILITIES</li> <li> AIRPORT WITH LIMITED FACILITIES</li> <li> LANDING STRIP, PRIVATE FIELD</li> <li> AIRPORT GENERAL OUTLINE OF FIELD</li> <li> RUNWAYS SHOWN IN POSITION</li> <li> ROADSIDE PARK Picnic Grounds</li> <li> PLAYGROUNDS</li> <li> BATHING BEACH OR SWIMMING POOL</li> <li> MOTEL SITE</li> <li> CAMP OR LODGE, Permanent with buildings</li> <li> SMALL PARK, SP, State, CR, County</li> <li> MP, Municipal, TP, Trailer Park</li> <li> FOREST RANGER STATION</li> <li> OBSERVATION OR LOOKOUT TOWER</li> <li> CAMP SITE</li> <li> FISH HATCHERY</li> <li> GOLF COURSE OR COUNTRY CLUB</li> <li> ATHLETIC FIELD OR AMUSEMENT PARK</li> <li> FAIRGROUNDS, RACE COURSE</li> <li> DWELLING</li> <li> NUMBER OF DWELLINGS CLOSELY SPACED</li> <li> COMBINED BUSINESS AND DWELLING</li> <li> POST OFFICE</li> <li> POST OFFICE COMBINATIONS</li> </ul>	<ul style="list-style-type: none"> <li> ELEVATION ABOVE SEA LEVEL</li> <li> MOUNTAIN RANGE, BUTTE OR MESA</li> <li> SMALL MONUMENT</li> <li> MARSH OR SWAMP LANDS</li> <li> IRRIGATION DITCH</li> <li> LAKE, RESERVOIR OR POND WITH DAM</li> <li> ROAD OVER DAM</li> <li> DRY LAKE SUBJECT TO FLOOD</li> <li> SMALL BRIDGES CLOSELY SPACED</li> <li> HIGHWAY BRIDGE, OVER 20FT IN LENGTH</li> <li> GENERAL BRIDGE, LONG CROSSING</li> <li> ARCH BRIDGE</li> <li> TRUSS BRIDGE, WOOD, S-STEEL, CONCRETE</li> <li> CONCRETE SPILL OR FORD</li> <li> FORD, ROAD ESTABLISHED</li> <li> INTERMITTENT STREAM</li> <li> NARROW STREAM</li> <li> DOCK, PIER OR LANDING</li> <li> NAVIGABLE STREAM WITH LOCK &amp; DAM</li> <li> WIDE STREAM OR RIVER</li> <li> TRANSLOCATION STATION</li> </ul>	<ul style="list-style-type: none"> <li> SEASONAL DWELLING</li> <li> CHURCH OR OTHER RELIGIOUS BUILDING</li> <li> CEMETERY</li> <li> CHURCH WITH CEMETERY ADJACENT</li> <li> REST HOME</li> <li> HOSPITAL</li> <li> SMALL BUSINESS</li> <li> INDUSTRY</li> <li> SAW MILL</li> <li> MINE SHAFT OR DRIFT</li> <li> OIL OR GAS FIELD</li> <li> GAUGING OR PUMPING STATION</li> <li> WAREHOUSE</li> <li> GRAVEL PIT</li> <li> QUARRY</li> <li> SCHOOL</li> <li> COMMUNITY HALL OR LODGE</li> <li> DRIVE-IN THEATER</li> <li> CORRECTIONAL INSTITUTION</li> <li> HIGHWAY GARAGE</li> <li> JUNK YARDS &amp; DUMPS A-Automobiles, B-Scrap Building Material, C-Rubble, Garbage or trash dump, D-Cantery Fill or Other</li> <li> SEWAGE DISPOSAL PLANT</li> <li> WATER SUPPLY STAND, FIRE</li> <li> POWER PLANT</li> <li> BOOSTER STATION</li> <li> POWER SUBSTATION</li> <li> TELEVISION OR RADIO STATION</li> <li> MILITARY INSTALLATION</li> </ul>
--	--	---	--



# GENERAL HIGHWAY MAP HARPER COUNTY OKLAHOMA

PREPARED BY THE  
OKLAHOMA DEPARTMENT OF TRANSPORTATION  
PLANNING DIVISION

IN COOPERATION WITH THE  
U.S. DEPARTMENT OF TRANSPORTATION  
FEDERAL HIGHWAY ADMINISTRATION



Copies of this map are available for public use at nominal cost.  
Address:  
OKLAHOMA DEPARTMENT OF TRANSPORTATION  
REPRODUCTION BRANCH Phone (405) 521-2586  
200 N.E. 21st STREET  
OKLAHOMA CITY, OKLAHOMA 73105-3204

This map indicates those roads known to the Department to be open to public travel. Placement of a road on this map has no relationship to maintenance responsibility by any level of government.

ALL DATA CURRENT TO  
DATE OF INVENTORY  
MAY 1999

ORIGINAL DRAFTING BY M.L.B. OCTOBER 1999  
STATE SYSTEM REVISED TO OCTOBER 1999

SHEET 1 OF 2 SHEETS

ALL RIGHTS RESERVED COMPUTER GENERATED

NOT FOR RESALE