











OKLAHOMA DEPARTMENT OF TRANSPORTATION

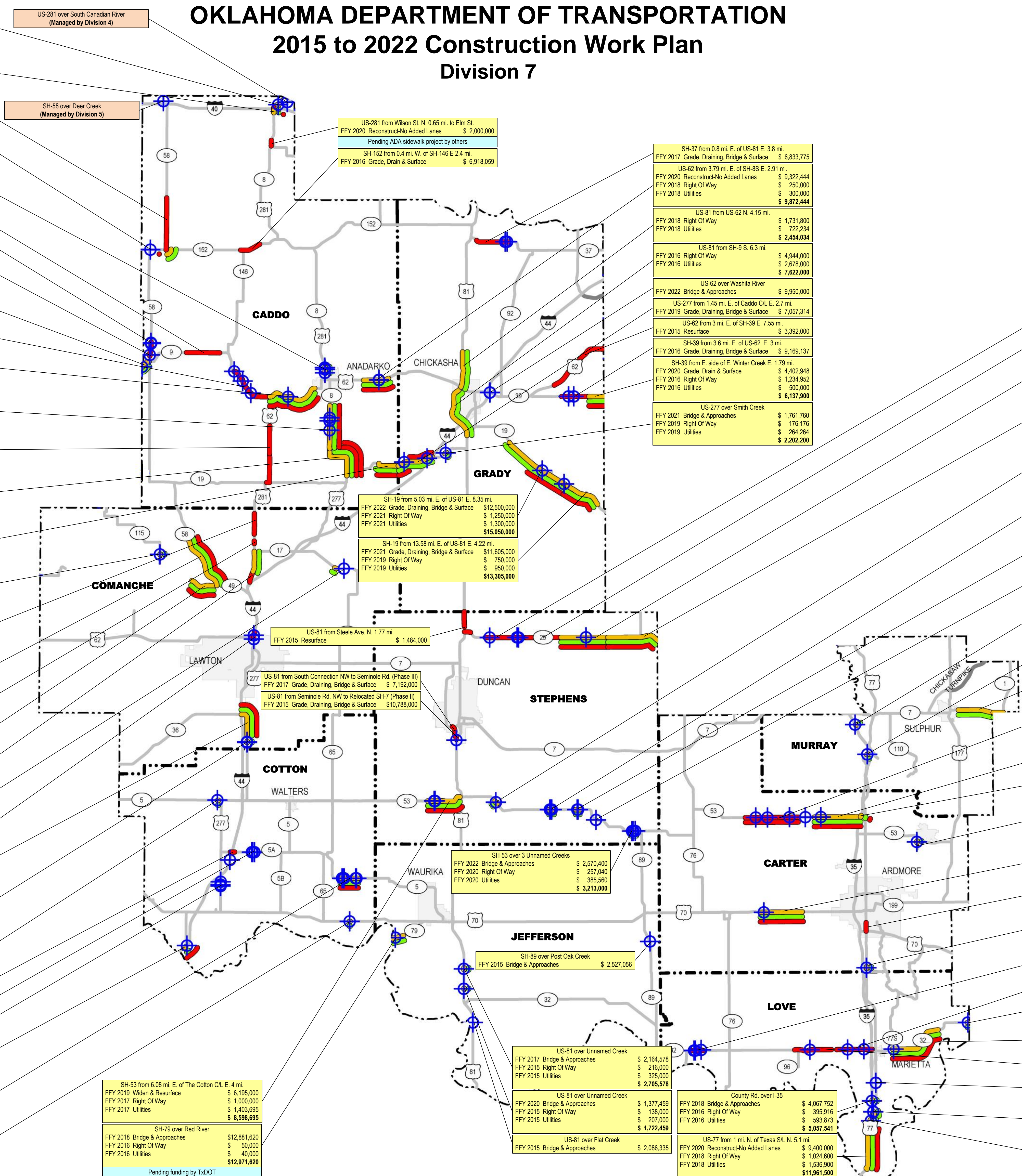
2015 to 2022 Construction Work Plan

Division 7

Note: The depicted information is based on project data currently available. Project estimates and schedules will remain subject to further refinement as more definitive data becomes available.

Map Legend

 Right-of-Way Project	 Interstate Highway
 Utilities Project	 State Highway
 Roadway Project	 U.S. Highway
 Bridge Project	 County Line
 Toll Route	 County Seat Urban Area



US-281 over Unnamed Creek FFY 2021 Bridge & Approaches \$ 5,667,200 FFY 2019 Right Of Way \$ 566,720 FFY 2019 Utilities \$ 850,000 \$ 7,084,000
US-281 from S. of Cummins Rd. N. 0.6 mi. FFY 2015 Reconstruct - Added Lanes Phase I \$ 1,624,800 FFY 2021 Reconstruct - Added Lanes Phase II \$ 1,250,000 FFY 2015 Right Of Way \$ 100,000 FFY 2015 Utilities \$ 100,000 \$ 3,074,800
SH-58 from SH-152 S. of Eakly N. 6 mi. FFY 2017 Widen & Resurface \$ 6,744,335
SH-58/SH-152 E. & W. Intersection FFY 2019 Intersect Modif \$ 3,500,000 FFY 2017 Right Of Way \$ 489,806 FFY 2017 Utilities \$ 772,324 \$ 4,762,130
US-281 over Washita River & 2 overflows FFY 2020 Bridge & Approaches \$ 7,379,243 FFY 2018 Right Of Way \$ 854,420 FFY 2018 Utilities \$ 1,189,000 \$ 9,382,663
SH-9 from 6.12 mi. E. of Kiowa Ctl. E. 3.84 mi. FFY 2015 Resurface \$ 1,706,800
SH-58 over Cedar Creek & Unnamed Creek FFY 2019 Bridge & Approaches \$ 5,400,000
SH-58 over Washita River FFY 2017 Bridge & Approaches \$ 8,204,869 FFY 2017 Widen & Resurface \$ 2,225,000 \$ 10,429,869
SH-9 from Kiowa Ctl. E. 1.2 mi. FFY 2019 Grade, Draining, Bridge & Surface \$ 10,248,000 FFY 2017 Right Of Way \$ 738,992 FFY 2017 Utilities \$ 785,283 \$ 11,832,275
SH-9 from 5.64 mi. W. of US-62 E. 5.74 mi. FFY 2017 Grade, Draining, Bridge & Surface \$ 17,049,357
US-62 from SH-9 E. 6.15 mi. FFY 2019 Grade, Drain & Surface \$ 15,591,023 FFY 2016 Right Of Way \$ 2,250,000 FFY 2016 Utilities \$ 1,957,700 \$ 19,798,723
SH-8 from 8 mi. S. of US-62 N. 5 mi. FFY 2020 Grade, Draining, Bridge & Surface \$ 11,250,000 FFY 2017 Right Of Way \$ 318,000 FFY 2017 Utilities \$ 795,000 \$ 12,363,000
US-62 from SH-19 N. 6.93 mi. FFY 2016 Grade, Drain & Surface Phase I \$ 9,167,000 FFY 2018 Reconstruct-No Added Lanes Ph. II \$ 3,363,000 \$ 12,530,000
SH-8 from SH-19/US-277 W. & N. 5 mi. FFY 2021 Grade & Drain \$ 6,743,605 FFY 2021 Surface \$ 5,250,000 FFY 2019 Right Of Way \$ 1,437,262 FFY 2019 Utilities \$ 1,226,143 \$ 14,657,010
US-277 from 2.57 mi. W. of Grady Ctl. E. 4 mi. FFY 2018 Grade, Drain & Surface \$ 114,174,762 FFY 2016 Right Of Way \$ 1,746,520 FFY 2016 Utilities \$ 1,069,109 \$ 116,990,391
SH-115 over Unnamed Creek FFY 2021 Bridge & Approaches \$ 430,456 FFY 2019 Right Of Way \$ 43,000 FFY 2019 Utilities \$ 55,000 \$ 528,456
US-62 at Cherry Rd., Edgewater Blvd. & IJR RR FFY 2017 Intersect Modif \$ 679,225 FFY 2015 Right Of Way \$ 66,000 FFY 2015 Utilities \$ 99,021 \$ 844,226
SH-58 from SH-49 NW 6.4 mi. FFY 2021 Widen & Resurface \$ 9,600,000 FFY 2019 Right Of Way \$ 250,000 FFY 2019 Utilities \$ 500,000 \$ 10,350,000
US-62 at Pine Ave., Harford Dr. & Fir Ave. FFY 2015 Intersect Modif \$ 660,000
SH-49 from WMW Refuge E. 2.8 mi. FFY 2017 Money Only \$ 840,000 FFY 2015 Right Of Way (Money Only) \$ 84,000 FFY 2015 Utilities (Money Only) \$ 150,000 \$ 1,074,000
US-62 at McCracken Rd. & McIntosh Rd. FFY 2016 Intersect Modif \$ 679,800
SH-17 over Beaver Creek FFY 2022 Bridge & Approaches \$ 1,209,600 FFY 2020 Right Of Way \$ 120,960 FFY 2020 Utilities \$ 181,440 \$ 1,512,000
US-62/144 Interchange FFY 2016 Interchange \$ 5,850,400
US-277 from 1.56 mi. N. of Cotton Ctl. N. 3 mi. FFY 2021 Widen & Resurface \$ 3,500,000 FFY 2019 Right Of Way \$ 315,350 FFY 2019 Utilities \$ 371,000 \$ 4,186,350
US-277 over Snake Creek FFY 2018 Bridge & Approaches \$ 2,725,000 FFY 2015 Right Of Way \$ 50,000 FFY 2015 Utilities \$ 192,276 \$ 2,967,276
SH-5 over Cox Creek FFY 2020 Bridge & Approaches \$ 1,648,108 FFY 2018 Right Of Way \$ 179,850 FFY 2018 Utilities \$ 269,230 \$ 2,097,188
SH-5A over H.E. Bailey Turnpike FFY 2015 Money Only \$ 1,500,000
SH-5A over West Cache Creek & 2 Overflows FFY 2019 Bridge & Approaches \$ 3,209,950
US-277 over Deep Red Creek & 2 Overflows FFY 2018 Bridge & Approaches \$ 7,680,353
I-44 from 0.61 mi. N. of Texas S/L N. 1.24 mi. FFY 2021 Interchange \$ 12,284,025 FFY 2018 Right Of Way \$ 163,500 FFY 2018 Utilities \$ 131,485 \$ 12,578,010
SH-5 from 3.8 mi. S. & E. of SH-65 E. 2.1 mi. FFY 2020 Grade, Draining, Bridge & Surface \$ 7,000,000 FFY 2018 Right Of Way \$ 441,086 FFY 2018 Utilities \$ 518,925 \$ 7,960,011
US-70 over Whiskey Creek FFY 2021 Bridge & Approaches \$ 2,217,600 FFY 2019 Right Of Way \$ 221,760 FFY 2019 Utilities \$ 332,940 \$ 2,772,000

US-281 over South Canadian River
(Managed by Division 4)

SH-58 over Deer Creek
(Managed by Division 5)

US-281 from Wilson St. N. 0.65 mi. to Elm St.
FFY 2020 Reconstruct-No Added Lanes \$ 2,000,000
Pending ADA sidewalk project by others
SH-152 from 0.4 mi. W. of SH-146 E. 2.4 mi.
FFY 2016 Grade, Drain & Surface \$ 6,918,059

SH-37 from 0.8 mi. E. of US-81 E. 3.8 mi.
FFY 2017 Grade, Draining, Bridge & Surface \$ 6,833,775

US-62 from 3.79 mi. E. of SH-85 E. 2.91 mi.
FFY 2020 Reconstruct-No Added Lanes \$ 9,322,444
FFY 2018 Right Of Way \$ 250,000
FFY 2018 Utilities \$ 300,000
\$ 9,872,444

US-81 from US-62 N. 4.15 mi.
FFY 2018 Right Of Way \$ 1,731,800
FFY 2018 Utilities \$ 722,234
\$ 2,454,034

US-81 from SH-9 S. 6.3 mi.
FFY 2016 Right Of Way \$ 4,944,000
FFY 2016 Utilities \$ 2,678,000
\$ 7,622,000

US-62 over Washita River
FFY 2022 Bridge & Approaches \$ 9,950,000

US-277 from 1.45 mi. E. of Caddo Ctl. E. 2.7 mi.
FFY 2019 Grade, Draining, Bridge & Surface \$ 7,057,314

US-62 from 3 mi. E. of SH-39 E. 7.55 mi.
FFY 2015 Resurface \$ 3,392,000

SH-39 from 3.6 mi. E. of US-62 E. 3 mi.
FFY 2016 Grade, Draining, Bridge & Surface \$ 9,169,137

SH-39 from E. side of E. Winter Creek E. 1.79 mi.
FFY 2020 Grade, Drain & Surface \$ 4,402,948
FFY 2016 Right Of Way \$ 1,234,562
FFY 2016 Utilities \$ 500,000
\$ 6,137,990

US-277 over Smith Creek
FFY 2021 Bridge & Approaches \$ 1,761,760
FFY 2019 Right Of Way \$ 176,176
FFY 2019 Utilities \$ 264,294
\$ 2,202,230

SH-19 from 5.03 mi. E. of US-81 E. 8.35 mi.
FFY 2022 Grade, Draining, Bridge & Surface \$ 12,500,000
FFY 2021 Right Of Way \$ 1,250,000
FFY 2021 Utilities \$ 1,300,000
\$ 15,050,000

SH-19 from 13.58 mi. E. of US-81 E. 4.22 mi.
FFY 2021 Grade, Draining, Bridge & Surface \$ 11,605,000
FFY 2019 Right Of Way \$ 750,000
FFY 2019 Utilities \$ 950,000
\$ 13,305,000

US-81 from Steele Ave. N. 1.77 mi.
FFY 2015 Resurface \$ 1,484,000

US-81 from South Connection NW to Seminole Rd. (Phase III)
FFY 2017 Grade, Draining, Bridge & Surface \$ 7,192,000

US-81 from Seminole Rd. NW to Relocated SH-7 (Phase II)
FFY 2015 Grade, Draining, Bridge & Surface \$ 10,788,000

SH-53 over 3 Unnamed Creeks
FFY 2022 Bridge & Approaches \$ 2,570,400
FFY 2020 Right Of Way \$ 257,040
FFY 2020 Utilities \$ 385,560
\$ 3,213,000

SH-89 over Post Oak Creek
FFY 2015 Bridge & Approaches \$ 2,527,056

US-81 over Unnamed Creek
FFY 2017 Bridge & Approaches \$ 2,164,578
FFY 2015 Right Of Way \$ 216,000
FFY 2015 Utilities \$ 325,000
\$ 2,705,578

US-81 over Unnamed Creek
FFY 2020 Bridge & Approaches \$ 1,377,459
FFY 2015 Right Of Way \$ 138,000
FFY 2015 Utilities \$ 207,000
\$ 1,722,459

US-81 over Flat Creek
FFY 2015 Bridge & Approaches \$ 2,086,335

County Rd. over I-35
FFY 2018 Bridge & Approaches \$ 4,067,752
FFY 2016 Right Of Way \$ 395,916
FFY 2016 Utilities \$ 593,973
\$ 5,057,641

US-77 from 1 mi. N. of Texas S/L N. 5.1 mi.
FFY 2020 Reconstruct-No Added Lanes \$ 9,400,000
FFY 2018 Right Of Way \$ 1,024,600
FFY 2018 Utilities \$ 1,536,900
\$ 11,961,500

SH-29 from 2.68 E. of US-81 E. 4.8 mi.
FFY 2016 Grade, Draining, Bridge & Surface \$ 11,564,368

SH-29 from 7.48 E. of US-81 E. 4 mi.
FFY 2018 Reconstruct-No Added Lanes \$ 11,687,263

SH-29 from 11.48 mi. E. of US-81 E. 5.44 mi.
FFY 2021 Grade, Draining, Bridge & Surface \$ 11,927,200
FFY 2019 Right Of Way \$ 1,000,000
FFY 2019 Utilities \$ 1,500,000
\$ 15,427,400

SH-29 from 16.92 mi. E. of US-81 E. 6.08 mi.
FFY 2022 Grade, Drain & Surface \$ 14,500,000
FFY 2019 Right Of Way \$ 850,000
FFY 2021 Utilities \$ 1,450,000
\$ 16,800,000

SH-53 over South Fork Deer Creek
FFY 2019 Bridge & Approaches \$ 1,086,967
FFY 2016 Right Of Way \$ 25,000
FFY 2016 Utilities \$ 176,400
\$ 1,288,367

SH-53 over Mud Creek & Mud Creek Overflows
FFY 2020 Bridge & Approaches \$ 5,149,369
FFY 2018 Right Of Way \$ 136,250
FFY 2018 Utilities \$ 163,500
\$ 6,449,119

SH-53 over Pine Creek & Overflow
FFY 2021 Bridge & Approaches \$ 2,464,000
FFY 2019 Right Of Way \$ 246,400
FFY 2019 Utilities \$ 369,600
\$ 3,080,000

SH-53 over Negro Creek
FFY 2015 Bridge & Approaches \$ 2,484,355

Rock Crusher Rd. over I-35
FFY 2018 Bridge & Approaches \$ 5,548,883
FFY 2016 Right Of Way \$ 539,616
FFY 2016 Utilities \$ 809,424
\$ 6,897,923

US-77 over Honey Creek
FFY 2019 Bridge Rehabilitation \$ 1,899,330
FFY 2018 Right Of Way \$ 330,078
FFY 2018 Utilities \$ 390,227
\$ 2,619,635

SH-7 from 9.97 mi. E. of I-35 to SH-1 in Johnston Co.
FFY 2021 Right Of Way \$ 985,000
FFY 2021 Utilities \$ 1,250,000
\$ 2,235,000

SH-53 from 5.87 mi. E. of SH-76 E. 6.13 mi.
FFY 2016 Grade & Drain \$ 110,112,000
FFY 2016 Bridge & Approaches \$ 4,656,939
FFY 2017 Grade, Drain & Surface \$ 13,976,000
\$ 29,344,939

SH-53 from 13 mi. E. of SH-76 E. 5.57
FFY 2020 Grade, Draining, Bridge & Surface \$ 14,141,122
FFY 2018 Right Of Way \$ 926,500
FFY 2018 Utilities \$ 1,653,000
\$ 16,975,622

I-35 from 6.42 mi. N. of Love Ctl. N. 0.92 mi.
FFY 2015 Reconstruct-No Added Lanes \$ 4,280,000

SH-53A over Big Branch Creek
FFY 2022 Bridge & Approaches \$ 604,800
FFY 2020 Right Of Way \$ 60,480
FFY 2020 Utilities \$ 90,720
\$ 756,000

US-70 from 6.74 mi. E. of SH-76 E. 4.95 mi.
FFY 2019 Grade, Draining, Bridge & Surface \$ 14,141,534
FFY 2015 Right Of Way \$ 746,790
FFY 2015 Utilities \$ 858,808
\$ 15,747,132

US-77 from US-70 N. 1 mi.
FFY 2015 Resurface \$ 1,054,700

US-77 over Unnamed Creek
FFY 2022 Bridge & Approaches \$ 1,247,400
FFY 2020 Right Of Way \$ 124,740
FFY 2020 Utilities \$ 187,110
\$ 1,559,250

SH-32 over Mud Creek Bridge & 2 Overflows
FFY 2015 Grade, Draining, Bridge & Surface \$ 8,544,350

SH-32 from 3.89 mi. E. of SH-96 E. 4.1 mi.
FFY 2015 Grade, Draining, Bridge & Surface \$ 8,362,950

SH-32 over Wilson Creek
FFY 2020 Bridge & Approaches \$ 2,800,157
FFY 2018 Right Of Way \$ 305,200
FFY 2018 Utilities \$ 457,800
\$ 3,563,157

SH-32 from SH-77S E. 6.45 mi. to W. of Hickory Creek Bridge
FFY 2019 Widen & Resurface \$ 13,222,500
FFY 2018 Right Of Way \$ 1,465,409
FFY 2018 Utilities \$ 1,441,253
\$ 16,069,162

SH-32 from 0.41 mi. W. of SH-96 E. 4.3 mi.
FFY 2015 Grade, Draining, Bridge & Surface \$ 10,785,474

US-77 over Clouds Branch Creek
FFY 2017 Bridge & Approaches \$ 2,047,338

I-35 over US-77 & Railroad
FFY 2020 Bridge & Approaches \$ 13,651,600
FFY 2019 Right Of Way \$ 750,000
FFY 2019 Utilities \$ 1,250,000
\$ 15,651,600

US-77 Rail Road Overpass
FFY 2020 Bridge & Approaches \$ 9,000,000
FFY 2018 Right Of Way \$ 1,635,000
FFY 2018 Utilities \$ 1,308,000
\$ 11,943,000