

OKLAHOMA DEPARTMENT OF TRANSPORTATION

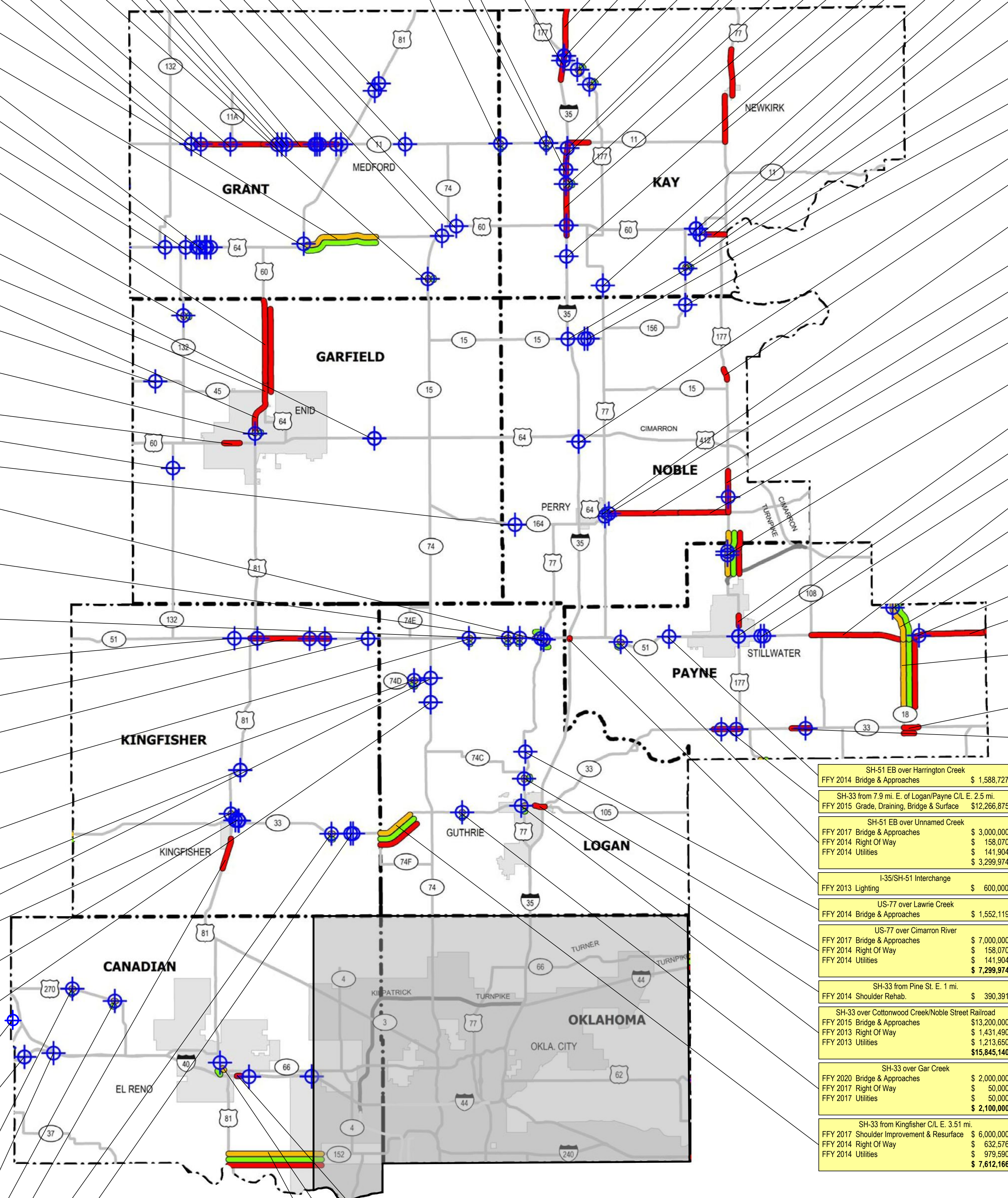

2013 to 2020 Construction Work Plan

Division 4 – Sheet 1 of 2

Note: The depicted information is based on project data currently available. Project estimates and schedules will remain subject to further refinement as more definitive data becomes available.

US-81 over Pole Cat & Unnamed Creeks FFY 2014 Bridge & Approaches	\$ 6,863,611
SH-11 over Polecat Creek FFY 2014 Bridge & Approaches	\$ 1,552,119
US-60 over Pond Creek FFY 2013 Bridge & Approaches	\$ 3,432,001
US-60 over Boggey Creek FFY 2014 Bridge & Approaches	\$ 1,552,119
SH-11 from 13 mi. E. of Alfalfa Ctl. E. to US-81 FFY 2016 Shoulder Improvement & Resurface	\$ 9,344,102
SH-11 over Cottonwood Creek FFY 2016 Bridge & Approaches	\$ 798,664
SH-11 over Osage Creek FFY 2016 Bridge & Approaches	\$ 798,664
SH-11 over Pond Creek FFY 2016 Bridge & Approaches	\$ 798,664
SH-74 over Unnamed Creek FFY 2017 Bridge & Approaches	\$ 500,000
FFY 2014 Right Of Way	\$ 158,071
FFY 2014 Utilities	\$ 141,904
Total	\$ 799,975
SH-11 from 6.43 mi. E. of Alfalfa Ctl. E. 6.57 mi. FFY 2015 Shoulder Improvement & Resurface	\$ 8,616,080
SH-11 over Crooked Creek FFY 2015 Bridge & Approaches	\$ 776,061
SH-11 over Sand Creek FFY 2014 Bridge & Approaches	\$ 1,552,119
US-60 from E. Pond Creek Ctl. E. 7 mi. FFY 2017 Right Of Way	\$ 750,000
FFY 2017 Utilities	\$ 750,000
Total	\$ 1,500,000
US-81 over Killpecker Creek FFY 2013 Bridge & Approaches	\$ 1,910,886
US-64 over Coldwater Sand & 3 Unnamed Creeks FFY 2014 Bridge & Approaches	\$ 5,825,330
US-64 over Unnamed Creek FFY 2014 Bridge & Approaches	\$ 1,552,119
US-64 over Unnamed Creek FFY 2014 Bridge & Approaches	\$ 673,620
US-81 from SH-45 N. of Enid N. 8 mi. FFY 2018 Pavement Rehabilitation	\$ 1,000,000
SH-132 over Unnamed Creek FFY 2019 Bridge & Approaches	\$ 917,431
FFY 2016 Right Of Way	\$ 150,000
FFY 2016 Utilities	\$ 150,000
Total	\$ 1,217,431
US-64/US-412 EB & WB over Blackbear Creek FFY 2018 Bridge & Approaches	\$ 1,000,000
US-60 from 1 mi. N. of SH-45 N. 7.9 mi. FFY 2020 Shoulder Rehab.	\$ 3,555,651
US-60 from Chestnut Ave. N. 5.4 mi. FFY 2019 Shoulder Rehab.	\$ 2,302,376
SH-45 over Unnamed Creek FFY 2014 Bridge & Approaches	\$ 1,552,119
US-60 over BMSF Railroad FFY 2019 Bridge & Approaches	\$ 4,000,000
FFY 2016 Right-Of-Way	\$ 200,000
FFY 2016 Utilities	\$ 200,000
Total	\$ 4,400,000
US-60 from Garland Rd. E. 1.5 mi. FFY 2014 Shoulder Rehab.	\$ 444,780
SH-132 over Turkey Creek FFY 2014 Bridge & Approaches	\$ 1,552,119
SH-164 over East Warren Creek FFY 2014 Bridge & Approaches	\$ 1,159,897
SH-51 over East Beaver Creek FFY 2018 Bridge & Approaches	\$ 12,000,000
FFY 2015 Right Of Way	\$ 2,180,000
FFY 2015 Utilities	\$ 1,962,000
Total	\$16,142,000
SH-51 over Middle Beaver Creek FFY 2017 Bridge & Approaches	\$ 3,000,000
FFY 2014 Right Of Way	\$ 158,071
FFY 2014 Utilities	\$ 141,904
Total	\$ 3,299,975
SH-51 over West Beaver Creek FFY 2017 Bridge & Approaches	\$ 3,000,000
FFY 2014 Right Of Way	\$ 158,071
FFY 2014 Utilities	\$ 141,904
Total	\$ 3,299,975
SH-51 over Turkey Creek FFY 2014 Bridge & Approaches	\$ 4,659,045
SH-51 from US-81 E. 7.53 mi. FFY 2017 Shoulder Improvement & Resurface	\$ 8,300,000
FFY 2014 Bridge & Approaches	\$ 1,127,170
Total	\$ 9,427,170
SH-51 over Skeleton Creek FFY 2014 Bridge Rehabilitation	\$ 1,059,151
SH-51 over Bridge Creek FFY 2019 Bridge & Approaches	\$ 800,000
FFY 2015 Right Of Way	\$ 158,071
FFY 2015 Utilities	\$ 141,904
Total	\$ 1,099,975
SH-74D over Rock Creek FFY 2018 Bridge & Approaches	\$ 1,500,000
FFY 2015 Right Of Way	\$ 150,000
FFY 2015 Utilities	\$ 150,000
Total	\$ 1,800,000
US-81 NB & SB over UP RR FFY 2020 Bridge & Approaches	\$ 4,000,000
SH-74 over Skeleton Creek FFY 2014 Bridge & Approaches	\$ 4,570,605
SH-33 over Uncle John's Overflow & Unnamed Creeks FFY 2014 Bridge & Approaches	\$ 2,780,045
US 81 Over Kingfisher Creek FFY 2020 Bridge & Approaches	\$ 4,000,000
FFY 2017 Right Of Way	\$ 100,000
FFY 2017 Utilities	\$ 100,000
Total	\$ 4,200,000
SH-74 over Crow Creek FFY 2014 Bridge & Approaches	\$ 1,552,119
US-281 over S. Canadian River Caddo Ctl. FFY 2016 Bridge & Approaches	\$10,000,000
FFY 2013 Right Of Way	\$ 302,824
FFY 2013 Utilities	\$ 358,000
Total	\$10,660,824
I-40 EB & WB over South Canadian River FFY 2016 Bridge & Approaches	\$13,000,001
FFY 2016 Bridge & Approaches	\$13,000,001
Total	\$26,000,002
US-270 over Unnamed Creek FFY 2017 Bridge & Approaches	\$ 1,500,000
FFY 2014 Right Of Way	\$ 158,071
FFY 2014 Utilities	\$ 141,904
Total	\$ 1,799,975
US-281 Spur over I-40 FFY 2018 Bridge & Approaches	\$ 3,500,000
US-270 over Unnamed Creek FFY 2017 Bridge & Approaches	\$ 1,500,000
FFY 2014 Right Of Way	\$ 158,071
FFY 2014 Utilities	\$ 141,904
Total	\$ 1,799,975
US-81 from 5.4 mi. N. of Canadian Ctl. N. 3 mi. FFY 2015 Grads, Drain & Surface	\$ 3,600,000
US-33 over Foreman Creek FFY 2019 Bridge & Approaches	\$ 750,000
FFY 2016 Right Of Way	\$ 150,000
FFY 2016 Utilities	\$ 150,000
Total	\$ 1,050,000
SH-33 over Campbell Creek FFY 2013 Bridge & Approaches	\$ 1,260,132

I-35 NB & SB over AT&SF RR FFY 2020 Bridge & Approaches	\$ 6,000,000
I-35 NB & SB over Abandoned Railroad FFY 2018 Bridge Rehabilitation	\$ 2,000,000
SH-11 over Thompson Creek FFY 2020 Bridge & Approaches	\$ 500,000
FFY 2017 Right Of Way	\$ 50,000
FFY 2017 Utilities	\$ 50,000
Total	\$ 600,000
SH-11 over Deer Creek FFY 2020 Bridge & Approaches	\$ 500,000
FFY 2017 Right Of Way	\$ 50,000
FFY 2017 Utilities	\$ 50,000
Total	\$ 600,000



I-35 from MM 229.33 & N. to MM 235.96 FFY 2018 Pavement Rehabilitation	\$14,700,000
Bender Road over I-35 FFY 2019 Bridge & Approaches	\$ 2,000,000
US-177 over Unnamed Creek FFY 2017 Bridge & Approaches	\$ 1,500,000
FFY 2014 Right Of Way	\$ 158,071
FFY 2014 Utilities	\$ 141,904
Total	\$ 1,799,975
US-177 over Unnamed Creek FFY 2017 Bridge & Approaches	\$ 1,500,000
FFY 2014 Right Of Way	\$ 158,071
FFY 2014 Utilities	\$ 141,904
Total	\$ 1,799,975
SH-11 from I-35 E. 2 mi. (WB Only) FFY 2014 Shoulder Rehab.	\$ 566,116
I-35 from MM 220 N. to MM 224.43 FFY 2018 Resurface	\$18,000,000
Hubbard Road over I-35 FFY 2017 Bridge & Approaches	\$ 3,500,000
FFY 2014 Right Of Way	\$ 158,071
FFY 2014 Utilities	\$ 141,904
Total	\$ 3,799,975
I-35 from MM 213.91 N. to MM 220 FFY 2017 Pavement Rehabilitation	\$24,496,000
US-77 from Newkirk City Limits N. 3.2 mi. FFY 2016 Shoulder Improvement & Resurface	\$ 5,907,834
Fountain Road over I-35 FFY 2018 Bridge & Approaches	\$ 4,000,000
US-77 from SH-11W N. 4.5 mi. FFY 2017 Shoulder Rehab.	\$ 2,244,937
US-77 over Bird's Nest Creek FFY 2016 Bridge & Approaches	\$ 2,557,866
US-60 over Bois D'Arc Creek FFY 2013 Bridge & Approaches	\$ 7,758,840
US-60B EB & WB over Bois D'Arc Creek FFY 2019 Bridge & Approaches	\$ 3,000,000
US-60 from Waverly St. E. 1.8 mi. FFY 2018 Pavement Rehabilitation	\$ 2,800,000
SH-156 over Cowskin Creek FFY 2019 Bridge & Approaches	\$ 750,000
FFY 2015 Right Of Way	\$ 93,360
FFY 2015 Utilities	\$ 118,379
Total	\$ 961,739
SH-15 over I-35 FFY 2018 Bridge & Approaches	\$ 3,500,000
SH-15 over 2 Unnamed Creeks FFY 2014 Bridge & Approaches	\$ 635,567
SH-156 over Deadman Creek FFY 2014 Bridge & Approaches	\$ 1,552,119
I-35 NB & SB over Airport Road FFY 2020 Bridge & Approaches	\$ 6,000,000
US-177 from 0.9 mi. N. of SH-15 N. 1.1 mi. FFY 2013 Widen & Resurface	\$ 1,600,000
SH-86 over Cow Creek FFY 2017 Bridge & Approaches	\$ 2,800,000
FFY 2013 Right Of Way	\$ 161,957
FFY 2013 Utilities	\$ 161,957
Total	\$ 3,123,914
US-64 over Cow Creek FFY 2013 Bridge & Approaches	\$ 2,024,346
US-64 from Boundary St. E. 7 mi. FFY 2013 Surface	\$ 7,466,896
US-177 from US-64 (Bills Corner) N. 6.1 mi. FFY 2016 Grade, Drain, Bridge & Surface	\$ 4,599,097
US-64 from 7 M. E. of Boundary St. E. 4.5 mi. FFY 2014 Surface	\$ 7,313,900
US-177 from Cimarron Turnpike Spur N. 4 mi. FFY 2019 Grade, Drain & Surface	\$13,000,000
FFY 2016 Right Of Way	\$ 878,381
FFY 2016 Utilities	\$ 542,453
Total	\$14,420,834
US-177 from Moelroy Rd. N. 1 mi. FFY 2020 Widen & Resurface	\$ 1,700,000
SH-51 over Boomer Creek FFY 2015 Bridge & Approaches	\$ 6,360,000
SH-51 over West & East Brush Creek FFY 2018 Bridge Rehabilitation	\$ 700,000
SH-51 from SH-108 NE 12 mi. FFY 2018 Guardrail	\$ 943,396
SH-18 over Salt Creek FFY 2013 Bridge & Approaches	\$ 1,608,987
SH-18 from SH-51 N. 3.75 mi. FFY 2017 Right Of Way	\$ 500,000
FFY 2017 Utilities	\$ 500,000
Total	\$ 1,000,000
SH-51 over Salt Creek FFY 2018 Bridge Rehabilitation	\$ 500,000
SH-51 from E. of SH-18 E. 10.80 mi. FFY 2018 Pavement Rehabilitation	\$ 8,100,000
SH-18 from 2 mi. N. of SH-33 N. 6.5 mi. FFY 2020 Shoulder Improvement & Resurface	\$ 4,500,000
FFY 2015 Right Of Way	\$ 462,081
FFY 2015 Utilities	\$ 504,612
Total	\$ 5,466,693
SH-33 at SH-18 (Little Ave.) & Linwood Ave. FFY 2018 Intersect Modif	\$ 200,000
FFY 2019 Pavement Rehabilitation	\$ 2,500,000
Total	\$ 2,700,000
SH-33 over Unnamed Creek FFY 2013 Widen, Resurface & Bridge	\$ 3,140,000

SH-51 EB over Harrington Creek FFY 2014 Bridge & Approaches	\$ 1,588,727
SH-33 from 7.9 mi. E. of Logan/Payne Ctl. E. 2.5 mi. FFY 2015 Grads, Drain, Bridge & Surface	\$12,296,875
SH-51 EB over Unnamed Creek FFY 2017 Bridge & Approaches	\$ 3,000,000
FFY 2014 Right Of Way	\$ 158,071
FFY 2014 Utilities	\$ 141,904
Total	\$ 3,299,974
I-35/SH-51 Interchange FFY 2013 Lighting	\$ 600,000
US-77 over Lawrie Creek FFY 2014 Bridge & Approaches	\$ 1,552,119
US-77 over Cimarron River FFY 2017 Bridge & Approaches	\$ 7,000,000
FFY 2014 Right Of Way	\$ 158,071
FFY 2014 Utilities	\$ 141,904
Total	\$ 7,299,974
SH-33 from Pine St. E. 1 mi. FFY 2014 Shoulder Rehab.	\$ 390,391
SH-33 over Cottonwood Creek/Noble Street Railroad FFY 2015 Bridge & Approaches	\$13,200,000
FFY 2013 Right Of Way	\$ 1,431,490
FFY 2013 Utilities	\$ 1,213,650
Total	\$15,845,140
SH-33 over Gar Creek FFY 2020 Bridge & Approaches	\$ 2,000,000
FFY 2017 Right Of Way	\$ 50,000
FFY 2017 Utilities	\$ 50,000
Total	\$ 2,100,000
SH-33 from Kingfisher Ctl. E. 3.51 mi. FFY 2017 Shoulder Improvement & Resurface	\$ 6,000,000
FFY 2014 Right Of Way	\$ 632,576
FFY 2014 Utilities	\$ 979,590
Total	\$ 7,612,166

I-40/Radio Road Interchange FFY 2013 Interchange	\$11,600,000
Pending funding by others	
I-40B over UPAC Railroad FFY 2018 Bridge & Approaches	\$ 6,500,000
FFY 2014 Right Of Way	\$ 93,360
FFY 2014 Utilities	\$ 118,379
Total	\$ 6,711,739
SH-152 from US-81 E. 9 mi. FFY 2018 Shoulder Improvement & Resurface	\$ 9,000,000
FFY 2016 Right Of Way	\$ 1,813,170
FFY 2016 Utilities	\$ 2,142,769
Total	\$12,955,939

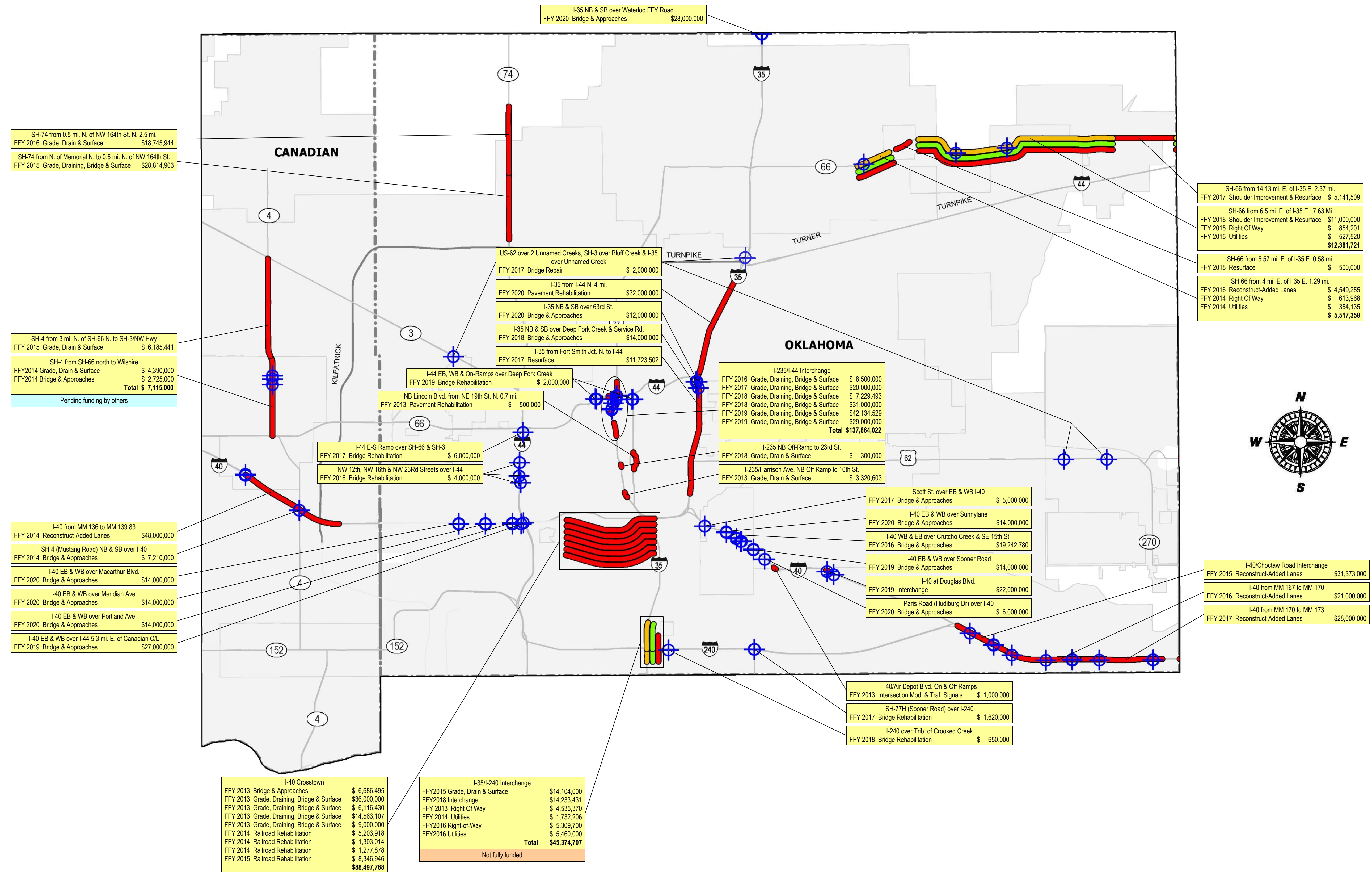
Map Legend

Right-of-Way Project	Interstate Highway
Utilities Project	State Highway
Roadway Project	U.S. Highway
Bridge Project	County Line
Toll Route	County Seat Urban Area

OKLAHOMA DEPARTMENT OF TRANSPORTATION

2013 to 2020 Construction Work Plan

Division 4 – Sheet 2 of 2



Note: The depicted information is based on project data currently available. Project estimates and schedules will remain subject to further refinement as more definitive data becomes available.

Map Legend

- Right-of-Way Project
- Utilities Project
- Roadway Project
- Bridge Project
- Toll Route
- Interstate Highway
- State Highway
- U.S. Highway
- County Line
- County Seat Urban Area