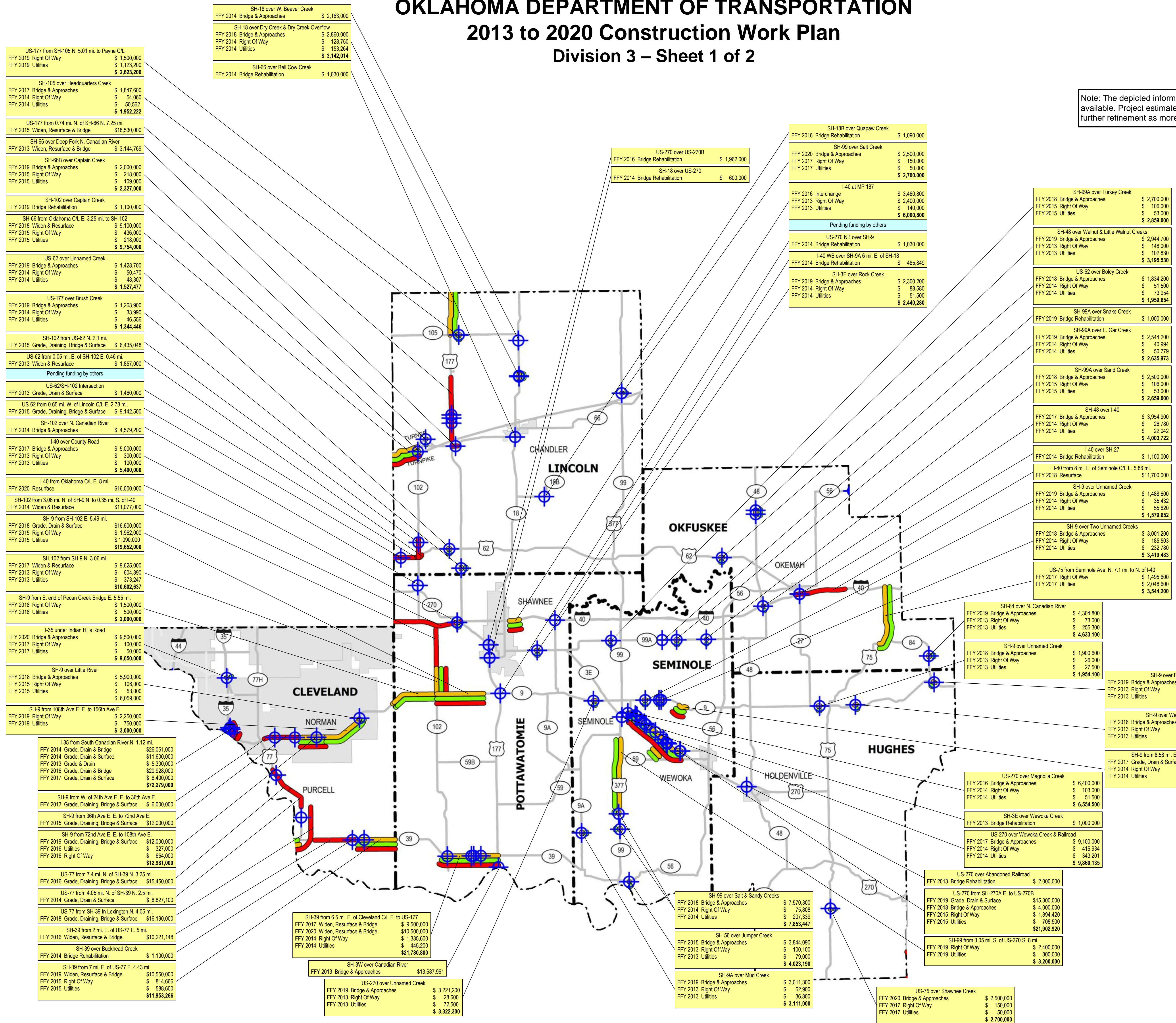


# OKLAHOMA DEPARTMENT OF TRANSPORTATION

## 2013 to 2020 Construction Work Plan

### Division 3 – Sheet 1 of 2

Note: The depicted information is based on project data currently available. Project estimates and schedules will remain subject to further refinement as more definitive data becomes available.



US-177 from SH-105 N. 5.01 mi. to Payne Ctl.	
FFY 2019 Right Of Way	\$ 1,500,000
FFY 2019 Utilities	\$ 1,123,200
<b>FFY 2019 Total</b>	<b>\$ 2,623,200</b>

SH-105 over Headquarters Creek	
FFY 2017 Bridge & Approaches	\$ 1,847,600
FFY 2014 Right Of Way	\$ 54,060
FFY 2014 Utilities	\$ 50,562
<b>FFY 2014 Total</b>	<b>\$ 1,952,222</b>

US-177 from 0.74 mi. N. of SH-66 N. 7.25 mi.	
FFY 2015 Widen, Resurface & Bridge	\$18,530,000

SH-66 over Deep Fork N. Canadian River	
FFY 2013 Widen, Resurface & Bridge	\$ 3,144,769

SH-66B over Captain Creek	
FFY 2019 Bridge & Approaches	\$ 2,000,000
FFY 2015 Right Of Way	\$ 218,000
FFY 2015 Utilities	\$ 109,000
<b>FFY 2015 Total</b>	<b>\$ 2,327,000</b>

SH-102 over Captain Creek	
FFY 2019 Bridge Rehabilitation	\$ 1,100,000

SH-66 from Oklahoma Ctl. E. 3.25 mi. to SH-102	
FFY 2018 Widen & Resurface	\$ 9,100,000
FFY 2015 Right Of Way	\$ 436,000
FFY 2015 Utilities	\$ 219,000
<b>FFY 2015 Total</b>	<b>\$ 9,754,000</b>

US-62 over Unnamed Creek	
FFY 2019 Bridge & Approaches	\$ 1,428,700
FFY 2014 Right Of Way	\$ 50,470
FFY 2014 Utilities	\$ 48,307
<b>FFY 2014 Total</b>	<b>\$ 1,527,477</b>

US-177 over Brush Creek	
FFY 2019 Bridge & Approaches	\$ 1,263,900
FFY 2014 Right Of Way	\$ 33,990
FFY 2014 Utilities	\$ 46,556
<b>FFY 2014 Total</b>	<b>\$ 1,344,446</b>

SH-102 from US-62 N. 2.1 mi.	
FFY 2015 Grade, Draining, Bridge & Surface	\$ 6,435,048

US-62 from 0.05 mi. E. of SH-102 E. 0.46 mi.	
FFY 2013 Widen & Resurface	\$ 1,857,000

US-62/SH-102 Intersection	
FFY 2013 Grade, Drain & Surface	\$ 1,460,000

SH-18 over W. Beaver Creek	
FFY 2014 Bridge & Approaches	\$ 2,163,000

SH-18 over Dry Creek & Dry Creek Overflow	
FFY 2018 Bridge & Approaches	\$ 2,860,000
FFY 2014 Right Of Way	\$ 128,750
FFY 2014 Utilities	\$ 153,284
<b>FFY 2014 Total</b>	<b>\$ 3,142,034</b>

SH-66 over Bell Cow Creek	
FFY 2014 Bridge Rehabilitation	\$ 1,030,000

US-270 over US-270B	
FFY 2016 Bridge Rehabilitation	\$ 1,962,000

SH-18 over US-270	
FFY 2014 Bridge Rehabilitation	\$ 600,000

SH-18B over Quappaw Creek	
FFY 2016 Bridge Rehabilitation	\$ 1,090,000

SH-99 over Salt Creek	
FFY 2020 Bridge & Approaches	\$ 2,500,000
FFY 2017 Right Of Way	\$ 150,000
FFY 2017 Utilities	\$ 50,000
<b>FFY 2017 Total</b>	<b>\$ 2,700,000</b>

I-40 at MP 187	
FFY 2016 Interchange	\$ 3,460,800
FFY 2013 Right Of Way	\$ 2,400,000
FFY 2013 Utilities	\$ 140,000
<b>FFY 2013 Total</b>	<b>\$ 6,000,800</b>

US-270 NB over SH-9	
FFY 2014 Bridge Rehabilitation	\$ 1,030,000

I-40 WB over SH-9A 6 mi. E. of SH-18	
FFY 2014 Bridge Rehabilitation	\$ 485,849

SH-3E over Rock Creek	
FFY 2019 Bridge & Approaches	\$ 2,300,200
FFY 2014 Right Of Way	\$ 88,580
FFY 2014 Utilities	\$ 51,500
<b>FFY 2014 Total</b>	<b>\$ 2,440,280</b>

SH-99A over Turkey Creek	
FFY 2018 Bridge & Approaches	\$ 2,700,000
FFY 2015 Right Of Way	\$ 106,000
FFY 2015 Utilities	\$ 53,000
<b>FFY 2015 Total</b>	<b>\$ 2,859,000</b>

SH-48 over Walnut & Little Walnut Creeks	
FFY 2019 Bridge & Approaches	\$ 2,944,700
FFY 2013 Right Of Way	\$ 148,000
FFY 2013 Utilities	\$ 102,830
<b>FFY 2013 Total</b>	<b>\$ 3,195,530</b>

US-62 over Boley Creek	
FFY 2018 Bridge & Approaches	\$ 1,834,200
FFY 2014 Right Of Way	\$ 51,500
FFY 2014 Utilities	\$ 73,954
<b>FFY 2014 Total</b>	<b>\$ 1,959,654</b>

SH-99A over Snake Creek	
FFY 2019 Bridge Rehabilitation	\$ 1,000,000

SH-99A over E. Gar Creek	
FFY 2019 Bridge & Approaches	\$ 2,544,200
FFY 2014 Right Of Way	\$ 40,994
FFY 2014 Utilities	\$ 50,779
<b>FFY 2014 Total</b>	<b>\$ 2,635,973</b>

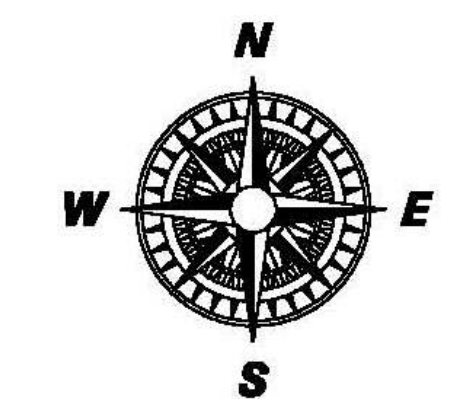
SH-99A over Sand Creek	
FFY 2018 Bridge & Approaches	\$ 2,500,000
FFY 2015 Right Of Way	\$ 106,000
FFY 2015 Utilities	\$ 53,000
<b>FFY 2015 Total</b>	<b>\$ 2,659,000</b>

SH-48 over I-40	
FFY 2017 Bridge & Approaches	\$ 3,954,900
FFY 2014 Right Of Way	\$ 26,780
FFY 2014 Utilities	\$ 22,042
<b>FFY 2014 Total</b>	<b>\$ 4,003,722</b>

I-40 over SH-27	
FFY 2014 Bridge Rehabilitation	\$ 1,100,000

I-40 from 8 mi. E. of Seminole Ctl. E. 5.86 mi.	
FFY 2018 Resurface	\$11,700,000

SH-9 over Unnamed Creek	
FFY 2019 Bridge & Approaches	\$ 1,498,600
FFY 2014 Right Of Way	\$ 36,432
FFY 2014 Utilities	\$ 56,620
<b>FFY 2014 Total</b>	<b>\$ 1,591,652</b>

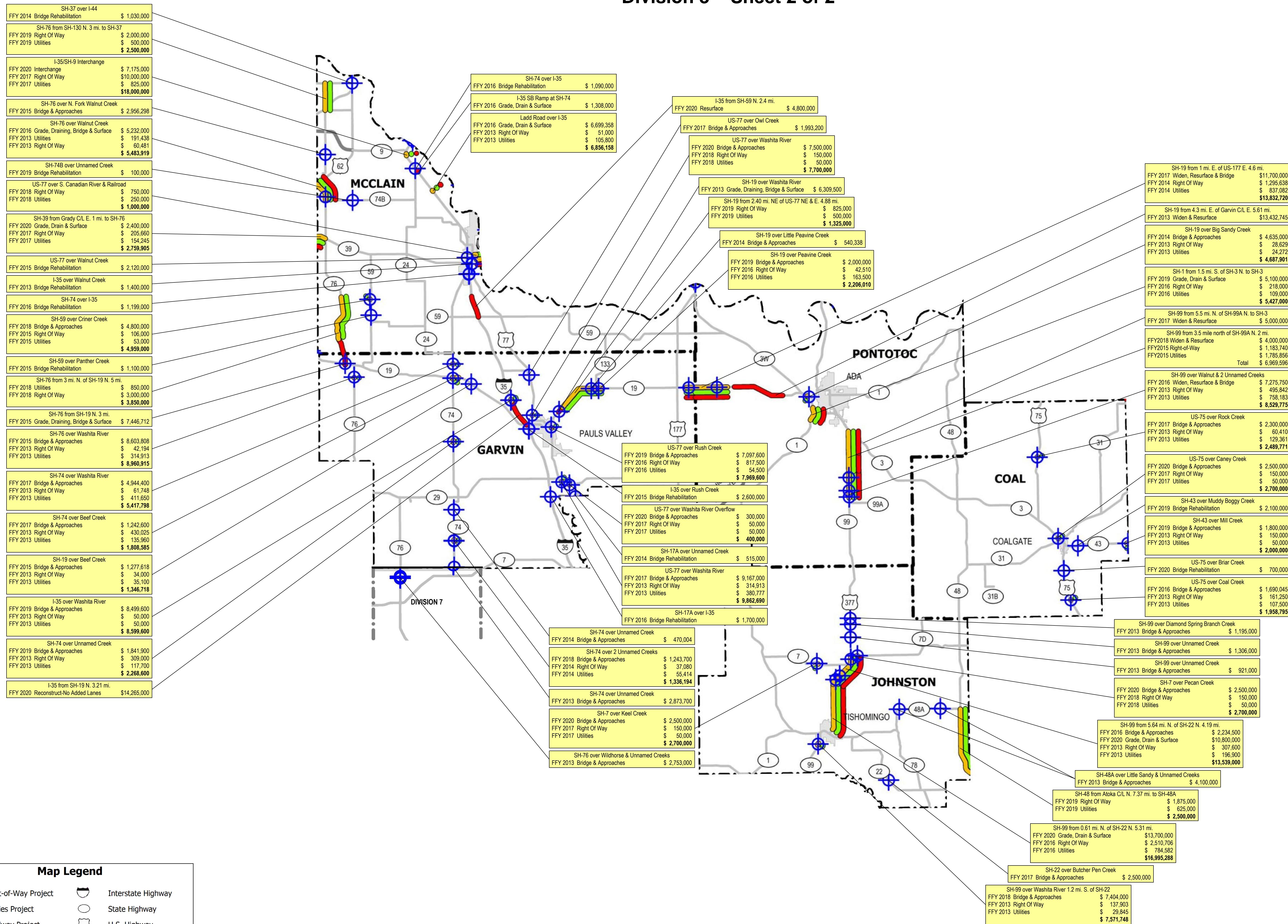


Map Legend	
	Right-of-Way Project
	Utilities Project
	Roadway Project
	Bridge Project
	Toll Route
	Interstate Highway
	State Highway
	U.S. Highway
	County Line
	County Seat Urban Area

# OKLAHOMA DEPARTMENT OF TRANSPORTATION

## 2013 to 2020 Construction Work Plan

### Division 3 – Sheet 2 of 2



Note: The depicted information is based on project data currently available. Project estimates and schedules will remain subject to further refinement as more definitive data becomes available.