


OKLAHOMA DEPARTMENT OF TRANSPORTATION



FFY-2013 through FFY-2020 Construction Work Plan

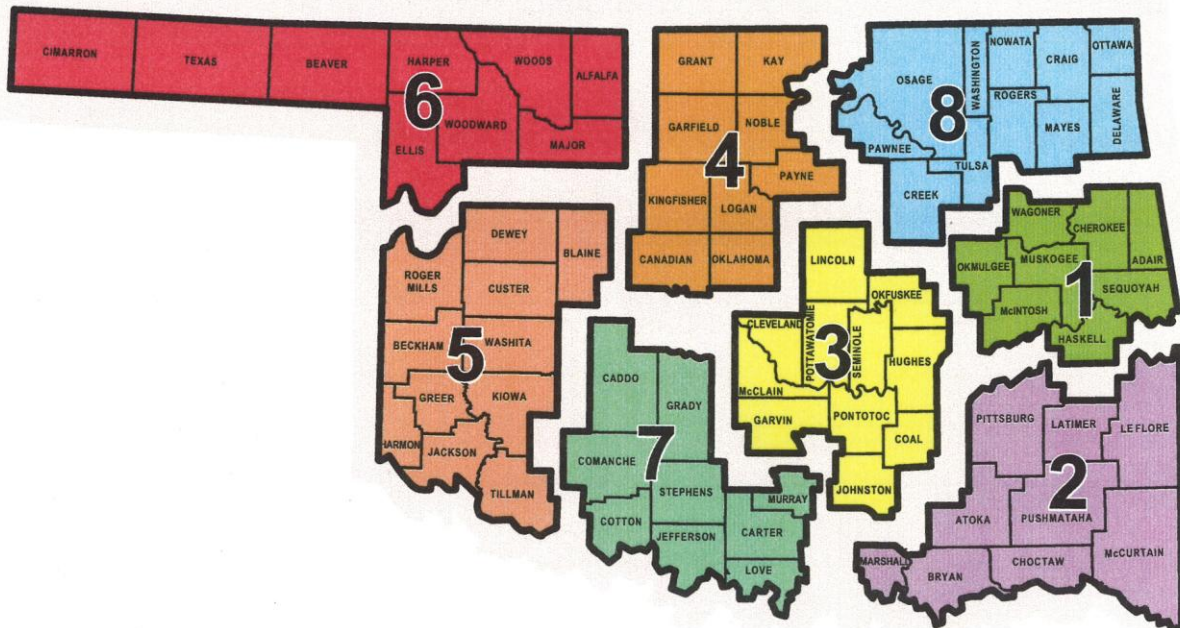


Table of Contents

SECTION I	FOREWORD - Letter from the Director
SECTION II	BUDGETARY PROJECTIONS
SECTION III	BALANCING PROCESS
SECTION IV	SUMMARY REPORT
SECTION V	CONSTRUCTION WORK PLAN Sorted by Federal Fiscal Year and by County

The Oklahoma Department of Transportation is pleased to provide the 2013-2020 Construction Work Plan, Volume X. The Plan encompasses critically needed transportation improvement projects on our State and US highways, and our Interstates. These projects are recommended through an annual validation and consideration process led by our eight Field Division Engineers and approved by the Transportation Commission.

Indeed, this tenth volume of Oklahoma's Construction Work Plan is in a class by itself. This 2013 - 2020 publication showcases the culmination of a bold and visionary plan unveiled one year ago by Governor Mary Fallin that will virtually eliminate Oklahoma's bridge infrastructure deficiencies. At that time, we acknowledged that 293 of the 706 known structurally deficient bridges did not have a funding solution while scores of others continue to deteriorate beyond our ability to maintain them. Governor Fallin challenged the Department to prepare an aggressive investment strategy to alleviate the condition of these bridges within an eight year window. In response, the Department was able to include an additional 126 of the 293 remaining structurally deficient bridges in the 2012 - 2019 Construction Work Plan.

Despite getting off to a great start, the strategy was incomplete. Any systematic and effective plan to improve infrastructure is predicated on a clear understanding of the task at hand, the ability to accurately project the availability of resources and the expertise to deliver the proposed improvements in a timely and orderly manner. With a laser focus on the challenges of managing our bridge infrastructure and a wealth of highly skilled public and private sector transportation professionals, engineers and contractors at the ready, it became apparent that the last missing piece of our massive jigsaw puzzle was a simple lack of fiscal horsepower. While the goal was now frustratingly visible and near, it seemed destined to remain out of reach for many years and in many Construction Work Plan volumes to come.

True to their intent to bring a resolution to the problem, the Governor and the Legislature crafted and passed legislation to continue growing the investment in the transportation system. As envisioned, the strategic delivery of these new resources will enhance and accelerate the revitalization of our transportation network to the direct benefit our citizens and our commerce. The additional investments are based on current state revenue streams and can be accomplished without raising tolls or taxes. The development and construction of the resulting projects will rely on the resources of the private sector and can be completed without growing government. When fully implemented, the resulting improvements will greatly enhance the ability of the Oklahoma highway system to support our economy and facilitate the safe and efficient movement of goods, services and people long into the future.

It is obvious that our leaders understand that the highways belong to and serve all Oklahomans and that the conditions we knowingly and willingly accept as a State, today, are a direct reflection of the future we are creating for ourselves and the generations of Oklahomans that will follow. With regards to those 706 structurally deficient bridges and the 167 that were left unfunded, it is a pleasure to report that all are now addressed in this 2013 - 2020 Construction Work Plan and the companion Asset Preservation Plan. When these tangible and measureable improvements are delivered, our bridge infrastructure will be brought to a manageable condition for the first time in my 40 plus years of service. Oklahoma will no longer accept crumbling bridges and a deficient transportation system as the standard to which we are held, but will expect a high functioning and safer network maintained in a good state of repair.

On behalf of the Department and the many transportation partners who help us succeed, we are eternally grateful to Governor Fallin and our elected officials for the opportunities that have been presented. We pledge to continue our stewardship and steadfast efforts to provide the world class transportation system that Oklahoma deserves.


Gary M. Ridley
Secretary of Transportation

**BUDGETARY
PROJECTIONS**

Budgetary Projections

CONSTRUCTION WORK PLAN - FFY 2013 through FFY 2020

The budgetary projections utilized for the basis of the fiscally responsible and financially balanced Construction Work Plan were established through a systematic evaluation of the Department's anticipated State-Aid and Federal-Aid revenues and expenditures. Projections were performed for Federal Fiscal Years 2013 - 2020 with the Federal Fiscal Year defined as beginning October 1st and ending on September 30th. The budgetary projections only address funding that has been historically and/or categorically committed to State, Federal and Interstate highway system improvements and does not address Department initiated set asides or other mandated programs.

For the purposes of the initial projections, an estimated baseline State-Aid amount of \$153.59 million and an estimated Federal-Aid amount of \$350.87 million was utilized as the Fiscal Year 2013 benchmark. The Federal-Aid amount includes a 7.5% projection overstatement to avoid any potential loss of future Federal-Aid funds due to under programming. Of particular note, the annual baseline State-Aid amount available for Construction Work Plan projects is expected to grow to over \$442.87 million during the next eight years.

As the Federal-Aid benchmark amount will vary based upon the results of the annual Congressional budgeting process, the estimated projections will require further adjustment and we will adapt our Construction Work Plan accordingly.

Once the Statewide projections are recorded by Fiscal Year, the following formula is applied to establish a baseline Fiscal Year projection for each Field Division:

% of Population + % of Mainline Highway System Miles + % of Previous 15 Year Const. Program

3

This formula considers common demographic, physical and historical criteria and yields a Divisional percentage that renders an equitable distribution of the available funds.

CORRIDOR PLAN PROJECTS

The budgetary projections for Federal Fiscal Years 2013 - 2020 are adjusted accordingly to reflect the debt service requirements of the Corridor Plan projects.

The individual project estimates exemplified in the Construction Work Plan constitute approximately 100% of the Federal Fiscal Years 2013 - 2020 anticipated available State and Federal formula funds including the 7.5% overstatement of Federal-Aid and any previously designated Interstate Maintenance funds and excludes the Corridor Plan debt service.

BALANCING PROCESS

Balancing Process

The balancing of the Construction Work Plan progressed in accordance with the roles and responsibilities generally defined in the following outline:

Field Division Engineers

The development of Construction Work Plan begins with our Field Division Engineers and is guided by their knowledge of the transportation needs and priorities in their respective Divisions. They and their staff work to maintain an understanding of the condition of the roads and bridges in their areas of responsibility. In addition, other key Department Divisions collect and analyze transportation data factoring the following general characteristics as applicable and listed in no particular order:

- surface condition
- bridge condition
- geometrics (vertical and horizontal alignment)
- average annual daily traffic (AADT)
- percentage of truck traffic
- accident history
- local, regional and national traffic patterns
- capacity

The understanding gained from this information is then coupled with the careful consideration of the Field Division's condition and capacity assessments of the highway network and the associated critical needs, their anticipated improvement budgets, and further communication with the Division's Transportation Commissioner. The Field Division Engineers then review and validate the scheduled Construction Work Plan projects and formulate a group of new projects to be added in accordance with the projected funding availability.

Planning & Research Division

The Planning & Research Division is responsible for coordinating the State's transportation planning efforts with those of Oklahoma's Metropolitan Planning Organizations, and consulting with the tribal governments and local officials with responsibilities for transportation. The development of the Long Range Plan, the maintenance of the Statewide Transportation Improvement Plan as derived from the first four years of the ODOT Eight Year Construction Work Plan, Corridor Studies, as well as early project development all include opportunities for public participation and review. The results of this public involvement, input from ongoing coordination and consultation, and the planning documents are provided to the Field Division Engineers for their consideration as the Work Plan is developed.

Project Management Division

The Project Management Division works directly with and assists the Field Division Engineers in the development of their respective Division's Construction Work Plan and in

the subsequent daily management of the project development activities. Projects proposed by the Field Division Engineers that did not previously exist in the Construction Work Plan are validated to the extent possible in order to institute a preliminary scope, schedule and budget. Concurrently and to the extent possible, the scope, schedule and budget of projects that previously existed in the Construction Work Plan are re-validated.

The Project Management Division then continues to facilitate necessary modifications to the scope, schedule and/or budgets of approved Construction Work Plan projects as more detailed information becomes available during the course of Project Development. Validation of projects is accomplished through drive outs and/or other project team meetings with the complete participation of appropriate Engineering and Operations Divisions as deemed necessary. The responsible Project Manager schedules, coordinates, documents and facilitates these meetings.

Director, Deputy Director / Chief Engineer and the Deputy Director / Chief Financial Officer

The Director, Chief Financial Officer and Chief Engineer, in concert with the Director of Engineering, Director of Operations, Director of Capital Programs, the Programs Division, the Project Management Division and the Field Division Engineers work to fiscally constrain and balance the Construction Work Plan in accordance with the allocation requirements of the applicable Federal funding categories. The Work Plan balancing is performed with foremost consideration for maintaining the integrity of the Field Division Engineer's and the Transportation Commissioner's project priorities. In addition, the balancing process seeks to insure that each Field Division is allocated available funding in accordance with the aggregate State and Federal budget projections.

ADDITIONAL CONSIDERATIONS

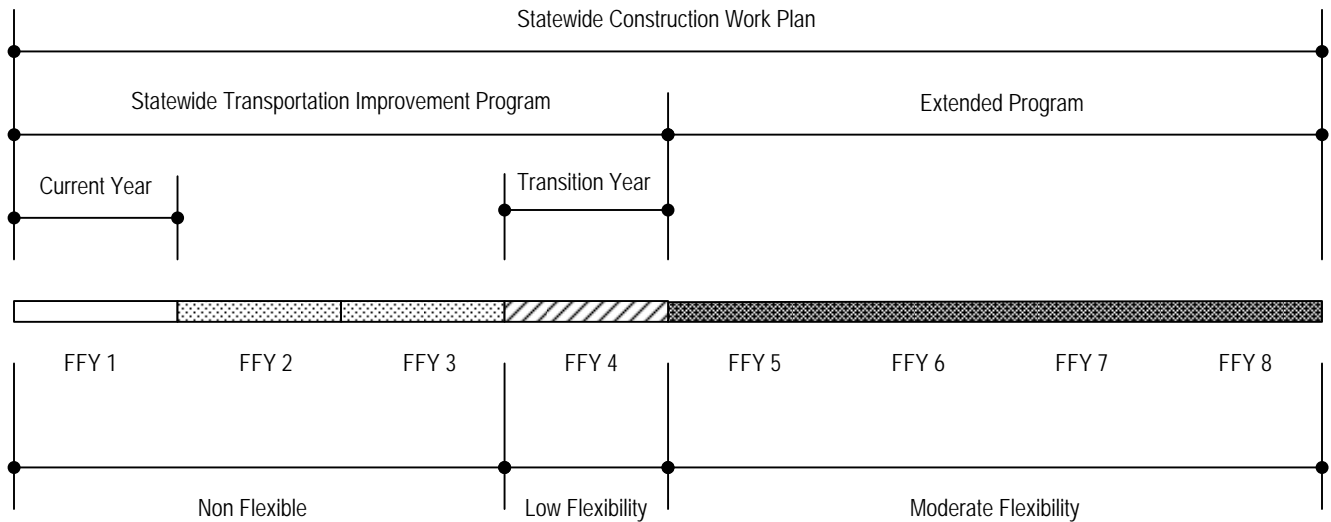
Given the number of extreme variables and the inherent need to maintain a balance between available funds and the Divisional funding commitments, the final Divisional projections are adjusted within a given year. Any adjustments are initiated with consideration for the on-going debt service requirements of the previous Corridor Plan projects, the ability to schedule and prepare projects for construction in the appropriate Federal-Aid funding categories and the ability to sustain a reasonable annual Construction Work Plan in each Division.

The Construction Work Plan is balanced within these guidelines and has been determined to be an equitable representation to the satisfaction of the Department and the Transportation Commission.

The Interstate Maintenance Earmarking commitment is evident in years 2013 – 2017 as was determined necessary to encourage the substantial replacement, repair and preservation of the Interstate System. The IM Earmark commitment corresponds with the Divisional budgetary dedication by fiscal year, but has been discontinued beginning in 2019.

The Programs Division and the Project Management Division will work in concert with the Field and Central Office Divisions to continue the monitoring and management of the Construction Work Plan in accordance with the provisions of the Construction Work Plan Management Process.

CONSTRUCTION WORK PLAN MANAGEMENT PROCESS



- Projects are "Locked"
- Only modified through formal Program Revision Process
- Must Remain Balanced
- Evaluated yearly (July-August) to prepare for inclusion of Extended Program
- Potential projects to be considered for current program "Lock"
- Refined project Scope/Schedule/Budget
- Prioritized by Year
- May set minimum criteria for inclusion
- Must Remain Balanced
- Evaluated yearly (July-August) to prepare for inclusion of Extended Program
- Varying levels of Project Development
- Flexible Scope/Schedule/Budget
- Prioritized by Year
- Must Remain Balanced
- Any project can be advanced for consideration in the Transition Year
- Evaluated yearly (July-August) to prepare for inclusion of Unscheduled Projects

**SUMMARY
REPORT**

CONSTRUCTION WORK PLAN SUMMARY REPORT										
FFY	Available Funds	Division 1	Division 2	Division 3	Division 4	Division 5	Division 6	Division 7	Division 8	FFY Totals
2013	Estimate	\$40,874,661	\$46,556,221	\$69,859,811	\$114,941,943	\$40,362,861	\$30,328,118	\$44,787,125	\$111,270,005	\$498,980,745
	IM Earmark	\$0	\$0	\$7,000,000	\$9,000,000	\$2,000,000	\$0	\$3,000,000	\$9,000,000	\$30,000,000
	Total	\$40,874,661	\$46,556,221	\$76,859,811	\$123,941,943	\$42,362,861	\$30,328,118	\$47,787,125	\$120,270,005	\$528,980,745
2014	Estimate	\$47,101,428	\$51,217,150	\$78,034,336	\$123,425,864	\$45,053,480	\$34,278,450	\$50,138,876	\$116,714,854	\$545,964,438
	IM Earmark	\$0	\$0	\$7,000,000	\$9,000,000	\$2,000,000	\$0	\$3,000,000	\$9,000,000	\$30,000,000
	Total	\$47,101,428	\$51,217,150	\$85,034,336	\$132,425,864	\$47,053,480	\$34,278,450	\$53,138,876	\$125,714,854	\$575,964,438
2015	Estimate	\$50,175,735	\$57,591,920	\$85,800,856	\$131,527,465	\$50,387,356	\$38,052,888	\$55,942,993	\$128,837,619	\$598,316,832
	IM Earmark	\$5,000,000	\$0	\$3,000,000	\$10,000,000	\$4,000,000	\$0	\$3,000,000	\$5,000,000	\$30,000,000
	Total	\$55,175,735	\$57,591,920	\$88,800,856	\$141,527,465	\$54,387,356	\$38,052,888	\$58,942,993	\$133,837,619	\$628,316,832
2016	Estimate	\$57,659,024	\$63,776,990	\$94,952,809	\$148,089,365	\$55,386,642	\$42,453,135	\$63,144,840	\$143,871,197	\$669,334,002
	IM Earmark	\$5,000,000	\$0	\$5,000,000	\$7,000,000	\$3,000,000	\$0	\$3,000,000	\$7,000,000	\$30,000,000
	Total	\$62,659,024	\$63,776,990	\$99,952,809	\$155,089,365	\$58,386,642	\$42,453,135	\$66,144,840	\$150,871,197	\$699,334,002
2017	Estimate	\$67,418,486	\$66,004,762	\$100,653,805	\$147,425,948	\$59,580,591	\$48,049,580	\$74,886,941	\$151,081,004	\$715,101,117
	IM Earmark	\$5,000,000	\$0	\$5,000,000	\$7,000,000	\$3,000,000	\$0	\$3,000,000	\$7,000,000	\$30,000,000
	Total	\$72,418,486	\$66,004,762	\$105,653,805	\$154,425,948	\$62,580,591	\$48,049,580	\$77,886,941	\$158,081,004	\$745,101,117
2018	Estimate	\$72,998,737	\$70,000,000	\$106,654,000	\$162,956,320	\$63,135,457	\$50,904,927	\$79,117,780	\$157,311,755	\$763,078,976
	IM Earmark	\$5,000,000	\$0	\$5,000,000	\$7,000,000	\$3,000,000	\$0	\$3,000,000	\$7,000,000	\$30,000,000
	Total	\$77,998,737	\$70,000,000	\$111,654,000	\$169,956,320	\$66,135,457	\$50,904,927	\$82,117,780	\$164,311,755	\$793,078,976
2019	Estimate	\$75,455,000	\$74,050,000	\$111,168,100	\$167,254,336	\$66,456,896	\$53,089,040	\$82,127,778	\$163,356,061	\$792,957,211
	IM Earmark	\$0	\$0	\$0	\$0	\$0	\$0	\$0	\$0	\$0
	Total	\$75,455,000	\$74,050,000	\$111,168,100	\$167,254,336	\$66,456,896	\$53,089,040	\$82,127,778	\$163,356,061	\$792,957,211
2020	Estimate	\$74,445,000	\$74,221,642	\$111,240,000	\$167,855,651	\$66,832,000	\$52,458,601	\$81,731,763	\$165,853,940	\$794,638,597
	IM Earmark	\$0	\$0	\$0	\$0	\$0	\$0	\$0	\$0	\$0
	Total	\$74,445,000	\$74,221,642	\$111,240,000	\$167,855,651	\$66,832,000	\$52,458,601	\$81,731,763	\$165,853,940	\$794,638,597
Total Engineer Estimate		\$486,128,071	\$503,418,685	\$758,363,717	\$1,163,476,892	\$447,195,283	\$349,614,739	\$531,878,096	\$1,138,296,435	\$5,378,371,918
Total IM Earmark Funds		\$20,000,000	\$0	\$32,000,000	\$49,000,000	\$17,000,000	\$0	\$18,000,000	\$44,000,000	\$180,000,000
Total Estimate		\$506,128,071	\$503,418,685	\$790,363,717	\$1,212,476,892	\$464,195,283	\$349,614,739	\$549,878,096	\$1,182,296,435	\$5,558,371,918

**CONSTRUCTION
WORK PLAN**

FFY 2013 - FFY 2020 CONSTRUCTION WORK PLAN

Projects are ordered by Federal Fiscal Year and arranged alphabetically by County

8 YEAR CONSTRUCTION WORK PLAN REPORT

WorkPlanBook.rpt

Federal Fiscal Year 2013

ADAIR 16928(18) RIGHT OF WAY	Div. 1	US059	3.480 Mi.	Let 02/2013 FFY 2013	US-59: FR 6.95 MILES NORTH OF WESTVILLE, EXTEND NORTH 3.48 MILES THRUWATTS RW FOR 16928(17)	\$701,093
ADAIR 16928(19) UTILITIES	Div. 1	US059	3.480 Mi.	Let 02/2013 FFY 2013	US-59: FR 6.95 MILES NORTH OF WESTVILLE, EXTEND NORTH 3.48 MILES THRUWATTS UT FOR 16928(17)	\$432,967
ALFALFA 20940(04) BRIDGE & APPROACHES	Div. 6	SH011	2.100 Mi.	Let 11/2012 FFY 2013	SH-11: OVER SALT FORK RIVER & OVERFLOW APPROX. 5.1,5.7, 6.4 & 6.8 MI. EAST OF THE JUNCTION OF SH-11/US-64	\$8,684,657
ALFALFA 26493(04) BRIDGE & APPROACHES	Div. 6	US064	1.000 Mi.	Let 06/2013 FFY 2013	US-64 OVER EAST CLAY CR, 1.0 MI EAST OF SH-8	\$2,019,400
ATOKA 27449(05) RESURFACE	Div. 2	US069	7.250 Mi.	Let 02/2013 FFY 2013	US-69 BEG APPROX 1.3 MILE NORTH OF SH-43 & EXT NORTH APPROX 7.25 MILE(SOUTHBOUND LANES ONLY)	\$4,264,850
ATOKA 29134(05) RIGHT OF WAY	Div. 2	US075	2.500 Mi.	Let 05/2013 FFY 2013	US-75 FROM JCT US-69/75 EXTEND WEST 2.5 MILES RW FOR 29134(04)	\$400,000
ATOKA 29134(06) UTILITIES	Div. 2	US075	2.500 Mi.	Let 05/2013 FFY 2013	US-75 FROM JCT US-69/75 EXTEND WEST 2.5 MILES UT FOR 29134(04)	\$250,000
BEAVER 24067(05) RIGHT OF WAY	Div. 6	SH023	1.250 Mi.	Let 05/2013 FFY 2013	SH-23 FROM 1.0 MI S. OF OK/TX ST. LN., EXTEND N. 2.0 MI TO OK EW CO. RD 34 (1.0 MILE IN TEXAS) RW FOR 24067(04)	\$50,000
BECKHAM 23243(04) BRIDGE & APPROACHES	Div. 5	SH030	1.000 Mi.	Let 04/2013 FFY 2013	SH-30: OVER NORTH FORK OF RED RIVER, 5.0 MI NORTH OF I-40	\$7,500,000
BECKHAM 24352(05) RIGHT OF WAY	Div. 5	SH152	4.000 Mi.	Let 11/2012 FFY 2013	SH-152 FROM SH-6 EAST 4.0 MI ROW FOR 24352(04)	\$116,800
BECKHAM 29546(04) RESURFACE	Div. 5	IS040	5.370 Mi.	Let 02/2013 FFY 2013	I-40, RESURFACE FROM MILE POST 17.38 TO 22.75	\$7,200,000
BLAINE 20237(07) GRADE, DRAIN & SURFACE	Div. 5	US270	2.250 Mi.	Let 01/2013 FFY 2013	US-/270: FROM 3.0 MI SOUTH OF SH-33 IN WATONGA, SOUTH 2.25 MI(SURFACE NEW PARALLEL LANES AND REHAB EXISTING) SURFACING FOR (08)	\$5,175,000
BRYAN 18847(08) GRADE, DRAIN & SURFACE	Div. 2	US070	3.980 Mi.	Let 05/2013 FFY 2013	US-70 FR JUST EAST OF SH-78,EXTEND EAST 4.3 MILES(DURANT BYPASS) BR=18847(09)	\$11,000,000
BRYAN 18847(09) BRIDGE & APPROACHES	Div. 2	US070	3.980 Mi.	Let 05/2013 FFY 2013	US-70 FR JUST EAST OF SH-78,EXTEND EAST 4.3 MILES(DURANT BYPASS) GD&S=18847(08)	\$7,600,000
BRYAN 26236(04) BRIDGE & APPROACHES	Div. 2	SH048	0.050 Mi.	Let 02/2013 FFY 2013	SH-48 OVER THE BLUE RV & O'FLOW, 1.6 MI NORTH OF SH-78	\$4,113,208
BRYAN 29244(04) BRIDGE REHABILITATION	Div. 2	US070	0.100 Mi.	Let 03/2013 FFY 2013	US-70 OVER KANALLA CREEK 3.92 MILES EAST OF JCT SH-78	\$1,200,000
BRYAN 29247(04) BRIDGE REHABILITATION	Div. 2	US070	0.100 Mi.	Let 03/2013 FFY 2013	US-70 OVER MINERAL BAYOU .5 MILE EAST OF JCT SH-78	\$1,200,000
CADDO 01817(10) RIGHT OF WAY	Div. 7	SH152	2.400 Mi.	FFY 2013	SH-152: FROM 0.4 MI. W. OF SH-146 JCT., EXT. E 2.4 MI. (RECONST+ SHLDRS,SOME NEW ALIGNMENT) (PHASE II RW FOR 01817(09))	\$30,000
CADDO 01817(11) UTILITIES	Div. 7	SH152	2.400 Mi.	Let 11/2013 FFY 2013	SH-152: FROM 0.4 MI. W. OF SH-146 JCT., EXT. E 2.4 MI. (RECONST+ SHLDRS,SOME NEW ALIGNMENT) (PHASE II UT FOR 01817(09))	\$70,000
CADDO 24092(05) RIGHT OF WAY	Div. 7	SH058	6.000 Mi.	Let 04/2013 FFY 2013	SH-58 FROM SH-152 S. OF EAKLY, EXT. N. 6.0 MILES RW FOR 24092(04)	\$103,000
CADDO 24092(06) UTILITIES	Div. 7	SH058	6.000 Mi.	Let 04/2013 FFY 2013	SH-58 FROM SH-152 S. OF EAKLY, EXT. N. 6.0 MILES UT FOR 24092(04)	\$908,100
CADDO 24094(05) RIGHT OF WAY	Div. 7	SH009	5.740 Mi.	Let 11/2012 FFY 2013	SH-9 RECONSTRUCT ON OFFSET AND EXISTING ALIGN. FROM 5.64 MI WEST OF US-62 EXT EAST 5.74 MILES THRU US-62 INTERSECTION. (RW FOR 24094(04))	\$605,700
CADDO 24094(06) UTILITIES	Div. 7	SH009	5.740 Mi.	Let 11/2012 FFY 2013	SH-9 RECONSTRUCT ON OFFSET AND EXISTING ALIGN. FROM 5.64 MI WEST OF US-62 EXT EAST 5.74 MILES THRU US-62 INTERSECTION. (UT FOR 24094(04))	\$764,600
CADDO 24414(04) GRADE,DRAINING,BRIDGE & SURFACE	Div. 7	SH019	0.500 Mi.	Let 01/2013 FFY 2013	SH19: FROM 1.7 MI EAST OF THE KIOWA C/L EAST 0.5 MI(CURVE CORRECTION)	\$1,998,702

8 YEAR CONSTRUCTION WORK PLAN REPORT

WorkPlanBook.rpt

CADDO 26488(07) BRIDGE REHABILITATION	Div. 5 IS040	0.100 Mi.	Let 01/2013 FFY 2013	I-40: RCB REPAIR AT MILEPOST 103.5.	\$687,800
CADDO 28815(05) RIGHT OF WAY	Div. 7 SH058	1.650 Mi.	Let 03/2013 FFY 2013	SH-58: WIDEN & OVERLAY, BEGIN 0.65 MIS N. OF SH-9 EXTEND N. 1.65 MIS.(RW FOR 28815(04), 27039(04) AND 28027(04))	\$1,500,000
CADDO 28815(06) UTILITIES	Div. 7 SH058	1.650 Mi.	Let 03/2013 FFY 2013	SH-58: WIDEN & OVERLAY, BEGIN 0.65 MIS N. OF SH-9 EXTEND N. 1.65 MIS.(UT FOR 28815(04), 27039(04) AND 28027(04))	\$1,400,000
CANADIAN 26360(05) RIGHT OF WAY	Div. 4 US281	0.500 Mi.	Let 11/2012 FFY 2013	US-281: OVER THE SOUTH CANADIAN RV AT THE CADDO C/L RW FOR 26360(04)	\$302,824
CANADIAN 26360(06) UTILITIES	Div. 4 US281	0.500 Mi.	Let 11/2012 FFY 2013	US-281: OVER THE SOUTH CANADIAN RV AT THE CADDO C/L UT FOR 26360(04)	\$358,000
CANADIAN 29257(04) INTERCHANGE	Div. 4 IS040	0.400 Mi.	Let 09/2013 FFY 2013	I-40: INTERCHANGE AT RADIO ROAD 2.0 MILES E. OF US 81(PENDING FUNDING BY OTHERS)	\$11,600,000
CARTER 23291(04) GRADE,DRAINING,BRIDGE & SURFACE	Div. 7 SH053	1.370 Mi.	Let 01/2013 FFY 2013	SH-53 OVER CADDO CR, CADDO CR O'FLOWS AND BEAR CR., BEGIN APPROX 5.5 MIE. OF SH-76, EXT. E. APPROX 1.37 MI	\$6,897,463
CARTER 24104(05) RIGHT OF WAY	Div. 7 SH053	6.130 Mi.	Let 02/2013 FFY 2013	SH-53 FROM 6.87 MI EAST OF SH-76, E. APPROX 6.13 MI ROW FOR 24104(04) AND 24105(05)	\$1,611,700
CARTER 24104(06) UTILITIES	Div. 7 SH053	6.130 Mi.	Let 03/2013 FFY 2013	SH-53 FROM 6.87 MI EAST OF SH-76, E. APPROX 6.13 MI UT FOR 24104(04) AND 24105(05)	\$1,503,244
CARTER 24953(04) BRIDGE & APPROACHES	Div. 3 SH076	0.300 Mi.	Let 08/2013 FFY 2013	SH-76 OVER WILDHORSE & UNNAMED CREEKS, 2.76 & 2.95 MI NORTH OF SH-7	\$2,753,000
CHEROKEE 10437(05) RIGHT OF WAY	Div. 1 SH051	0.750 Mi.	Let 04/2013 FFY 2013	SH-51: BEGIN AT US-62 JCT AND EXTEND SE 0.75 MI. (BARON FORK BR)RW FOR 10437(04)	\$302,824
CHEROKEE 10437(06) UTILITIES	Div. 1 SH051	0.750 Mi.	Let 04/2013 FFY 2013	SH-51: BEGIN AT US-62 JCT AND EXTEND SE 0.75 MI. (BARON FORK BR)UT FOR 10437(04)	\$358,006
CHEROKEE 23138(05) RIGHT OF WAY	Div. 1 SH051	0.060 Mi.	Let 04/2013 FFY 2013	SH-51: OVER FOURTEEN MILE CREEK, 5.0 MILES EAST OF WAGONER CO. LINE. (ROW FOR: 23138(04))	\$421,242
CHEROKEE 23138(06) UTILITIES	Div. 1 SH051	0.060 Mi.	Let 04/2013 FFY 2013	SH-51: OVER FOURTEEN MILE CREEK, 5.0 MILES EAST OF WAGONER CO. LINE. (UT FOR: 23138(04))	\$379,480
CHEROKEE 27044(04) BRIDGE PAINTING	Div. 1 SH051	0.040 Mi.	Let 01/2013 FFY 2013	SH-51: OVER DOUBLE SPRING CREEK, 7.0 MILES EAST OF THE WAGONER CO LINE NB12471	\$180,000
CHEROKEE 28029(05) RIGHT OF WAY	Div. 1 SH100	0.500 Mi.	Let 08/2013 FFY 2013	SH-100: BRIDGE OVER DRY CREEK, 0,5 MILES EAST OF JCT SH-82RW FOR JP 28029(04)	\$192,000
CHEROKEE 28029(06) UTILITIES	Div. 1 SH100	0.500 Mi.	Let 08/2013 FFY 2013	SH-100: BRIDGE OVER DRY CREEK, 0,5 MILES EAST OF JCT SH-82UT FOR JP 28029(04)	\$142,400
CHEROKEE 28970(05) RIGHT OF WAY	Div. 1 SH010	0.200 Mi.	Let 06/2013 FFY 2013	SH-10: FROM APPROX. 2 MILE NORTH OF JCT. SH-51 (ILLINOIS RIVER)ROW FOR 28970(04)	\$115,000
CLEVELAND 09031(11) GRADE & DRAIN	Div. 3 IS035	0.340 Mi.	Let 06/2013 FFY 2013	I-35: 6 LANE FROM RIVER, NORTH 0.34 MI IN NORMAN (SH-9 RAMP CONSTRUCTION INCLUDING SURCHARGE)	\$5,300,000
CLEVELAND 20266(04) GRADE,DRAINING,BRIDGE & SURFACE	Div. 3 SH009	1.250 Mi.	Let 07/2013 FFY 2013	SH-9: FROM JUST WEST OF 24TH AVE EAST, EAST TO 36TH AVE EAST IN NORMAN	\$6,000,000
COAL 20317(05) RIGHT OF WAY	Div. 3 US075	0.020 Mi.	Let 04/2013 FFY 2013	US-75 OVER COAL CREEK, 2.2 MI NORTH OF ATOKA C/L (RW FOR 20317(04))	\$161,250
COAL 20317(06) UTILITIES	Div. 3 US075	0.020 Mi.	Let 04/2013 FFY 2013	US-75 OVER COAL CREEK, 2.2 MI NORTH OF ATOKA C/L (UT FOR 20317(04))	\$107,500
COAL 27569(05) RIGHT OF WAY	Div. 3 SH043	0.200 Mi.	Let 08/2013 FFY 2013	SH-43 OVER MILL CREEK, 7.04 MI EAST OF US-75 (RW FOR 27569(04))	\$150,000
COAL 27569(06) UTILITIES	Div. 3 SH043	0.200 Mi.	Let 08/2013 FFY 2013	SH-43 OVER MILL CREEK, 7.04 MI EAST OF US-75 (UT FOR 27569(04))	\$50,000
COAL 27998(05) RIGHT OF WAY	Div. 3 US075	0.020 Mi.	FFY 2013	US-75 OVER ROCK CREEK, 7.09 MI NORTH OF SH-3 (RW FOR 27998(04))	\$60,410

8 YEAR CONSTRUCTION WORK PLAN REPORT

WorkPlanBook.rpt

COAL 27998(06) UTILITIES	Div. 3	US075	0.020 Mi.	FFY 2013	US-75 OVER ROCK CREEK, 7.09 MI NORTH OF SH-3 (UT FOR 27998(04))	\$129,361
COMANCHE 21717(04) GRADE,DRAINING,BRIDGE & SURFACE	Div. 7	US277	4.460 Mi.	Let 04/2013 FFY 2013	US-277: BEG 0.04 MIS E. OF US-62 JCT. AT PORTER HILL & EXT. E. APPROX4.46 MIS	\$13,790,057
COMANCHE 23297(04) BRIDGE & APPROACHES	Div. 7	SH017	0.250 Mi.	Let 03/2013 FFY 2013	SH-17 OVER WHISKEY CREEK BEGIN APPROX. 0.79 MILE WEST OF SH-65.	\$3,995,859
COMANCHE 27165(04) BRIDGE & APPROACHES	Div. 7	IS044	0.450 Mi.	Let 07/2013 FFY 2013	I-44 BRIDGE REPLACEMENT, REHAB, & SAFETY UPGRADES AT VARIOUS BRIDGES IN THE TRI-LEVEL INTERCHANGE IN LAWTON	\$2,665,000
COMANCHE 28834(05) RIGHT OF WAY	Div. 7	US062	9.380 Mi.	Let 02/2013 FFY 2013	US-62: SAFETY IMPROVEMENTS AT INTERSECTIONS BETWEEN I-44 AND APACHE CITY LIMITS (RW FOR 28834(04))	\$100,000
COMANCHE 28834(06) UTILITIES	Div. 7	US062	9.380 Mi.	Let 02/2013 FFY 2013	US-62: SAFETY IMPROVEMENTS AT INTERSECTIONS BETWEEN I-44 AND APACHECITY LIMITS (UTILITY PROJECT FOR 28834(04))	\$150,000
COMANCHE 29581(04) RESURFACE	Div. 7	SH007	6.500 Mi.	Let 02/2013 FFY 2013	SH-7 OVERLAY & SAFETY UPGRADES BEGINNING 3.0 MIS E. OF I-44, EXT E. APPROX6.5 MIS TO JCT. SH-65	\$3,250,000
COTTON 28036(05) RIGHT OF WAY	Div. 7	US277	0.850 Mi.	Let 11/2012 FFY 2013	US-277 OVER DEEP RED CREEK AND TWO O'FLOW BRIDGES BEGIN APPROX 2.9MIS N. OF JCT US-70 EXTEND N. APPROX 0.85 MIS.	\$50,100
COTTON 28036(06) UTILITIES	Div. 7	US277	0.850 Mi.	Let 11/2012 FFY 2013	US-277 OVER DEEP RED CREEK AND TWO O'FLOW BRIDGES BEGIN APPROX 2.9MIS N. OF JCT US-70 EXTEND N. APPROX 0.85 MIS.	\$151,100
COTTON 28037(05) RIGHT OF WAY	Div. 7	SH005A	0.550 Mi.	Let 11/2012 FFY 2013	SH-5A OVER WEST CACHE CREEK AND TWO O'FLOW BRIDGES BEGIN APPROX 3.45 MIS E. OF JCT US-277 EXTEND E. APPROX 0.55 MIS. (RW FOR J.P. 28037(04))	\$103,000
COTTON 28037(06) UTILITIES	Div. 7	SH005A	0.550 Mi.	Let 11/2012 FFY 2013	SH-5A OVER WEST CACHE CREEK AND TWO O'FLOW BRIDGES BEGIN APPROX 3.45 MIS E. OF JCT US-277 EXTEND E. APPROX 0.55 MIS. (UT FOR J.P. 28037(04))	\$257,500
CRAIG 24115(05) RIGHT OF WAY	Div. 8	US059	0.500 Mi.	Let 01/2013 FFY 2013	US-59: OVER THE MKT RAILROAD, 1.1 MILES NORTH OF SH-10(RW FOR 2411504)	\$187,000
CRAIG 24115(06) UTILITIES	Div. 8	US059	0.500 Mi.	Let 01/2013 FFY 2013	US-59: OVER THE MKT RAILROAD, 1.1 MILES NORTH OF SH-10 (UT FOR 2411504)	\$125,000
CRAIG 27069(05) RIGHT OF WAY	Div. 8	SH010	0.300 Mi.	Let 06/2013 FFY 2013	SH-10 OVER BIG CREEK & OVER THE EAST FORK OF BIG CREEK(RW FOR 27069(04))	\$65,000
CRAIG 27069(06) UTILITIES	Div. 8	SH010	0.300 Mi.	Let 06/2013 FFY 2013	SH10 OVER BIG CREEK & OVER THE EAST FORK OF BIG CREEK(UT FOR 27069(04))	\$135,900
CRAIG 27089(05) RIGHT OF WAY	Div. 8	SH082	0.300 Mi.	Let 06/2013 FFY 2013	SH-82: LOCUST CREEK, 6.5 MILES NORTH OF MAYES COUNTY LINE (RW FOR 2708904)	\$119,000
CRAIG 27089(06) UTILITIES	Div. 8	SH082	0.300 Mi.	Let 06/2013 FFY 2013	SH-82: LOCUST CREEK, 6.5 MILES NORTH OF MAYES COUNTY LINE (UT FOR 2708904)	\$170,400
CREEK 21908(04) BRIDGE & APPROACHES	Div. 8	SH016	0.040 Mi.	Let 09/2013 FFY 2013	SH-16: OVER SKULL CREEK APPROX. 5.7 MILES EAST OF JCT. SH-16/SH-48	\$3,000,000
CREEK 27067(04) BRIDGE & APPROACHES	Div. 8	SH051	0.250 Mi.	Let 05/2013 FFY 2013	SH-51: COTTONWOOD CREEK, 8.5 MILES EAST OF JCT. SH-99	\$3,100,000
CREEK 27071(05) RIGHT OF WAY	Div. 8	SH051	0.350 Mi.	Let 06/2013 FFY 2013	SH-51: CIMARRON RIVER, 3.5 MILES EAST OF JCT. SH-99 (RW FOR 2707104)	\$218,000
CREEK 27071(06) UTILITIES	Div. 8	SH051	0.350 Mi.	Let 06/2013 FFY 2013	SH-51: CIMARRON RIVER, 3.5 MILES EAST OF JCT. SH-99 (UT FOR 2707104)	\$845,100
CREEK 27075(05) RIGHT OF WAY	Div. 8	US075A	0.350 Mi.	Let 06/2013 FFY 2013	US75A: SL & SF R.R. UNDER, 1.9 MI. NORTH OF OKLMULGEE COUNTY LINEROW FOR 27075(04)	\$55,470
CREEK 27075(06) UTILITIES	Div. 8	US075A	0.350 Mi.	Let 06/2013 FFY 2013	US75A: SL & SF R.R. UNDER, 1.9 MI. NORTH OF OKLMULGEE COUNTY LINEUT FOR 27075(04)	\$173,207
CUSTER 24391(04) BRIDGE WATER PROOF SEAL	Div. 5		0.000 Mi.	Let 03/2013 FFY 2013	DIVISION 5 - BRIDGE WATER PROOF SEAL	\$122,448
CUSTER 29526(04) BRIDGE PAINTING	Div. 5			Let 06/2013 FFY 2013	DIVISION 5 BRIDGE PAINTNGSITES TO BE DETERMINED	\$600,000

8 YEAR CONSTRUCTION WORK PLAN REPORT

WorkPlanBook.rpt

DELAWARE 10441(08) RIGHT OF WAY CLEARANCE	Div. 8 SH010	0.340 Mi.	Let 09/2013 FFY 2013	SH-10: OVER ELK RIVER APPROX 1.35 MILES SOUTH OF OTTAWA C/LROW CLEARANCE FOR 1044104	\$100,000
DELAWARE 24147(05) RIGHT OF WAY	Div. 8 SH085	0.500 Mi.	Let 06/2013 FFY 2013	SH-85: OVER DUCK CR, 3.2 MILES EAST & NORTH OF THE CRAIG C/L (RW FOR 2414704)	\$93,422
DELAWARE 24147(06) UTILITIES	Div. 8 SH085	0.500 Mi.	Let 06/2013 FFY 2013	SH-85: OVER DUCK CR, 3.2 MILES EAST & NORTH OF THE CRAIG C/L (UT FOR 2414704)	\$40,764
DELAWARE 26506(05) RIGHT OF WAY	Div. 8 US412	0.070 Mi.	Let 04/2013 FFY 2013	US-412: FROM THE ARKANSAS STATE LINE WEST TO US-59(RW FOR 2650604)	\$201,463
DELAWARE 26506(06) UTILITIES	Div. 8 US412	0.070 Mi.	Let 04/2013 FFY 2013	US-412: FROM THE ARKANSAS STATE LINE WEST TO US-59(UT FOR 2650604)	\$124,416
DEWEY 26491(04) INTERSECT MODIF	Div. 5 US270	0.500 Mi.	Let 04/2013 FFY 2013	US-270/SH-3: INTERSECTION MODIFICATION AT THE SH-51 EAST JCT(FOR A FOUR LANE DIVIDED SECTION ON US-270)	\$3,493,241
GARVIN 20969(04) BRIDGE & APPROACHES	Div. 3 SH074	0.590 Mi.	Let 03/2013 FFY 2013	SH-74 OVER UNNAMED CREEK, 0.24 MI NORTH OF CARTER C/L	\$2,873,700
GARVIN 21786(04) GRADE,DRAINING,BRIDGE & SURFACE	Div. 3 SH019	0.680 Mi.	Let 08/2013 FFY 2013	SH-19 OVER WASHITA RIVER, FROM 1.72 MI EAST OF US-77, EAST 0.68 MI	\$6,309,500
GARVIN 27062(05) RIGHT OF WAY	Div. 3 SH074	0.200 Mi.	Let 08/2013 FFY 2013	SH-74 OVER BEEF CREEK, 13.35 MI NORTH OF SH-29 (RW FOR 27062(04))	\$430,025
GARVIN 27062(06) UTILITIES	Div. 3 SH074	0.200 Mi.	Let 08/2013 FFY 2013	SH-74 OVER BEEF CREEK, 13.35 MI NORTH OF SH-29 (UT FOR 27062(04))	\$135,960
GARVIN 27997(05) RIGHT OF WAY	Div. 3 SH076	0.020 Mi.	Let 11/2012 FFY 2013	SH-76 OVER WASHITA RIVER, 9.4 MI NORTH OF STEPHENS C/L (RW FOR 27997(04))	\$42,194
GARVIN 27997(06) UTILITIES	Div. 3 SH076	0.020 Mi.	Let 11/2012 FFY 2013	SH-76 OVER WASHITA RIVER, 9.4 MI NORTH OF STEPHENS C/L (UT FOR 27997(04))	\$314,913
GARVIN 27999(05) RIGHT OF WAY	Div. 3 US077	0.020 Mi.	Let 11/2012 FFY 2013	US-77 OVER WASHITA RIVER, 2.95 MI NORTH OF MURRAY C/L (RW FOR 27999(04))	\$314,913
GARVIN 27999(06) UTILITIES	Div. 3 US077	0.020 Mi.	Let 11/2012 FFY 2013	US-77 OVER WASHITA RIVER, 2.95 MI NORTH OF MURRAY C/L (UT FOR 27999(04))	\$380,777
GARVIN 28000(05) RIGHT OF WAY	Div. 3 SH074	0.020 Mi.	Let 01/2013 FFY 2013	SH-74 OVER WASHITA RIVER, 1.41 MI NORTH OF SH-19 (RW FOR 28000(04))	\$61,748
GARVIN 28000(06) UTILITIES	Div. 3 SH074	0.020 Mi.	Let 01/2013 FFY 2013	SH-74 OVER WASHITA RIVER, 1.41 MI NORTH OF SH-19 (UT FOR 28000(04))	\$411,650
GARVIN 28929(05) RIGHT OF WAY	Div. 3 SH019	0.200 Mi.	Let 04/2013 FFY 2013	SH-19 OVER BEEF CREEK, 0.56 MI EAST OF SH-74 (RW FOR 28929(04))	\$34,000
GARVIN 28929(06) UTILITIES	Div. 3 SH019	0.200 Mi.	Let 04/2013 FFY 2013	SH-19 OVER BEEF CREEK, 0.56 MI EAST OF SH-74 (UT FOR 28929(04))	\$35,100
GARVIN 28938(05) RIGHT OF WAY	Div. 3 SH074	0.200 Mi.	Let 04/2013 FFY 2013	SH-74 OVER UNNAMED CREEK, 6.33 MI NORTH OF SH-29 (RW FOR 28938(04))	\$309,000
GARVIN 28938(06) UTILITIES	Div. 3 SH074	0.200 Mi.	Let 04/2013 FFY 2013	SH-74 OVER UNNAMED CREEK, 6.33 MI NORTH OF SH-29 (RW FOR 28938(04))	\$117,700
GARVIN 28940(05) RIGHT OF WAY	Div. 3 IS035	0.200 Mi.	Let 04/2013 FFY 2013	I-35 OVER WASHITA RIVER, 3.3 MI NORTH OF SH-19 (RW FOR 28940(04))	\$50,000
GARVIN 28940(06) UTILITIES	Div. 3 IS035	0.200 Mi.	Let 04/2013 FFY 2013	I-35 OVER WASHITA RIVER, 3.3 MI NORTH OF SH-19 (RW FOR 28940(04))	\$50,000
GRADY 20302(05) RIGHT OF WAY	Div. 7 SH039	3.000 Mi.	Let 02/2013 FFY 2013	SH-39 FROM 3.6 MI EAST OF US-62, EXTEND EAST 3.0 MIS RW FOR 20302(04)	\$800,000
GRADY 20302(06) UTILITIES	Div. 7 SH039	3.000 Mi.	Let 02/2013 FFY 2013	SH-39 FROM 3.6 MI EAST OF US-62, EXTEND EAST 3.0 MIS UT FOR 20302(04)	\$636,000
GRANT 13413(04) BRIDGE & APPROACHES	Div. 4 US081	0.300 Mi.	Let 02/2013 FFY 2013	US 81: BRIDGE OVER KILLPECKER CREEK IN POND CREEK	\$1,910,886

8 YEAR CONSTRUCTION WORK PLAN REPORT

WorkPlanBook.rpt

GRANT 21849(04)	Div. 4	US060	0.100 Mi.	Let 09/2013 FFY 2013	US-60: OVER POND CREEK APPROX. 1.5 MILE EAST OF THE JCT. OF US-60/SH-74	\$3,432,001
BRIDGE & APPROACHES						
GREER 24207(05)	Div. 5	SH034	0.500 Mi.	Let 11/2012 FFY 2013	SH-34 OVER SALT FORK, 1.2 MI SOUTH OF US-283ROW FOR 24207(04)	\$93,400
RIGHT OF WAY						
GREER 24207(06)	Div. 5	SH034	0.500 Mi.	Let 11/2012 FFY 2013	SH-34 OVER SALT FORK, 1.2 MI SOUTH OF US-283UT FOR 24207(04)	\$118,400
UTILITIES						
HARPER 23274(10)	Div. 6		0.000 Mi.	Let 03/2013 FFY 2013	DIVISION 6 BRIDGE SILANE (WATERPROOFING SEAL)	\$50,000
BRIDGE WATER PROOF SEAL						
HARPER 23277(04)	Div. 6		0.000 Mi.	Let 03/2013 FFY 2013	DIVISION 6 BRIDGE PAINTING	\$100,000
BRIDGE PAINTING						
HARPER 23277(05)	Div. 6		0.000 Mi.	Let 03/2013 FFY 2013	DIVISION 6 BRIDGE JOINT	\$50,000
JOINT SEAL/REPAIR						
HARPER 27005(05)	Div. 6		0.000 Mi.	Let 05/2013 FFY 2013	DIVISION SIX SAFETY IMPROVEMENTS (SITES TO BE DETERMINED)	\$250,000
SAFETY IMPROVEMENT						
HASKELL 27046(05)	Div. 1	SH002	0.400 Mi.	Let 04/2013 FFY 2013	SH-2: OVER BEAVER CREEK, 1.3 MILES WEST OF JCT SH-31RW FOR JP 27046(04)	\$456,642
RIGHT OF WAY						
HASKELL 27046(06)	Div. 1	SH002	0.400 Mi.	Let 04/2013 FFY 2013	SH-2: OVER BEAVER CREEK, 1.3 MILES WEST OF JCT SH-31UT FOR JP 27046(04)	\$185,400
UTILITIES						
HUGHES 21789(09)	Div. 3	US270	0.020 Mi.	Let 07/2013 FFY 2013	US-270 OVER ABANDONED RAILROAD, 3.2 MI SOUTHEAST OF SEMINOLE C/L	\$2,000,000
BRIDGE REHABILITATION						
HUGHES 27059(05)	Div. 3	SH009	0.200 Mi.	Let 11/2012 FFY 2013	SH-9 OVER WEWOKA CREEK, 3.2 MI EAST OF US-75 (RW FOR 27059(04))	\$220,523
RIGHT OF WAY						
HUGHES 27059(06)	Div. 3	SH009	0.200 Mi.	Let 11/2012 FFY 2013	SH-9 OVER WEWOKA CREEK, 3.2 MI EAST OF US-75 (UT FOR 27059(04))	\$74,366
UTILITIES						
HUGHES 28921(05)	Div. 3	SH009	0.200 Mi.	Let 08/2013 FFY 2013	SH-9 OVER UNNAMED CREEK, 10.15 MI EAST OF SEMINOLE C/L (RW FOR 28921(04))	\$26,000
RIGHT OF WAY						
HUGHES 28921(06)	Div. 3	SH009	0.200 Mi.	Let 08/2013 FFY 2013	SH-9 OVER UNNAMED CREEK, 10.15 MI EAST OF SEMINOLE C/L (UT FOR 28921(04))	\$27,500
UTILITIES						
HUGHES 28939(05)	Div. 3	SH009	0.200 Mi.	Let 08/2013 FFY 2013	SH-9 OVER FISH CREEK, 13.47 MI EAST OF US-75 (RW FOR 28939(04))	\$60,000
RIGHT OF WAY						
HUGHES 28939(06)	Div. 3	SH009	0.200 Mi.	Let 08/2013 FFY 2013	SH-9 OVER FISH CREEK, 13.47 MI EAST OF US-75 (UT FOR 28939(04))	\$50,000
UTILITIES						
JOHNSTON 20971(04)	Div. 3	SH099	0.200 Mi.	Let 03/2013 FFY 2013	SH-99 OVER UNNAMED CREEK, 2.25 MI NORTH OF SH-7	\$921,000
BRIDGE & APPROACHES						
JOHNSTON 20972(04)	Div. 3	SH048A	0.650 Mi.	Let 11/2012 FFY 2013	SH-48A OVER LITTLE SANDY & UNNAMED CREEKS, 2.62 & 7.19 MI NORTH & EAST OF SH-78	\$4,100,000
BRIDGE & APPROACHES						
JOHNSTON 23265(04)	Div. 3	SH099	0.200 Mi.	Let 03/2013 FFY 2013	SH-99 OVER UNNAMED CREEK, 3.68 MI NORTH OF SH-7	\$1,306,000
BRIDGE & APPROACHES						
JOHNSTON 23266(04)	Div. 3	SH099	0.200 Mi.	Let 03/2013 FFY 2013	SH-99 OVER DIAMOND SPRING BRANCH CREEK, 4.35 MI NORTH OF SH-7	\$1,195,000
BRIDGE & APPROACHES						
JOHNSTON 23268(05)	Div. 3	SH099	3.770 Mi.	Let 06/2013 FFY 2013	SH-99: FROM 5.64 MI NORTH OF SH-22, NORTH 4.19 MI (RW FOR 23268(04) & (07))	\$307,600
RIGHT OF WAY						
JOHNSTON 23268(06)	Div. 3	SH099	3.770 Mi.	Let 06/2013 FFY 2013	SH-99: FROM 5.64 MI NORTH OF SH-22, NORTH 4.19 MI (UT FOR 23268(04) & (07))	\$196,900
UTILITIES						
JOHNSTON 27142(05)	Div. 3	SH099	0.200 Mi.	Let 06/2013 FFY 2013	SH-99 OVER WASHITA RIVER, 1.2 MI SOUTH OF SH-22 (RW FOR 27142(04))	\$137,903
RIGHT OF WAY						
JOHNSTON 27142(06)	Div. 3	SH099	0.200 Mi.	Let 06/2013 FFY 2013	SH-99 OVER WASHITA RIVER, 1.2 MI SOUTH OF SH-22 (UT FOR 27142(04))	\$29,845
UTILITIES						
KAY 21853(04)	Div. 4	US060	0.050 Mi.	Let 05/2013 FFY 2013	US-60: OVER BOIS D'ARC CREEK APPROX. 12.9 MILE EAST OF US-60/I-35	\$7,758,840
BRIDGE & APPROACHES						

8 YEAR CONSTRUCTION WORK PLAN REPORT

WorkPlanBook.rpt

KINGFISHER 21855(04) BRIDGE & APPROACHES	Div. 4 SH033	0.040 Mi.	Let 09/2013 FFY 2013	SH-33: OVER CAMPBELL CREEK APPROX. 12.0 MILE EAST OF THE JCT OF SH-33/US-81	\$1,260,132
KIOWA 15027(05) RIGHT OF WAY	Div. 5 SH006	5.500 Mi.	Let 11/2012 FFY 2013	SH-6: BEGIN 5.7 MI. S. OF THE SH-6/SH-55E JCT. IN BECKHAM CO & EXT NORTH5.5 MILE (R/W FOR 15027(04)) 4 LANE	\$1,009,320
KIOWA 20806(04) GRADE,DRAINING,BRIDGE & SURFACE	Div. 5 SH009	1.200 Mi.	Let 05/2013 FFY 2013	SH-9: OVER ELK CREEK, 12.0, 12.4, & 12.7 MIS EAST OF GREER C/L	\$5,618,170
KIOWA 23244(04) BRIDGE & APPROACHES	Div. 5 SH054	1.100 Mi.	Let 11/2012 FFY 2013	SH-54: OVER RAINY MTN AND TWO UNNAMED CREEKS, 6.0, 6.4 AND 6.8 MILES SOUTH OF THE SH-9 JUNCTION.	\$5,312,443
KIOWA 23400(04) BRIDGE & APPROACHES	Div. 5 SH054	0.500 Mi.	Let 11/2012 FFY 2013	SH-54 OVER AN UNNAMED CREEK APPROX. 1.4 MILE SOUTH OF JCT SH-54/SH-9	\$1,267,628
KIOWA 23401(04) BRIDGE & APPROACHES	Div. 5 SH054	0.500 Mi.	Let 11/2012 FFY 2013	SH-54 OVER GOTEBO CREEK APPROX. 0.9 MILE NORTH OF JCT SH-54/SH-9.	\$1,006,569
LATIMER 21735(04) GRADE,DRAINING,BRIDGE & SURFACE	Div. 2 SH001	0.100 Mi.	Let 05/2013 FFY 2013	SH-1 OVER 2 ROCK CREEKS, APPROX. .16 MILE WEST OF THELEFLORE C/L & .16 MILE EAST OF THE LATIMER C/L	\$5,150,000
LEFLORE 26347(05) RIGHT OF WAY	Div. 2 US059	0.100 Mi.	Let 07/2013 FFY 2013	US-59: OVER SHAWNEE CR, 2.6 MI WEST & NORTH OF US-259 RW FOR 26347(04)	\$103,000
LEFLORE 26347(06) UTILITIES	Div. 2 US059	0.100 Mi.	Let 07/2013 FFY 2013	US-59: OVER SHAWNEE CR, 2.6 MI WEST & NORTH OF US-259 UT FOR 26347(04)	\$103,000
LEFLORE 27024(05) RIGHT OF WAY	Div. 2 US059	0.100 Mi.	Let 05/2013 FFY 2013	US-59 OVER CEDAR CREEK & OVERFLOW 5.5 & 5.6 MI WEST OF US-259 RW FOR 27024(04) (2 BRIDGES)	\$423,661
LEFLORE 27024(06) UTILITIES	Div. 2 US059	0.100 Mi.	Let 05/2013 FFY 2013	US-59 OVER CEDAR CREEK & OVERFLOW 5.5 & 5.6 MI WEST OF US-259 UT FOR 27024(04) (2 BRIDGES)	\$105,915
LEFLORE 28913(04) BRIDGE REHABILITATION	Div. 2 US059	0.100 Mi.	Let 03/2013 FFY 2013	US-59 OVER WEST BRUSHY CREEK, 1.6 MILES EAST OF JCT US-259	\$100,000
LINCOLN 24228(07) WIDEN & RESURFACE	Div. 3 US062	0.460 Mi.	Let 06/2013 FFY 2013	US-62: FROM 0.05 MI EAST OF SH-102, EAST .46 MI (\$1.2M TRIBAL FUNDS)	\$1,857,000
LINCOLN 24228(10) GRADE, DRAIN & SURFACE	Div. 3 US062	0.240 Mi.	Let 06/2013 FFY 2013	US-62/SH-102 INTERSECTION RECONSTRUCTION, 2.97 MI EAST OF OKLAHOMA C/L	\$1,460,000
LINCOLN 26787(04) WIDEN, RESURFACE & BRIDGE	Div. 3 SH066	0.680 Mi.	Let 06/2013 FFY 2013	SH-66 OVER DEEP FORK NORTH CANADIAN RIVER, 7.7 MI EAST OF OKLAHOMA C/L	\$3,144,769
LOGAN 21860(05) RIGHT OF WAY	Div. 4 SH033	0.100 Mi.	Let 01/2013 FFY 2013	SH-33: OVER COTTONWOOD CREEK, NOBLE STREET RAILROAD IN GUTHRIE.ROW FOR 21860(04)	\$1,431,490
LOGAN 21860(06) UTILITIES	Div. 4 SH033	0.100 Mi.	Let 01/2013 FFY 2013	SH-33: OVER COTTONWOOD CREEK, NOBLE STREET RAILROAD IN GUTHRIE.UT FOR 21860(04)	\$1,213,650
LOVE 28584(07) GRADE,DRAINING,BRIDGE & SURFACE	Div. 7 IS035	1.000 Mi.	FFY 2013	I-35 INTERCHANGE AT ROGERS ROAD, BEGIN APPROX 3 MIS N. OF TX STATE LINEEXTEND N. 1.0 MI. PHASE II (TRIBAL FUNDING, CENG = ODOT)	\$6,600,000
MAJOR 10067(08) GRADE, DRAIN & SURFACE	Div. 6 US412	2.040 Mi.	Let 07/2013 FFY 2013	SH-15/US-412: FR WOODWARD C/L EXT. EAST 2.04 MILES	\$6,500,000
MAYES 21909(04) BRIDGE & APPROACHES	Div. 8 SH028	0.040 Mi.	Let 07/2013 FFY 2013	SH-28 OVER ROCK CREEK, APPROX. 4.5 MILES EAST OF JCT. OF SH-28/US-69	\$1,744,000
MAYES 21909(07) RIGHT OF WAY CLEARANCE	Div. 8 SH028	0.040 Mi.	Let 08/2013 FFY 2013	SH-28 OVER ROCK CREEK, APPROX. 4.5 MILES EAST OF JCT. OF SH-28/US-69ROW CLEARANCE FOR 21909(04)	\$100,000
MAYES 21911(04) BRIDGE & APPROACHES	Div. 8 SH082	0.160 Mi.	Let 05/2013 FFY 2013	SH-82: OVER GRAND RIVER, APPROX. 2.7 MILES NORTH OF JCT. OF SH-82/SH-20	\$6,784,000
MAYES 21911(07) RIGHT OF WAY CLEARANCE	Div. 8 SH082	0.160 Mi.	Let 08/2013 FFY 2013	SH-82: OVER GRAND RIVER, APPROX. 2.7 MILES NORTH OF JCT. OF SH-82/SH-20ROW CLEARANCE FOR 21911(04)	\$100,000
MCCLAIN 01964(08) UTILITIES	Div. 3 SH076	2.100 Mi.	Let 02/2013 FFY 2013	SH-76 OVER WALNUT CREEK, FROM 0.1 MI SOUTH OF SH-74B, NORTH TO US-62 NEAR BLANCHARD (UT FOR 01964(06))	\$191,438
MCCLAIN 01964(12) RIGHT OF WAY	Div. 3 SH076	2.100 Mi.	Let 02/2013 FFY 2013	SH-76 OVER WALNUT CREEK, FROM 0.1 MI SOUTH OF SH-74B, NORTH TO US-62 NEAR BLANCHARD (RW FOR 01964(06))	\$60,481

8 YEAR CONSTRUCTION WORK PLAN REPORT

WorkPlanBook.rpt

MCCLAIN 27220(05) RIGHT OF WAY	Div. 3 IS035	0.100 Mi.	Let 07/2013 FFY 2013	I-35 UNDER LADD ROAD, 5.9 MI SOUTH OF CLEVELAND C/L (RAMP ACCELERATION & DECELERATION IMPROVEMENT) (RW FOR 27220(05))	\$51,000
MCCLAIN 27220(06) UTILITIES	Div. 3 IS035	0.100 Mi.	Let 07/2013 FFY 2013	I-35 UNDER LADD ROAD, 5.9 MI SOUTH OF CLEVELAND C/L (RAMP ACCELERATION & DECELERATION IMPROVEMENT) (UT FOR 27220(05))	\$105,800
MCCLAIN 29452(04) BRIDGE REHABILITATION	Div. 3 IS035	0.020 Mi.	Let 06/2013 FFY 2013	I-35 OVER WALNUT CREEK, 11.01 MI NORTH OF GARVIN C/L (DRIFT AND SCOUR REPAIR)	\$1,400,000
MCCURTAIN 24409(05) RIGHT OF WAY	Div. 2 SH003	6.000 Mi.	Let 07/2013 FFY 2013	SH-3 FROM 16.05 MI EAST OF THE PUSHMATAHA C/L EAST 6.0 MI RW FOR 24409(04)	\$1,000,000
MCCURTAIN 24409(06) UTILITIES	Div. 2 SH003	6.000 Mi.	Let 07/2013 FFY 2013	SH-3 FROM 16.05 MI EAST OF THE PUSHMATAHA C/L EAST 6.0 MI UT FOR 24409(04)	\$546,968
MCCURTAIN 26234(04) BRIDGE & APPROACHES	Div. 2 US070	0.100 Mi.	Let 01/2013 FFY 2013	US-70: SOUTHBOUND OVER YASHAU CR, 9.1 MI NORTHEAST OF US-259	\$3,500,000
MCCURTAIN 26343(05) RIGHT OF WAY	Div. 2 US259	5.090 Mi.	Let 07/2013 FFY 2013	US-259: FROM 8.0 MILES NORTH OF THE TEXAS STATE LINE, NORTH 5.09 MILES RW FOR 26343(04)	\$250,000
MCCURTAIN 26343(06) UTILITIES	Div. 2 US259	5.090 Mi.	Let 07/2013 FFY 2013	US-259: FROM 8.0 MILES NORTH OF THE TEXAS STATE LINE, NORTH 5.09 MILES UT FOR 26343(04)	\$250,000
MCCURTAIN 27915(05) RIGHT OF WAY	Div. 2 US259	0.500 Mi.	Let 05/2013 FFY 2013	US-259 OVER RED RIVER AT OKLAHOMA/TEXAS STATE LINERW FOR 27915(05)	\$51,500
MCCURTAIN 27915(06) UTILITIES	Div. 2 US259	0.500 Mi.	Let 05/2013 FFY 2013	US-259 OVER RED RIVER AT OKLAHOMA/TEXAS STATE LINEUT FOR 27915(05)	\$51,500
MCINTOSH 21730(04) BRIDGE & APPROACHES	Div. 1 SH009	0.200 Mi.	Let 07/2013 FFY 2013	SH-9: OVER RR, .4 MI. SE OF US-69B JCT.	\$4,700,000
MUSKOGEE 23105(10) BRIDGE WATER PROOF SEAL	Div. 1	0.100 Mi.	Let 04/2013 FFY 2013	DIVISION WIDE (BRIDGE WATERPROOF SEAL), FOR DIVISION (1) SILANE	\$54,500
MUSKOGEE 26287(05) RIGHT OF WAY	Div. 1 US062	1.000 Mi.	Let 06/2013 FFY 2013	US-62: OVER CANE CR TRIB & CANE CR, 10.7 & 11.02 MI EAST & NORTH OFTHE OKMULGEE C/L (ROW FOR 26287(04))	\$28,800
MUSKOGEE 26287(06) UTILITIES	Div. 1 US062	1.000 Mi.	Let 06/2013 FFY 2013	US-62: OVER CANE CR TRIB & CANE CR, 10.7 & 11.02 MI EAST & NORTH OFTHE OKMULGEE C/L (UT FOR 26287(04))	\$46,727
MUSKOGEE 27956(05) RIGHT OF WAY	Div. 1 US062	4.050 Mi.	Let 08/2013 FFY 2013	US-62/SH-10: SAFETY IMP AND INTERSECTION MOD, US-62 BEG 3.8 MI EAST OFSH-16 JCT EAST 3.85 MI AND JCT SH-10/US-62 (RW FOR 27956(04))	\$80,000
MUSKOGEE 27956(06) UTILITIES	Div. 1 US062	4.050 Mi.	Let 08/2013 FFY 2013	US-62/SH-10: SAFETY IMP AND INTERSECTION MOD, US-62 BEG 3.8 MI EAST OFSH-16 JCT EAST 3.85 MI AND JCT SH-10/US-62 (UT FOR 27956(04))	\$68,000
MUSKOGEE 28954(05) RIGHT OF WAY	Div. 1 US062	0.300 Mi.	Let 04/2013 FFY 2013	US-62: OVER CANE CREEK, 1.5 MI EAST OF JCT. SH-16(RW FOR 28954(04))	\$302,824
MUSKOGEE 28954(06) UTILITIES	Div. 1 US062	0.300 Mi.	Let 04/2013 FFY 2013	US-62: OVER CANE CREEK, 1.5 MI EAST OF JCT. SH-16	\$358,006
NOBLE 20311(09) SURFACE	Div. 4 US064	7.000 Mi.	Let 11/2012 FFY 2013	US-64 FROM BOUNDARY STREET IN PERRY & EXT EAST 7.0 MILE SURFACING FOR 20311(04)	\$7,466,896
NOBLE 21862(04) BRIDGE & APPROACHES	Div. 4 US064	0.050 Mi.	Let 06/2013 FFY 2013	US-64: OVER COW CREEK APPROX. 0.7 MILE EAST OF JCT. OF US-64/US-77.	\$2,024,346
NOBLE 23306(10) BRIDGE WATER PROOF SEAL	Div. 4	0.100 Mi.	Let 04/2013 FFY 2013	DIVISION WIDE BRIDGE WATERPROOF SEAL FOR DIVISION (4) SILANE	\$107,972
NOBLE 26421(05) RIGHT OF WAY	Div. 4 SH086	0.100 Mi.	Let 11/2012 FFY 2013	SH-86 OVER COW CR, 0.5 MI EAST OF US-77 IN PERRY RW FOR 26421(04)	\$161,957
NOBLE 26421(06) UTILITIES	Div. 4 SH086	0.100 Mi.	Let 11/2012 FFY 2013	SH-86 OVER COW CR, 0.5 MI EAST OF US-77 IN PERRY UT FOR 26421(04)	\$161,957
NOBLE 29856(04) WIDEN & RESURFACE	Div. 4 US177	1.100 Mi.	Let 09/2013 FFY 2013	US 177: ADD LEFT-TURN CENTER LANE FROM 0.9 MIS. N. OF SH 15 N. 1.1 MIS. (PENDING FUNDING BY OTHERS)	\$1,600,000
NOWATA 24252(05) RIGHT OF WAY	Div. 8 SH028	0.500 Mi.	Let 04/2013 FFY 2013	SH-28: OVER THE VERDIGRIS RIVER, 1.0 MILE EAST OF US-169RW FOR 24252(04)	\$38,200

8 YEAR CONSTRUCTION WORK PLAN REPORT

WorkPlanBook.rpt

NOWATA 24252(06) UTILITIES	Div. 8 SH028	0.500 Mi.	Let 04/2013 FFY 2013	SH-28: OVER THE VERDIGRIS RIVER, 1.0 MILE EAST OF US-169UT FOR 24252(04)	\$116,200
NOWATA 24269(05) RIGHT OF WAY	Div. 8 US060	5.150 Mi.	Let 11/2012 FFY 2013	US-60: BEGIN AT WASHINGTON C/L & EXTEND EAST APPROX. 5.15 MILES(RW FOR 24269(04)	\$1,037,537
NOWATA 24269(06) UTILITIES	Div. 8 US060	5.150 Mi.	Let 11/2012 FFY 2013	US-60: BEGIN AT WASHINGTON C/L & EXTEND EAST APPROX. 5.15 MILES(UT FOR 24269(04)	\$1,513,145
NOWATA 24750(05) RIGHT OF WAY	Div. 8 US169	0.250 Mi.	Let 04/2013 FFY 2013	US-169: HICKORY CREEK,13.5 MILES NORTH OF JCT. US-60ROW FOR 24750(04)	\$136,500
NOWATA 24750(06) UTILITIES	Div. 8 US169	0.250 Mi.	Let 04/2013 FFY 2013	US-169: HICKORY CREEK,13.5 MILES NORTH OF JCT. US-60UT FOR 24750(04)	\$53,000
OKFUSKEE 28919(05) RIGHT OF WAY	Div. 3 SH048	0.650 Mi.	Let 05/2013 FFY 2013	SH-48 OVER WALNUT & LITTLE WALNUT CREEKS, 5.98 & 6.43 MI NORTH OF US-62 (RW FOR 28919(04))	\$148,000
OKFUSKEE 28919(06) UTILITIES	Div. 3 SH048	0.650 Mi.	Let 05/2013 FFY 2013	SH-48 OVER WALNUT & LITTLE WALNUT CREEKS, 5.98 & 6.43 MI NORTH OF US-62 (UT FOR 28919(04))	\$102,830
OKFUSKEE 28927(05) RIGHT OF WAY	Div. 3 SH084	0.200 Mi.	Let 08/2013 FFY 2013	SH-84 OVER NORTH CANADIAN RIVER, 1.62 MI NORTH OF HUGHES C/L (RW FOR 28927(04))	\$73,000
OKFUSKEE 28927(06) UTILITIES	Div. 3 SH084	0.200 Mi.	Let 08/2013 FFY 2013	SH-84 OVER NORTH CANADIAN RIVER, 1.62 MI NORTH OF HUGHES C/L (UT FOR 28927(04))	\$255,300
OKLAHOMA 09032(14) RIGHT OF WAY	Div. 4 IS035	0.500 Mi.	Let 02/2013 FFY 2013	I-240: EB TO SB I-35 AT CROSSROADS INTERCHANGE RW FOR 09032(17)	\$4,535,370
OKLAHOMA 17428(25) BRIDGE & APPROACHES	Div. 4 IS040	0.040 Mi.	Let 01/2013 FFY 2013	I-40 CROSSTOWN: WP 1.5, BNSF BRIDGE AT BOULEVARD	\$6,686,495
OKLAHOMA 17428(59) GRADE,DRAINING,BRIDGE & SURFACE	Div. 4 IS040	3.470 Mi.	Let 11/2012 FFY 2013	I-40 CROSSTOWN: WP 4.4, GR, DR, BR & SURFACE FROM THE OKLAHOMA CITY CANALEAST 0.9 MI & SHIFT I-40 TRAFFIC TO NEW ALIGNMENT	\$36,000,000
OKLAHOMA 17428(60) GRADE,DRAINING,BRIDGE & SURFACE	Div. 4 IS040	3.470 Mi.	Let 04/2013 FFY 2013	I-40 CROSSTOWN: WP 4.5, GR, DR, BR & SURFACE THE BOULEVARD FROMBNSF EAST TO I-40	\$6,116,430
OKLAHOMA 17428(88) GRADE,DRAINING,BRIDGE & SURFACE	Div. 4 IS040	3.470 Mi.	Let 08/2013 FFY 2013	WP 5.1B: OKCY XTWN FROM WESTERN TO THE WEST SIDE OF WALKER	\$14,563,107
OKLAHOMA 17428(89) GRADE,DRAINING,BRIDGE & SURFACE	Div. 4 IS040	3.470 Mi.	Let 01/2013 FFY 2013	WP 5.1C: OKCY XTWN FROM WEST OF WALKER TO THE WEST SIDEOF EK GAYLORD	\$9,000,000
OKLAHOMA 23660(04) GRADE, DRAIN & SURFACE	Div. 4 IS235	0.200 Mi.	Let 01/2013 FFY 2013	I-235/HARRISON AVE. NORTH BOUND OFF RAMP RELOCATION TO 10TH STREET IN OKLAHOMA CITY	\$3,320,603
OKLAHOMA 29858(04) INTERSECTION MOD. & TRAF. SIGNALS	Div. 4 IS040	0.100 Mi.	Let 09/2013 FFY 2013	I-40: AIR DEPOT BLVD. ON & OFF RAMP INTERSECTION IMPROVEMENTS & SIGNALS	\$1,000,000
OKLAHOMA 29859(04) PAVEMENT REHABILITATION	Div. 4 SH000	0.700 Mi.	Let 09/2013 FFY 2013	NB LINCOLN BLVD: PAVEMENT REHAB FROM NE 19TH ST. N. 0.7 MIS. TO NE 28TH ST.	\$500,000
OKMULGEE 21738(04) BRIDGE & APPROACHES	Div. 1 US266	0.200 Mi.	Let 04/2013 FFY 2013	US-266: OVER COAL CREEK, 3.7 MI. E OF US-62/75 JCT.	\$4,650,000
OKMULGEE 21740(06) RIGHT OF WAY	Div. 1 US075	2.600 Mi.	Let 04/2013 FFY 2013	US-75: BRIDGES FOR RDWY 7.0 MI NORTH OF I-40, NORTH 2.6 MI.	\$28,800
OKMULGEE 21740(07) UTILITIES	Div. 1 US075	2.600 Mi.	Let 04/2013 FFY 2013	US-75: BRIDGES FOR RDWY 7.0 MI NORTH OF I-40, NORTH 2.6 MI.	\$541,400
OKMULGEE 24369(06) RIGHT OF WAY	Div. 1 US075A	7.500 Mi.	Let 04/2013 FFY 2013	US-75A: BEGIN 0.6 MI. NORTH OF JCT US-75A/SH-16 & EXTEND NORTH 7.5 MILES TO 0.3 MI NORTH OF THE CREEK CO. LINE (RW FOR 24369(04)(05))	\$2,422,592
OKMULGEE 24369(07) UTILITIES	Div. 1 US075A	7.500 Mi.	Let 04/2013 FFY 2013	US-75A: BEGIN 0.6.MI NORTH OF JCT US-75A/SH-16 & EXTEND NORTH 7.5 MILES TO 0.3 MI. NORTH OF THE CREEK CO. LINE (UT FOR 24369(04)(05))	\$1,904,684
OKMULGEE 27098(05) RIGHT OF WAY	Div. 1 US062	0.500 Mi.	Let 04/2013 FFY 2013	US-62: BRIDGE OVER GRAVE CREEK TRIB, 2.4 MILES EAST OF JCTSH-52RW FOR JP 27098(04)	\$93,360
OKMULGEE 27098(06) UTILITIES	Div. 1 US062	0.500 Mi.	Let 04/2013 FFY 2013	US-62: BRIDGE OVER GRAVE CREEK TRIB, 2.4 MILES EAST OF JCTSH-52UT FOR JP 27098(04)	\$118,379

8 YEAR CONSTRUCTION WORK PLAN REPORT

WorkPlanBook.rpt

OSAGE 24261(04) BRIDGE & APPROACHES	Div. 8 SH099	1.120 Mi.	Let 09/2013 FFY 2013	SH-99: OVER BIRCH CREEK AND AN ABANDONED RR, 11.6 MILES NORTH OF SH-20	\$7,343,170
OSAGE 24752(06) RIGHT OF WAY	Div. 8 SH020	0.250 Mi.	Let 07/2013 FFY 2013	SH-20: SYCAMORE CREEK , 7.9 MILE EAST OF SH-18ROW FOR 24752(??)	\$39,700
OSAGE 24752(07) UTILITIES	Div. 8 SH020	0.250 Mi.	Let 07/2013 FFY 2013	SH-20: SYCAMORE CREEK , 7.9 MILE EAST OF SH-18UT FOR 24752(??)	\$18,500
OTTAWA 21918(04) BRIDGE & APPROACHES	Div. 8 SH010	0.050 Mi.	Let 05/2013 FFY 2013	SH-10: OVER SYCAMORE CREEK, APPROX. 8.3 MILES NORTH OF THE DELAWARE COUNTY LINE	\$2,836,460
OTTAWA 23157(04) BRIDGE REHABILITATION	Div. 8 US060	0.100 Mi.	Let 04/2013 FFY 2013	US-60: OVER US-59 APPROX. 7.5 MILES NORTHWEST OF THE OTTAWA/DELAWARE C/L	\$1,600,000
OTTAWA 23157(05) RIGHT OF WAY	Div. 8 US060	0.100 Mi.	Let 04/2013 FFY 2013	US-60: OVER US-59 APPROX. 7.5 MILES NORTHWEST OF THE OTTAWA/DELAWARE C/L (RW FOR 2315704)	\$434,248
OTTAWA 23157(06) UTILITIES	Div. 8 US060	0.100 Mi.	Let 04/2013 FFY 2013	US-60: OVER US-59 APPROX. 7.5 MILES NORTHWEST OF THE OTTAWA/DELAWARE C/L (UT FOR 23157(04)	\$391,201
OTTAWA 24272(05) RIGHT OF WAY	Div. 8 SH010	0.500 Mi.	Let 09/2013 FFY 2013	SH-10: OVER SPRING RIVER, 3.7 MILES WEST OF SH-10CRW FOR 24272(04) (TIED W/ 2427805)	\$59,200
OTTAWA 24272(06) UTILITIES	Div. 8 SH010	0.500 Mi.	Let 09/2013 FFY 2013	SH-10: OVER SPRING RIVER, 3.7 MILES WEST OF SH-10CUT FOR 24272(04) (TIED W/ 2427806)	\$7,000
OTTAWA 24273(05) RIGHT OF WAY	Div. 8 US060	0.500 Mi.	Let 08/2013 FFY 2013	US-60: OVER HORSE CREEK, 2.6 MILES NORTH OF THE DELAWARE C/LRW FOR 24273(04)	\$75,905
OTTAWA 24273(06) UTILITIES	Div. 8 US060	0.500 Mi.	Let 08/2013 FFY 2013	US-60: OVER HORSE CREEK, 2.6 MILES NORTH OF THE DELAWARE C/LUT FOR 24273(04)	\$237,020
OTTAWA 27074(05) RIGHT OF WAY	Div. 8 SH010	0.250 Mi.	Let 07/2013 FFY 2013	SH-10: COUNCIL HOLLOW CREEK, 4.2 MI. NORTH OF DELAWARECO. LINE RW FOR 27074(04)	\$138,000
OTTAWA 27074(06) UTILITIES	Div. 8 SH010	0.250 Mi.	Let 07/2013 FFY 2013	SH-10: COUNCIL HOLLOW CREEK, 4.2 MI. NORTH OF DELAWARECO. LINE UT FOR 27074(04)	\$126,700
PAWNEE 20895(04) BRIDGE & APPROACHES	Div. 8 SH018	0.780 Mi.	Let 09/2013 FFY 2013	SH-18: OVER ARKANSAS RIVER, FROM EAST EDGE OF RALSTON, IN PAWNEE CO.,NORTH APPROX. 0.84 MILES (.50 MILES IN OSAGE CO.)	\$7,330,000
PAWNEE 20898(04) BRIDGE & APPROACHES	Div. 8 US064	0.010 Mi.	Let 09/2013 FFY 2013	US-64: OVER AN UNNAMED CREEK, 1.9 MILES EAST OF NOBLE COUNTY LINE (BOX STR)	\$898,600
PAYNE 21867(04) BRIDGE & APPROACHES	Div. 4 SH018	0.060 Mi.	Let 03/2013 FFY 2013	SH-18: OVER SALT CREEK APPROX. 0.3 MILE SOUTH OF THE PAWNEE COUNTY LINE.	\$1,608,987
PAYNE 21868(04) WIDEN, RESURFACE & BRIDGE	Div. 4 SH033	1.770 Mi.	Let 04/2013 FFY 2013	SH-33: OVER AN UNNAMED CREEK APPROX. 3.2 MILE WEST OF JCT OF SH-33/SH-108 & EXTENDING EAST 1.77 MILE.	\$3,140,000
PAYNE 29890(04) LIGHTING	Div. 4 IS035	0.100 Mi.	Let 09/2013 FFY 2013	I-35: SH 51 INTERCHANGE LIGHTING (PENDING FUNDING BY OTHERS)	\$600,000
PITTSBURG 24331(05) RIGHT OF WAY	Div. 2 SH031	2.950 Mi.	Let 06/2013 FFY 2013	SH-31 FROM 1.13 MI EAST OF MCALESTER, EAST 2.95 MI RW FOR 24331(04)	\$500,000
PITTSBURG 24331(06) UTILITIES	Div. 2 SH031	2.950 Mi.	Let 06/2013 FFY 2013	SH-31 FROM 1.13 MI EAST OF MCALESTER, EAST 2.95 MI UT FOR 24331(04)	\$268,925
PITTSBURG 26348(05) RIGHT OF WAY	Div. 2 SH071	0.100 Mi.	Let 08/2013 FFY 2013	SH-71: OVER AN UNNAMED CR, 3.0 MI NORTH OF SH-31 RW FOR 26348(04)	\$158,071
PITTSBURG 26348(06) UTILITIES	Div. 2 SH071	0.100 Mi.	Let 08/2013 FFY 2013	SH-71: OVER AN UNNAMED CR, 3.0 MI NORTH OF SH-31 UT FOR 26348(04)	\$141,904
PITTSBURG 28995(04) INTERCHANGE	Div. 2 US069	0.200 Mi.	Let 08/2013 FFY 2013	C-TREE ROAD OVER US-69 AT MCALESTER ARMY AMMUNITION PLANT(PLHD GRANT)	\$2,650,000
PITTSBURG 28995(05) RIGHT OF WAY	Div. 2 US069	0.200 Mi.	Let 05/2013 FFY 2013	C-TREE ROAD OVER US-69 AT MCALESTER ARMY AMMUNITION PLANT RW FOR 28995(04)	\$50,000
PITTSBURG 28995(06) UTILITIES	Div. 2 US069	0.200 Mi.	Let 05/2013 FFY 2013	C-TREE ROAD OVER US-69 AT MCALESTER ARMY AMMUNITION PLANT UT FOR 28995(04)	\$50,000

8 YEAR CONSTRUCTION WORK PLAN REPORT

WorkPlanBook.rpt

PONTOTOC 20309(04) BRIDGE & APPROACHES	Div. 3	SH003W	0.750 Mi.	Let 03/2013 FFY 2013	SH-3W OVER CANADIAN RIVER, FROM 1.07 MI NORTH OF US-177, NORTH 0.75 MI (INCLUDES CIP BALANCE)	\$13,687,961
PONTOTOC 21841(07) WIDEN & RESURFACE	Div. 3	SH019	5.640 Mi.	Let 07/2013 FFY 2013	SH-19: FROM 4.3 MI EAST OF THE GARVIN C/L, EAST 5.61 MI THRU PICKETT	\$13,432,745
PONTOTOC 22973(11) BRIDGE WATER PROOF SEAL	Div. 3		0.000 Mi.	Let 04/2013 FFY 2013	DIVISION 3: BRIDGE WATER PROOFING SEAL (SILANE)	\$100,000
PONTOTOC 23284(04) BRIDGE PAINTING	Div. 3		0.100 Mi.	Let 04/2013 FFY 2013	DIVISION 3: BRIDGE PAINT PROJECTS	\$700,000
PONTOTOC 23285(04) JOINT SEAL/REPAIR	Div. 3		0.100 Mi.	Let 04/2013 FFY 2013	DIVISION 3: BRIDGE JOINT SEAL/REPAIR PROJECTS	\$300,000
PONTOTOC 23286(05) RIGHT OF WAY	Div. 3	SH099	3.000 Mi.	Let 05/2013 FFY 2013	SH-99 OVER WALNUT & 2 UNNAMED CR, FROM 0.5 MI NORTH OF SH-99A, NORTH 3.0 MI (RW FOR 23286(04))	\$495,842
PONTOTOC 23286(06) UTILITIES	Div. 3	SH099	3.000 Mi.	Let 05/2013 FFY 2013	SH-99 OVER WALNUT & 2 UNNAMED CR, FROM 0.5 MI NORTH OF SH-99A, NORTH 3.0 MI (UT FOR 23286(04))	\$758,183
PONTOTOC 27988(05) RIGHT OF WAY	Div. 3	SH019	0.020 Mi.	Let 03/2013 FFY 2013	SH-19 OVER BIG SANDY CREEK, 1.0 MI EAST OF SH-3W (RW FOR 27988(04))	\$28,629
PONTOTOC 27988(06) UTILITIES	Div. 3	SH019	0.020 Mi.	Let 03/2013 FFY 2013	SH-19 OVER BIG SANDY CREEK, 1.0 MI EAST OF SH-3W (UT FOR 27988(04))	\$24,272
POTTAWATOMIE 21788(08) RIGHT OF WAY	Div. 3	SH102	3.000 Mi.	Let 03/2013 FFY 2013	SH-102: FROM SH-9, NORTH 3.06 MI (RW FOR 21788(07))	\$604,390
POTTAWATOMIE 21788(09) UTILITIES	Div. 3	SH102	3.000 Mi.	Let 03/2013 FFY 2013	SH-102: FROM SH-9, NORTH 3.06 MI (UT FOR 21788(07))	\$373,247
POTTAWATOMIE 27133(05) RIGHT OF WAY	Div. 3	IS040	1.160 Mi.	Let 06/2013 FFY 2013	I-40: INGRESS/EGRESS IMPROVEMENT AT MILE MARK 187 (RW FOR 27133(04))	\$2,400,000
POTTAWATOMIE 27133(06) UTILITIES	Div. 3	IS040	1.160 Mi.	Let 06/2013 FFY 2013	I-40: INGRESS/EGRESS IMPROVEMENT AT MILE MARK 187 (UT FOR 27133(04))	\$140,000
POTTAWATOMIE 28928(05) RIGHT OF WAY	Div. 3	IS040	0.200 Mi.	Let 07/2013 FFY 2013	I-40 OVER COUNTY ROAD, 7.62 MI EAST OF OKLAHOMA C/L (EASTBOUND & WESTBOUND) (RW FOR 28928(04))	\$300,000
POTTAWATOMIE 28928(06) UTILITIES	Div. 3	IS040	0.200 Mi.	Let 07/2013 FFY 2013	I-40 OVER COUNTY ROAD, 7.62 MI EAST OF OKLAHOMA C/L (EASTBOUND & WESTBOUND) (UT FOR 28928(04))	\$100,000
PUSHMATAHA 23144(10) BRIDGE WATER PROOF SEAL	Div. 2		0.100 Mi.	Let 04/2013 FFY 2013	DIVISION WIDE, DIVISION 2 - BRIDGE WATERPROOF SEAL	\$54,500
PUSHMATAHA 23145(08) BRIDGE PAINTING	Div. 2		0.100 Mi.	Let 01/2013 FFY 2013	DIVISION 2: MAINTENANCE - VARIOUS LOCATIONS BRIDGE PAINTING	\$824,000
PUSHMATAHA 26235(04) BRIDGE & APPROACHES	Div. 2	US271	0.020 Mi.	Let 02/2013 FFY 2013	US-271: OVER BRYANT BRANCH CR, 7.4 MI SOUTHWEST OF THE LEFLORE C/L	\$1,345,219
ROGER MILLS 24358(04) BRIDGE & APPROACHES	Div. 5	SH047	0.500 Mi.	Let 04/2013 FFY 2013	SH-47 OVER RUSH CREEK APPROX. 0.5 MILE SOUTH OF JCT SH-47/SH-30.	\$1,238,752
ROGER MILLS 24359(05) RIGHT OF WAY	Div. 5	SH033	0.500 Mi.	Let 12/2012 FFY 2013	SH-33 OVER TURKEY CREEK APPROX 1.2 MILE EAST OF JCT SH-33/SH-30.(RW FOR 24359(04))	\$93,360
ROGER MILLS 24359(06) UTILITIES	Div. 5	SH033	0.500 Mi.	Let 12/2012 FFY 2013	SH-33 OVER TURKEY CREEK APPROX 1.2 MILE EAST OF JCT SH-33/SH-30.(UT FOR 24359(04))	\$46,700
ROGER MILLS 24360(05) RIGHT OF WAY	Div. 5	SH033	0.500 Mi.	Let 12/2012 FFY 2013	SH-33 OVER LITTLE TURKEY CREEK APPROX. 2.6 MILE EAST OF JCT SH-33/SH-30.(RW FOR 24360(04))	\$93,360
ROGER MILLS 24360(06) UTILITIES	Div. 5	SH033	0.500 Mi.	Let 12/2012 FFY 2013	SH-33 OVER LITTLE TURKEY CREEK APPROX. 2.6 MILE EAST OF JCT SH-33/SH-30.(UT FOR 24360(04))	\$118,378
ROGER MILLS 29857(04) RESURFACE	Div. 5	SH047	8.000 Mi.	Let 01/2013 FFY 2013	SH-47 BEGIN APPROX 5.2 MILES EAST OF THE SH-30 JCT AND EXT EAST 8.0 MILES. (PLHD GRANT \$\$)	\$1,350,000
ROGERS 20315(05) RIGHT OF WAY	Div. 8	IS044	0.040 Mi.	Let 04/2013 FFY 2013	I-44: INTERCHANGE AT 163RD STREET IN THE CITY OF TULSA (RW FOR 20315(04)) (IM EARMARK)	\$4,425,243

8 YEAR CONSTRUCTION WORK PLAN REPORT

WorkPlanBook.rpt

ROGERS 20315(06) UTILITIES	Div. 8 IS044	0.040 Mi.	Let 04/2013 FFY 2013	I-44: INTERCHANGE AT 163RD STREET UT FOR 20315(04) (IM EARMARK)	\$2,232,237
ROGERS 20926(04) BRIDGE PAINTING	Div. 8 SH066	0.160 Mi.	Let 06/2013 FFY 2013	SH-66: OVER BIRD CREEK (NORTHBOUND), 3.68 MILES NORTH OF I-44	\$1,000,000
ROGERS 21898(04) BRIDGE & APPROACHES	Div. 8 IS044	0.100 Mi.	Let 03/2013 FFY 2013	I-44: EASTBOUND & WESTBOUND BRIDGES AT 177TH EAST AVE. (LYNN LANE) (IM EARMARK)	\$9,810,000
ROGERS 21920(04) BRIDGE & APPROACHES	Div. 8 SH066	0.100 Mi.	Let 07/2013 FFY 2013	SH-66: OVER PRYOR CREEK, APPROX. 0.9 MILES NORTHEAST OF JCT. SH-66/SH-28	\$3,400,000
ROGERS 23160(04) GRADE, DRAIN & SURFACE	Div. 8 SH066	0.020 Mi.	Let 08/2013 FFY 2013	SH-66 UNDER SH-266, ADD TURN LANE	\$400,001
ROGERS 24957(05) RIGHT OF WAY	Div. 8 SH266	0.490 Mi.	Let 03/2013 FFY 2013	SH-266: VERDIGRIS RIVER OVERFLOW, 5.9 MILE EAST OF TULSA C/LROW FOR 24957(04)	\$1
ROGERS 24957(06) UTILITIES	Div. 8 SH266	0.490 Mi.	Let 03/2013 FFY 2013	SH-266: VERDIGRIS RIVER OVERFLOW, 5.9 MILE EAST OF TULSA C/LUT FOR 24957(04)	\$82,600
ROGERS 27167(05) RIGHT OF WAY	Div. 8 SH020	0.100 Mi.	Let 11/2012 FFY 2013	SH-20: INTERSECTION AT SH-20 & CLUBHOUSE/SOUTHAVEN ROAD, APPROX. 9.5 MILES EAST OF TULSA COUNTY LINE (RW FOR 27167(04))	\$462,081
ROGERS 27167(06) UTILITIES	Div. 8 SH020	0.100 Mi.	Let 11/2012 FFY 2013	SH-20: INTERSECTION AT SH-20 & CLUBHOUSE/SOUTHAVEN ROAD, APPROX. 9.5 MILES EAST OF TULSA COUNTY LINE (UT FOR 27167(04))	\$266,526
SEMINOLE 28911(05) RIGHT OF WAY	Div. 3 SH056	0.020 Mi.	Let 03/2013 FFY 2013	SH-56 OVER JUMPER CREEK, 1.3 MI EAST OF SH-3E (RW FOR 28911(04))	\$100,100
SEMINOLE 28911(06) UTILITIES	Div. 3 SH056	0.020 Mi.	Let 03/2013 FFY 2013	SH-56 OVER JUMPER CREEK, 1.3 MI EAST OF SH-3E (UT FOR 28911(04))	\$79,000
SEMINOLE 28923(05) RIGHT OF WAY	Div. 3 US270	0.200 Mi.	Let 03/2013 FFY 2013	US-270 OVER UNNAMED CREEK, 2.83 MI EAST OF POTTAWATOMIE C/L (RW FOR 28923(04))	\$28,600
SEMINOLE 28923(06) UTILITIES	Div. 3 US270	0.200 Mi.	Let 03/2013 FFY 2013	US-270 OVER UNNAMED CREEK, 2.83 MI EAST OF POTTAWATOMIE C/L (UT FOR 28923(04))	\$72,500
SEMINOLE 28924(05) RIGHT OF WAY	Div. 3 SH009A	0.200 Mi.	Let 03/2013 FFY 2013	SH-9A OVER MUD CREEK, 4.3 MI NORTH OF SH-39 (RW FOR 28924(04))	\$62,900
SEMINOLE 28924(06) UTILITIES	Div. 3 SH009A	0.200 Mi.	Let 03/2013 FFY 2013	SH-9A OVER MUD CREEK, 4.3 MI NORTH OF SH-39 (UT FOR 28924(04))	\$36,800
SEMINOLE 29451(04) BRIDGE REHABILITATION	Div. 3 SH003E	0.020 Mi.	Let 06/2013 FFY 2013	SH-3E OVER WEWOKA CREEK, 0.43 MI SOUTH OF US-270 (SUBSTRUCTURE REPAIR)	\$1,000,000
SEQUOYAH 09242(06) BRIDGE & APPROACHES	Div. 1 US064	0.070 Mi.	Let 06/2013 FFY 2013	US-64: OVER BIG SALLISAW CREEK, 3.1 MILES WEST OF US-59 IN SALLISAW.	\$5,109,535
STEPHENS 20328(06) BRIDGE REPAIR	Div. 7	0.000 Mi.	Let 06/2013 FFY 2013	DIVISION SEVEN BRIDGE PREVENTIVE MAINTENANCE (SITES TO BE DEFINED AT ALATER DATE)	\$920,000
STEPHENS 23125(10) BRIDGE WATER PROOF SEAL	Div. 7	0.000 Mi.	Let 04/2013 FFY 2013	DIVISION WIDE BRIDGE WATERPROOFING SEAL FOR DIVISION 7 (FFY 2013)	\$80,000
STEPHENS 24412(05) RIGHT OF WAY	Div. 7 SH029	8.800 Mi.	Let 12/2012 FFY 2013	SH-29 FROM 2.68 EAST OF US-81, EAST 8.8 MI (RECONSTRUCT ON EXISTING) (PHASE I & II) ROW FOR 24412(04)	\$1,250,000
STEPHENS 24412(06) UTILITIES	Div. 7 SH029	8.800 Mi.	Let 12/2012 FFY 2013	SH-29 FROM 2.68 EAST OF US-81, EAST 8.8 MI (RECONSTRUCT ON EXISTING)UT FOR PHASE I & II.	\$1,500,000
STEPHENS 27045(05) RIGHT OF WAY	Div. 7 SH053	0.150 Mi.	Let 02/2013 FFY 2013	SH-53 OVER NEGRO CREEK ON WEST SIDE OF LOCO, 5.84 MIS W. OF JCT SH-89RW FOR J.P. 27045(04)	\$158,100
STEPHENS 27045(06) UTILITIES	Div. 7 SH053	0.150 Mi.	Let 02/2013 FFY 2013	SH-53 OVER NEGRO CREEK ON WEST SIDE OF LOCO, 5.84 MIS W. OF JCT SH-89UT FOR J.P. 27045(04)	\$141,900
TEXAS 29447(05) RIGHT OF WAY	Div. 6 US054	1.000 Mi.	Let 07/2013 FFY 2013	US-54 OVER PONY CREEK, 10.8 MI. NE OFJCT. SH-3RW FOR 29447(04)	\$50,000
TEXAS 29447(06) UTILITIES	Div. 6 US054	1.000 Mi.	Let 07/2013 FFY 2013	US-54 OVER PONY CREEK, 10.8 MI. NE OFJCT. SH-3UT FOR 29447(04)	\$50,000

8 YEAR CONSTRUCTION WORK PLAN REPORT

WorkPlanBook.rpt

TULSA 23167(04) INTERCHANGE	Div. 8	SH266	0.040 Mi.	Let 09/2013 FFY 2013	SH-266 OVER US-169 APPROX. 5.8 MILE NORTH OF JCT US-169/I-44.	\$7,744,120
TULSA 23170(04) SAFETY IMPROVEMENT	Div. 8			Let 11/2012 FFY 2013	US-75: FR. 81ST SOUTH TO 131ST, & US-169: FR. 56TH ST. TO I-244	\$1,000,000
TULSA 23185(10) BRIDGE WATER PROOF SEAL	Div. 8		0.000 Mi.	Let 02/2013 FFY 2013	2013 DIVISION 8 SILANE PROJECTS (BRIDGES TO BE DETERMINED LATER)	\$109,000
TULSA 24365(05) RIGHT OF WAY	Div. 8	SH011	0.500 Mi.	Let 07/2013 FFY 2013	SH-11: OVER HOMINY CREEK APPROX. 7.4 MILES SOUTH OF THE WASHINGTON C/L(RW FOR 2436504)	\$37,000
TULSA 24365(06) UTILITIES	Div. 8	SH011	0.500 Mi.	Let 07/2013 FFY 2013	SH-11: OVER HOMINY CREEK APPROX. 7.4 MILES SOUTH OF THE WASHINGTON C/L(UT FOR 2436504)	\$135,400
TULSA 26604(08) BRIDGE & APPROACHES	Div. 8	IS244	0.560 Mi.	Let 03/2013 FFY 2013	I-244 OVER ARKANSAS RIVER (EASTBOUND) (IM EARMARK)	\$45,000,000
TULSA 27053(05) RIGHT OF WAY	Div. 8	SH266	2.250 Mi.	Let 04/2013 FFY 2013	SH-266: FROM APPROX. 0.3 MI. EAST OF US169, EXT. EAST APPROX. 2.25 MILES(.45 MI. IN ROGERS CO.) ROW FOR 27053(04)	\$218,175
TULSA 27053(06) UTILITIES	Div. 8	SH266	2.250 Mi.	Let 04/2013 FFY 2013	SH-266: FROM APPROX. 0.3 MI. EAST OF US169, EXT. EAST APPROX. 2.25 MILES(.45 MI. IN ROGERS CO.) UT FOR 27053(04)	\$182,700
WAGONER 10006(12) GRADE,DRAINING,BRIDGE & SURFACE	Div. 1	SH051	1.770 Mi.	Let 07/2013 FFY 2013	SH-51: FR TAYLOR'S FERRY AREA 7.8 MI E OF JCT SH-51/US-69, EAST 1.77 MI INCL BRIDGE OVER GRAND RIVER (FT GIBSON LAKE) AT WAGONER/CHEROKEE C/L	\$16,500,000
WASHINGTON 24242(05) RIGHT OF WAY	Div. 8	US060	4.480 Mi.	Let 08/2013 FFY 2013	US-60: BEGIN APPROX. 2.5 MILES EAST OF US-75, IN BARTLESVILLE, & EXTEND EAST APPROX. 4.48 MILES TO THE NOWATA C/L (RW FOR 24242(04)	\$720,154
WASHINGTON 24242(06) UTILITIES	Div. 8	US060	4.480 Mi.	Let 08/2013 FFY 2013	US-60: BEGIN APPROX. 2.5 MILES EAST OF US-75, IN BARTLESVILLE, & EXTEND EAST APPROX. 4.48 MILES TO THE NOWATA C/L (UT FOR 2424204)	\$1,132,339
WASHITA 26998(04) BRIDGE & APPROACHES	Div. 5	SH115	0.200 Mi.	Let 09/2013 FFY 2013	SH-115 OVER GYP CREEK LOCATED 3.0 MILES SOUTH OF THE SH-152 JUNCTION.	\$901,092
WASHITA 26998(05) RIGHT OF WAY	Div. 5	SH115	0.200 Mi.	Let 12/2012 FFY 2013	SH-115 OVER GYP CREEK LOCATED 3.0 MILES SOUTH OF THE SH-152 JUNCTION.R/W FOR 26998(04).	\$100,000
WASHITA 26998(06) UTILITIES	Div. 5	SH115	0.200 Mi.	Let 12/2012 FFY 2013	SH-115 OVER GYP CREEK LOCATED 3.0 MILES SOUTH OF THE SH-152 JUNCTION.UT FOR 26998(04).	\$100,000
WOODS 23278(04) BRIDGE & APPROACHES	Div. 6	US281	1.000 Mi.	Let 05/2013 FFY 2013	US-281 OVER CIMARRON RIVER APPROX. 0.8 MILE NORTH OF WOODS/MAJOR C/L.	\$5,055,700
WOODS 24319(04) BRIDGE & APPROACHES	Div. 6	US281	0.500 Mi.	Let 01/2013 FFY 2013	US-281 OVER UNNAMED CREEK APPROX. 1.4 MILE WEST OF JCT US-281/SH-45	\$2,115,816
WOODWARD 17457(18) RIGHT OF WAY	Div. 6	US183	5.000 Mi.	Let 10/2012 FFY 2013	US-183/US-270: FROM 5 MI. S.E. OF JCT. SH-50, EXT. S.E. 5 MI. R/W FOR 17457(16) & (17)	\$500,000
WOODWARD 17457(19) UTILITIES	Div. 6	US183	5.000 Mi.	Let 10/2012 FFY 2013	US-183/US-270: FROM 5 MI. S.E. OF JCT. SH-50, EXT. S.E. 5 MI. UT FOR 17457(16) & (17)	\$609,522
WOODWARD 24159(06) UTILITIES	Div. 6	SH015	2.950 Mi.	Let 11/2012 FFY 2013	SH-15 BEG APPROX. 3.1 MI EAST OF THE ELLIS C/L & EXT EAST APPROX. 2.95 MI. UT FOR 24159(07)	\$743,023
WOODWARD 24368(04) BRIDGE & APPROACHES	Div. 6	SH015	1.000 Mi.	Let 07/2013 FFY 2013	SH-15 OVER TURKEY (BULL) CREEK APPROX. 2.1 MILE EAST OF THE ELLIS C/L	\$3,500,000

8 YEAR CONSTRUCTION WORK PLAN REPORT

WorkPlanBook.rpt

Federal Fiscal Year 2014

ADAIR 16928(09) GRADE & DRAIN	Div. 1 US059	4.950 Mi.	Let 10/2013 FFY 2014	US-59: FR 2 MILES NORTH OF WESTVILLE TO EXTEND NORTH 4.95 MI.(4 OR 5 LANE)	\$10,929,420
ALFALFA 27943(05) RIGHT OF WAY	Div. 6 SH008	1.000 Mi.	Let 06/2014 FFY 2014	SH-8: BRIDGE OVER DRIFTWOOD CREEK, 0.9 MILES NORTH OF SH-11 JCT. RW FOR 27943(04)	\$41,700
ALFALFA 29442(05) RIGHT OF WAY	Div. 6 SH008B	0.700 Mi.	Let 07/2014 FFY 2014	SH-8B OVER EAGLE CHIEF CREEK, 0.5 MILES WEST OF JCT. SH-8RW FOR 29442(04)	\$103,000
ATOKA 24066(05) RIGHT OF WAY	Div. 2 SH007	5.000 Mi.	Let 02/2014 FFY 2014	SH-7 FROM 6.4 MI EAST OF THE JOHNSTON C/L EAST 5.0 MI RW FOR 24066(04)	\$257,500
ATOKA 24066(06) UTILITIES	Div. 2 SH007	5.000 Mi.	Let 02/2014 FFY 2014	SH-7 FROM 6.4 MI EAST OF THE JOHNSTON C/L EAST 5.0 MI UT FOR 24066(04)	\$272,950
ATOKA 24066(08) RIGHT OF WAY	Div. 2 SH007	4.050 Mi.	Let 02/2014 FFY 2014	SH-7 FROM 11.4 MI EAST OF THE JOHNSTON C/L EAST 4.05 MI RW FOR 24066(07)	\$257,500
ATOKA 24066(09) UTILITIES	Div. 2 SH007	4.050 Mi.	Let 02/2014 FFY 2014	SH-7 FROM 11.4 MI EAST OF THE JOHNSTON C/L EAST 4.05 MI UT FOR 24066(07)	\$218,360
ATOKA 29134(04) WIDEN & RESURFACE	Div. 2 US075	2.500 Mi.	Let 03/2014 FFY 2014	US-75 FROM JCT US-69/75 EXTEND WEST 2.5 MILES	\$2,575,000
BEAVER 24067(06) UTILITIES	Div. 6 SH023	1.250 Mi.	Let 11/2013 FFY 2014	SH-23 FROM 1.0 MI S. OF OK/TX ST. LN., EXTEND N. 2.0 MI TO OK EW CO. RD 34 (1.0 MILE IN TEXAS) UT FOR 24067(04)	\$131,840
BEAVER 27007(05) RIGHT OF WAY	Div. 6 US270	1.000 Mi.	Let 02/2014 FFY 2014	US-270: OVER AURORA CREEK, 5.1 MILES SOUTH OF THE US-64 JCT. RW FOR 27007(04)	\$93,360
BEAVER 27007(06) UTILITIES	Div. 6 US270	1.000 Mi.	Let 02/2014 FFY 2014	US-270: OVER AURORA CREEK, 5.1 MILES SOUTH OF THE US-64 JCT. UT FOR 27007(04)	\$118,378
BECKHAM 23243(07) GRADE, DRAIN & SURFACE	Div. 5 SH030	1.000 Mi.	Let 04/2014 FFY 2014	SH-30: OVER NORTH FORK OF RED RIVER, 5.0 MI NORTH OF I-40(BRIDGE TIE-INS)	\$2,328,910
BRYAN 07092(04) GRADE,DRAINING,BRIDGE & SURFACE	Div. 2 SH078	2.400 Mi.	Let 05/2014 FFY 2014	SH-78/SH-48 : FR JCT US 69, NORTH 2.4 MILES TO JCT SH 48.	\$12,875,000
BRYAN 24088(05) RIGHT OF WAY	Div. 2 SH078	4.170 Mi.	Let 05/2014 FFY 2014	SH-78 FROM ACHILLE NORTH 4.17 MI RW FOR 24088(04)	\$597,400
BRYAN 24088(06) UTILITIES	Div. 2 SH078	4.170 Mi.	Let 05/2014 FFY 2014	SH-78 FROM ACHILLE NORTH 4.17 MI UT FOR 24088(04)	\$391,546
BRYAN 24389(05) RIGHT OF WAY	Div. 2 SH078	5.000 Mi.	Let 07/2014 FFY 2014	SH-78 FROM 4.17 MI NORTH OF ACHILLE NORTH 5.0 MI TO DURANT BYPASS RW FOR 24389(04)	\$515,000
BRYAN 24389(06) UTILITIES	Div. 2 SH078	5.000 Mi.	Let 07/2014 FFY 2014	SH-78 FROM 4.17 MI NORTH OF ACHILLE NORTH 5.0 MI TO DURANT BYPASS UT FOR 24389(04)	\$469,480
BRYAN 27912(05) RIGHT OF WAY	Div. 2 SH078	0.010 Mi.	Let 06/2014 FFY 2014	SH-78 OVER CHUCKWA CREEK, .9 MILE NORTH OF JCT US-70 IN DURANTRW FOR 27912(04)	\$206,000
BRYAN 27912(06) UTILITIES	Div. 2 SH078	0.010 Mi.	Let 06/2014 FFY 2014	SH-78 OVER CHUCKWA CREEK, .9 MILE NORTH OF JCT US-70 IN DURANTUT FOR 27912(04)	\$103,000
CADDO 12571(04) GRADE, DRAIN & SURFACE	Div. 7 US062	3.220 Mi.	Let 01/2014 FFY 2014	US-62: BEG 3.71 MIS N. OF SH-19 JCT EXT N. 3.22 MIS TO HOG CR BR (PHASE 1) (BR EXC AT BOX ELDER BEGIN 1.6 MIS N OF SH-19 EXTEND 0.283 MIS)	\$8,900,000
CADDO 20953(05) RIGHT OF WAY	Div. 7 US277	2.470 Mi.	Let 11/2013 FFY 2014	US-277: BEG 2.57 MIS W. OF GRADY C/L AT THE N. CURVE IN THE E. EDGE OF CEMENT, EXT E. APPROX 4.0 MIS TO MIDDLE BILLS CR BR. (RW FOR (04))	\$1,174,550
CADDO 20953(06) UTILITIES	Div. 7 US277	2.470 Mi.	Let 11/2013 FFY 2014	US-277: BEG 2.57 MIS W. OF GRADY C/L AT THE N. CURVE IN THE E. EDGE OF CEMENT, EXT E. APPROX 4.0 MIS TO MIDDLE BILLS CR BR. (UT FOR (04))	\$678,070
CADDO 27072(05) RIGHT OF WAY	Div. 7 SH008	5.000 Mi.	Let 12/2013 FFY 2014	SH-8 BEGIN AT JCT SH-19/US-277 IN CYRIL, EXTEND WEST AND NORTH APPROX5.0 MIS. RW FOR 27072(04)	\$1,437,262
CADDO 27072(06) UTILITIES	Div. 7 SH008	5.000 Mi.	Let 12/2013 FFY 2014	SH-8 BEGIN AT JCT SH-19/US-277 IN CYRIL, EXTEND WEST AND NORTH APPROX5.0 MIS UT FOR J.P. 27072(04)	\$1,226,143

8 YEAR CONSTRUCTION WORK PLAN REPORT

WorkPlanBook.rpt

CANADIAN 04757(04)	Div. 4 SH004	3.000 Mi.	Let 01/2014 FFY 2014	SH 4: FR SH-66 IN YUKON NORTH TO WILSHIRE, 5 LANE FR SH-66 NORTH 0.75 MI THEN 2 LNE SECTION	\$4,390,000
GRADE, DRAIN & SURFACE					
CANADIAN 04757(05)	Div. 4 SH004	0.340 Mi.	Let 01/2014 FFY 2014	SH-4 OVER THE N. CANADIAN RV, & 2 O'FLOWS 1.92, 2.13 & 2.26 MI NORTH OF SH-66 (WITHIN 04757(04))	\$2,725,000
BRIDGE & APPROACHES					
CANADIAN 24424(07)	Div. 4 IS040	4.000 Mi.	Let 02/2014 FFY 2014	I-40: FROM FROM MILE MARKER 136 TO MILE MARKER 139.83	\$48,000,000
RECONSTRUCT-ADDED LANES					
CANADIAN 27004(05)	Div. 4 IS040B	0.200 Mi.	Let 10/2013 FFY 2014	I-40B: OVER THE UPAC RAILROAD ON THE SOUTH EDGE OF EL RENO RW FOR 27004(04)	\$93,360
RIGHT OF WAY					
CANADIAN 27004(06)	Div. 4 IS040B	0.200 Mi.	Let 10/2013 FFY 2014	I-40B: OVER THE UPAC RAILROAD ON THE SOUTH EDGE OF EL RENO UT FOR 27004(04)	\$118,379
UTILITIES					
CANADIAN 27105(05)	Div. 4 US270	0.200 Mi.	Let 10/2013 FFY 2014	US 270: OVER AN UNNAMED CREEK 10.5 MILES E. OF THE BLAINE C/L RW FOR 27105(04)	\$158,071
RIGHT OF WAY					
CANADIAN 27105(06)	Div. 4 US270	0.200 Mi.	Let 10/2013 FFY 2014	US 270: OVER AN UNNAMED CREEK 10.5 MILES E. OF THE BLAINE C/L UT FOR 27105(04)	\$141,904
UTILITIES					
CANADIAN 27106(05)	Div. 4 US270	0.200 Mi.	Let 10/2013 FFY 2014	US 270: OVER UNNAMED CREEK 6.2 MILES E. OF THE BLAINE C/L RW FOR 27106(04)	\$158,071
RIGHT OF WAY					
CANADIAN 27106(06)	Div. 4 US270	0.200 Mi.	Let 10/2013 FFY 2014	US 270: OVER UNNAMED CREEK 6.2 MILES E. OF THE BLAINE C/L UT FOR 27106(04)	\$141,904
UTILITIES					
CANADIAN 27957(04)	Div. 4 SH004	0.200 Mi.	Let 02/2014 FFY 2014	SH 4: (MUSTANG ROAD) NORTHBOUND & SOUTHBOUND BRIDGES OVER I-40	\$7,210,000
BRIDGE & APPROACHES					
CHEROKEE 23139(04)	Div. 1 SH082	1.760 Mi.	Let 11/2013 FFY 2014	SH-82: OVER FOURTEEN MILE AND THOMPSON BRANCH CREEK, 9.7 AND 9.9 MILESNORTH US-62	\$6,430,137
BRIDGE & APPROACHES					
CHEROKEE 27038(05)	Div. 1 SH051	0.500 Mi.	Let 02/2014 FFY 2014	SH-51: BRIDGE OVER PECAN CREEK, 14.1 MILES EAST OF THE WAGONER CO LINE RW FOR JP 27038(04)	\$388,680
RIGHT OF WAY					
CHEROKEE 27038(06)	Div. 1 SH051	0.500 Mi.	Let 02/2014 FFY 2014	SH-51: BRIDGE OVER PECAN CREEK, 14.1 MILES EAST OF THE WAGONER CO LINE UT FOR JP 27038(04)	\$203,765
UTILITIES					
CIMARRON 29445(05)	Div. 6 SH325	1.000 Mi.	Let 05/2014 FFY 2014	SH-325 OVER UNNAMED CREEK 19.2 MILES EAST OF THE TX ST LNRW FOR 29445(04)	\$77,250
RIGHT OF WAY					
CIMARRON 29445(06)	Div. 6 SH325	1.000 Mi.	Let 05/2014 FFY 2014	SH-325 OVER UNNAMED CREEK 19.2 MILES EAST OF THE TX ST LNRW FOR 29445(04)	\$77,250
UTILITIES					
CLEVELAND 09031(05)	Div. 3 IS035	0.340 Mi.	Let 09/2014 FFY 2014	I-35: 6 LANE FROM RIVER, NORTH 0.34 MI IN NORMAN (SH-9 INTERCHANGE)	\$26,051,000
GRADE, DRAIN & BRIDGE					
CLEVELAND 09031(12)	Div. 3 IS035	0.340 Mi.	Let 09/2014 FFY 2014	I-35: 6 LANE FROM RIVER, NORTH 0.34 MI IN NORMAN (I-35 MAINLINE AND RAMPS AT SH-9)	\$11,600,000
GRADE, DRAIN & SURFACE					
CLEVELAND 20997(07)	Div. 3 US077	2.500 Mi.	Let 08/2014 FFY 2014	US-77: FROM 4.05 MI NORTH OF SH-39, NORTH 2.5 MI THRU SLAUGHTERVILLE (4 LANE UNDIVIDED)	\$8,827,100
GRADE, DRAIN & SURFACE					
CLEVELAND 29455(04)	Div. 3 SH039	0.020 Mi.	Let 03/2014 FFY 2014	SH-39 OVER BUCKHEAD CREEK, 6.12 MI EAST OF US-77 (RE-DECK AND CAP & COLUMN REPAIR)	\$1,100,000
BRIDGE REHABILITATION					
COMANCHE 27050(04)	Div. 7 US062	1.120 Mi.	Let 02/2014 FFY 2014	US-62 AT I-44 INTERCHANGE IN LAWTON (IM EARMARK)	\$5,680,000
INTERCHANGE					
COMANCHE 28834(04)	Div. 7 US062	9.380 Mi.	Let 03/2014 FFY 2014	US-62: SAFETY IMPROVEMENTS AT INTERSECTIONS BETWEEN I-44 AND APACHECITY LIMITS	\$1,750,000
INTERSECT MODIF					
COTTON 26500(05)	Div. 7 IS044	0.300 Mi.	Let 11/2013 FFY 2014	I-44: 1.0 MI NORTH OF THE TEXAS STATE LINE(INTERCHANGE IMPROVE) RW FOR 26500(04)	\$150,000
RIGHT OF WAY					
COTTON 26500(06)	Div. 7 IS044	0.300 Mi.	Let 11/2013 FFY 2014	I-44: 1.0 MI NORTH OF THE TEXAS STATE LINE(INTERCHANGE IMPROVE) UT FOR 26500(04)	\$120,628
UTILITIES					
COTTON 29525(04)	Div. 7 SH005A	0.500 Mi.	Let 06/2014 FFY 2014	SH-5A OVER H.E. BAILEY TURNPIKE, BEGIN 1.1 MIS E OF US-277, EXT. E. 0.5 MIS (OTA PROJECT-ODOT PARTICIPATION 50%)	\$1,500,000
BRIDGE & APPROACHES					
CRAIG 21904(04)	Div. 8 SH002	0.750 Mi.	Let 07/2014 FFY 2014	SH-2: BEGINNING AT US-60 & EXTENDING NORTH TO HOSPITAL ROAD IN VINITA.	\$4,186,015
GRADE, DRAIN & SURFACE					

8 YEAR CONSTRUCTION WORK PLAN REPORT

WorkPlanBook.rpt

CRAIG 23126(04) BRIDGE & APPROACHES	Div. 8 US059	0.150 Mi.	Let 09/2014 FFY 2014	US-59: OVER RUSSEL CREEK APPROX. 1.3 MILES SOUTH OF THE OKLAHOMA/KANSAS STATE LINE	\$1,575,900
CRAIG 24120(04) BRIDGE & APPROACHES	Div. 8 US059	0.500 Mi.	Let 06/2014 FFY 2014	US-59: OVER AN UNNAMED CREEK, 0.9 MILES WEST OF THE OTTAWA COUNTY LINE	\$1,546,361
CRAIG 27082(04) BRIDGE & APPROACHES	Div. 8 US060	0.250 Mi.	Let 04/2014 FFY 2014	US-60: MADDEN CREEK , 0.6 MILES EAST OF NOWATA COUNTY LINE	\$1,582,286
CUSTER 24134(04) BRIDGE WATER PROOF SEAL	Div. 5	0.000 Mi.	Let 04/2014 FFY 2014	DIVISION 5 SILANE TREATMENT(WATERPROOF SEAL, SITES TO DETERMINED)	\$118,983
CUSTER 24145(05) RIGHT OF WAY	Div. 5 SH054	5.000 Mi.	Let 11/2013 FFY 2014	SH-54, BEGIN 1.8 NORTH OF THE I-40 JCT (NORTH WEATHERFORD CITY LMST) ANDEXTEND NORTH 5.0 MILES. ROW FOR 24145(04)	\$806,804
CUSTER 26490(04) RESURFACE	Div. 5 IS040	7.300 Mi.	Let 02/2014 FFY 2014	I-40: FROM MILE MARKER 76.6 TO 83.9	\$7,765,656
CUSTER 27911(04) INTERCHANGE	Div. 5 IS040	0.300 Mi.	Let 11/2013 FFY 2014	I-40: IMPROVEMENT TO INTERCHANGE AT EXIT 82, ADD EB OFF RAMP, POSSIBLE BRIDGE WIDENING. (FUNDING OF 20% BY CITY)	\$4,300,000
CUSTER 29526(05) BRIDGE PAINTING	Div. 5		Let 06/2014 FFY 2014	DIVISION 5 BRIDGE PAINTNGSITES TO BE DETERMINED	\$500,000
DEWEY 06377(25) RIGHT OF WAY	Div. 5 US183	1.410 Mi.	Let 12/2013 FFY 2014	US-183: FROM 16.13 MILES N OF THE CUSTER C/L AND EXTEND NORTH 1.41 MILES.(STARTING AT THE NORTH CITY LIMITS OF TALOGA.) R/W FOR (14)&(20)	\$29,664
DEWEY 06377(26) UTILITIES	Div. 5 US183	1.410 Mi.	Let 12/2013 FFY 2014	US-183: FROM 16.13 MILES N OF THE CUSTER C/L AND EXTEND NORTH 1.41 MILES.(STARTING AT THE NORTH CITY LIMITS OF TALOGA.) UT FOR (14)&(20)	\$48,101
DEWEY 17671(06) GRADE & DRAIN	Div. 5 US270	4.000 Mi.	Let 11/2013 FFY 2014	US 270: BEGIN APPROX. 1.7 MI. SE. OF THE SH-51 W JCT. EXT. SE. APPROX4.0 MILES (DIVIDED 4 LANE) (OFFSET LANES)	\$3,200,000
DEWEY 17671(36) RIGHT OF WAY	Div. 5 US270	6.000 Mi.	Let 02/2014 FFY 2014	US-270; BEGIN 6.0 MILES NORTHWEST OF THE SH-58 JCT AND EXTEND SOUTHEAST TO THE SH-58 JCT. (RW FOR 17671(35))	\$462,080
DEWEY 17671(37) UTILITIES	Div. 5 US270	6.000 Mi.	Let 02/2014 FFY 2014	US-270; BEGIN 6.0 MILES NORTHWEST OF THE SH-58 JCT AND EXTEND SOUTHEAST TO THE SH-58 JCT. (UT FOR 17671(35))	\$266,526
ELLIS 24223(05) RIGHT OF WAY	Div. 6 SH015	4.700 Mi.	Let 11/2013 FFY 2014	SH-15: BEGIN 3.3 MI. W. OF THE WOODWARD C/L., EXT. E. 4.7 MI. RW FOR 24223(04)	\$218,101
ELLIS 29443(05) RIGHT OF WAY	Div. 6 SH046	1.000 Mi.	Let 02/2014 FFY 2014	SH-46 OVER UNNAMED CREEK, 11.7 MILES NORTH OF JCT. SH-15RW FOR 29443(04)	\$100,000
GARFIELD 24161(04) BRIDGE & APPROACHES	Div. 4 SH132	0.100 Mi.	Let 11/2013 FFY 2014	SH-132 OVER TURKEY CR, APPROX. 13.3 MI NORTH OF THE KINGFISHER C/L	\$1,552,119
GARFIELD 24162(04) BRIDGE & APPROACHES	Div. 4 SH045	0.100 Mi.	Let 02/2014 FFY 2014	SH-45 OVER AN UNNAMED CR, APPROX. 2.3 MI EAST OF THE ALFALFA C/L	\$1,552,119
GARFIELD 26375(04) SHOULDER REHAB.	Div. 4 US060	1.500 Mi.	Let 01/2014 FFY 2014	US 60: FROM GARLAND RD. E. 1.5 MILES TO HOOVER ST. IN ENID	\$444,780
GARVIN 21841(05) RIGHT OF WAY	Div. 3 SH019	4.600 Mi.	Let 03/2014 FFY 2014	SH-19: FROM 1.0 MI EAST OF US-177 IN STRATFORD, EAST 4.6 MI (RW FOR 21841(04))	\$1,295,638
GARVIN 21841(06) UTILITIES	Div. 3 SH019	4.600 Mi.	Let 03/2014 FFY 2014	SH-19: FROM 1.0 MI EAST OF US-177 IN STRATFORD, EAST 4.6 MI (UT FOR 21841(04))	\$837,082
GARVIN 23263(04) BRIDGE & APPROACHES	Div. 3 SH074	0.200 Mi.	Let 11/2013 FFY 2014	SH-74 OVER UNNAMED CREEK, 6.6 MI NORTH OF CARTER C/L	\$470,004
GARVIN 27064(04) BRIDGE & APPROACHES	Div. 3 SH019	0.200 Mi.	Let 11/2013 FFY 2014	SH-19 OVER LITTLE PEAVINE CREEK, 6.7 MI EAST OF US-77	\$540,338
GARVIN 28181(04) BRIDGE REHABILITATION	Div. 3 SH017A	0.020 Mi.	Let 03/2014 FFY 2014	SH-17A OVER UNNAMED CREEK, 2.76 MI EAST OF I-35 (REDECK AND SUBSTRUCTURE REPAIR)	\$515,000
GARVIN 28942(05) RIGHT OF WAY	Div. 3 SH074	0.200 Mi.	Let 11/2013 FFY 2014	SH-74 OVER UNNAMED CREEK, 3.19 MI NORTH OF CARTER C/L (RW FOR 28942(04))	\$37,080
GARVIN 28942(06) UTILITIES	Div. 3 SH074	0.200 Mi.	Let 11/2013 FFY 2014	SH-74 OVER UNNAMED CREEK, 3.19 MI NORTH OF CARTER C/L (UT FOR 28942(04))	\$55,414

8 YEAR CONSTRUCTION WORK PLAN REPORT

WorkPlanBook.rpt

GRADY 20301(05) RIGHT OF WAY	Div. 7 SH037	3.800 Mi.	Let 01/2014 FFY 2014	SH-37: BEGIN 0.8 MIS E. OF US-81 IN MINCO, EXT E. 3.8 MI TO BRAUM'S ROADW. OF TUTTLE RW FOR 20301(04)	\$1,755,900
GRADY 20301(06) UTILITIES	Div. 7 SH037	3.800 Mi.	Let 01/2014 FFY 2014	SH-37: BEGIN 0.8 MIS E. OF US-81 IN MINCO, EXT E. 3.8 MI TO BRAUM'S ROADW. OF TUTTLE UT FOR 20301(04)	\$1,000,800
GRADY 20962(05) RIGHT OF WAY	Div. 7 US277	3.300 Mi.	Let 11/2013 FFY 2014	US-277: BEG 1.45 MIS E. OF CADDO C/L AT E. SIDE OF MIDDLE BILL'S CREEK, EXT E. 2.7 MIS ON OFFSET ALIGN TO H.E. BAILEY T.P. OVERPASS BR. (RW FOR (04))	\$1,285,049
GRADY 20962(06) UTILITIES	Div. 7 US277	3.300 Mi.	Let 04/2014 FFY 2014	US-277: BEG 1.45 MIS E. OF CADDO C/L AT E. SIDE OF MIDDLE BILL'S CREEK, EXT E. 2.7 MIS ON OFFSET ALIGN TO H.E. BAILEY T.P. OVERPASS BR. (UT FOR (04))	\$1,062,968
GRADY 24428(05) RIGHT OF WAY	Div. 7 US081	6.300 Mi.	Let 01/2014 FFY 2014	US-81 FROM SH-9 SOUTH 6.3 MI TO US-277(CHICKASHA BYPASS) ROW FOR 24428(04)	\$4,800,000
GRANT 21851(04) BRIDGE & APPROACHES	Div. 4 US081	1.880 Mi.	Let 11/2013 FFY 2014	US-81: OVER POLE CAT & UNNAMED CREEKS APPROX. 6.0 & 6.7 MILE N. OF THE JCT OF US-81/SH-11	\$6,863,611
GRANT 24174(04) BRIDGE & APPROACHES	Div. 4 SH011	0.100 Mi.	Let 04/2014 FFY 2014	SH-11 OVER SAND CR, APPROX. 6.1 MI EAST OF THE ALFALFA C/L	\$1,552,119
GRANT 24175(04) BRIDGE & APPROACHES	Div. 4 US064	1.100 Mi.	Let 02/2014 FFY 2014	US-64 OVER COLDWATER, SAND & 3 UNNAMED CREEKS, APPROX. 6.5 MI TO 7.5 MILES E. OF THE ALFALFA C/L	\$5,825,330
GRANT 24176(04) BRIDGE & APPROACHES	Div. 4 SH011	0.100 Mi.	Let 01/2014 FFY 2014	SH-11 OVER POLECAT CR, APPROX. 5.9 MI EAST OF US-81	\$1,552,119
GRANT 24177(04) BRIDGE & APPROACHES	Div. 4 US060	0.100 Mi.	Let 01/2014 FFY 2014	US-60 OVER BOGGEY CR, APPROX 4.2 MI WEST OF THE KAY C/L	\$1,552,119
GRANT 24178(04) BRIDGE & APPROACHES	Div. 4 US064	0.100 Mi.	Let 01/2014 FFY 2014	US-64 OVER AN UNNAMED CR, APPROX 3.5 MI EAST OF THE ALFALFA C/L	\$673,620
GRANT 24179(04) BRIDGE & APPROACHES	Div. 4 US064	0.100 Mi.	Let 01/2014 FFY 2014	US-64 OVER AN UNNAMED CR, APPROX 5.5 MI EAST OF THE ALFALFA C/L	\$1,552,119
GRANT 27130(05) RIGHT OF WAY	Div. 4 SH074	0.200 Mi.	Let 10/2013 FFY 2014	SH 74: OVER UNNAMED CREEK 1.9 MILES N. OF THE GARFIELD C/L RW FOR 27130(04)	\$158,071
GRANT 27130(06) UTILITIES	Div. 4 SH074	0.200 Mi.	Let 10/2013 FFY 2014	SH 74: OVER UNNAMED CREEK 1.9 MILES N. OF THE GARFIELD C/L UT FOR 27130(04)	\$141,904
GREER 24207(04) BRIDGE & APPROACHES	Div. 5 SH034	0.500 Mi.	Let 04/2014 FFY 2014	SH-34 OVER SALT FORK OF THE RED RIVER, 1.2 MI SOUTH OF US-283	\$5,167,093
HARMON 24208(04) BRIDGE & APPROACHES	Div. 5 SH005	0.500 Mi.	Let 03/2014 FFY 2014	SH-5 OVER SANDY CR, 2.9 MI NORTH OF THE JACKSON C/L	\$1,835,315
HARPER 10448(04) BRIDGE & APPROACHES	Div. 6 SH149	1.000 Mi.	Let 02/2014 FFY 2014	SH 149 AT BEAVER RIVER APPROX 2.44 MI E OF US-283	\$2,593,443
HARPER 23274(11) BRIDGE WATER PROOF SEAL	Div. 6	0.000 Mi.	Let 04/2014 FFY 2014	DIVISION 6 BRIDGE SILANE (WATERPROOFING SEAL)	\$51,500
HARPER 23276(05) JOINT SEAL/REPAIR	Div. 6	0.000 Mi.	Let 03/2014 FFY 2014	DIVISION 6 BRIDGE JOINT	\$51,500
HARPER 24392(04) BRIDGE PAINTING	Div. 6	0.000 Mi.	Let 03/2014 FFY 2014	DIVISION 6 BRIDGE PAINT	\$100,000
HARPER 27002(06) SAFETY IMPROVEMENT	Div. 6	0.000 Mi.	Let 03/2014 FFY 2014	DIVISION SIX SAFETY IMPROVEMENTS (SITES TO BE DETERMINED)	\$250,000
HARPER 29444(05) RIGHT OF WAY	Div. 6 US064	0.850 Mi.	Let 10/2013 FFY 2014	US-64: UNNAMED CREEK 0.3 MI WEST OF JCT. US-183RW FOR 29444(04)	\$51,500
HARPER 29444(06) UTILITIES	Div. 6 US064	0.850 Mi.	Let 10/2013 FFY 2014	US-64: UNNAMED CREEK 0.3 MI WEST OF JCT. US-183UT FOR 29444(04)	\$51,500
HASKELL 27102(05) RIGHT OF WAY	Div. 1 SH082	0.520 Mi.	Let 10/2013 FFY 2014	SH-82: BRIDGE OVER OWL CREEK, 5.6 MILES NORTH OF JCT SH-31 RW FOR JP 27102(04)	\$96,161
HASKELL 27102(06) UTILITIES	Div. 1 SH082	0.520 Mi.	Let 10/2013 FFY 2014	SH-82: BRIDGE OVER OWL CREEK, 5.6 MILES NORTH OF JCT SH-31 UT FOR JP 27102(04)	\$121,930

8 YEAR CONSTRUCTION WORK PLAN REPORT

WorkPlanBook.rpt

JACKSON 24209(04)	Div. 5 SH006	0.500 Mi.	Let 03/2014 FFY 2014	SH-6 OVER SANDY CR, 5.7 MI NORTHEAST OF THE TEXAS S/L	\$4,023,920
BRIDGE & APPROACHES					
JACKSON 24210(04)	Div. 5 SH006	0.500 Mi.	Let 03/2014 FFY 2014	SH-6 OVER TURKEY CR, 8.9 MI NORTHEAST OF SH-34	\$1,974,726
BRIDGE & APPROACHES					
JACKSON 24379(07)	Div. 5 US283	6.100 Mi.	Let 11/2013 FFY 2014	US-283: BEGIN APPROX 0.1 MILE SOUTH OF SH-5 EAST & EXTEND NORTH 6.1 MILE.	\$7,400,000
WIDEN, RESURFACE & BRIDGE					
JEFFERSON 28800(05)	Div. 7 US081	0.220 Mi.	Let 02/2014 FFY 2014	US-81 OVER FLAT CREEK, BEG 7.88 MIS N. OF TEXAS S/L EXTEND N 0.22 MIS (RW FOR 28800(04))	\$158,071
RIGHT OF WAY					
JEFFERSON 28800(06)	Div. 7 US081	0.220 Mi.	Let 02/2014 FFY 2014	US-81 OVER FLAT CREEK, BEG 7.88 MIS N. OF TEXAS S/L EXTEND N 0.22 MIS (UT FOR 28800(04))	\$141,904
UTILITIES					
JEFFERSON 28801(05)	Div. 7 SH089	0.350 Mi.	Let 01/2014 FFY 2014	SH-89 OVER POST OAK CREEK, BEG 9.90 MIS N. OF JCT. SH-32, EXT. N. 0.35 MIS (RW FOR 28800(04))	\$158,071
RIGHT OF WAY					
JEFFERSON 28801(06)	Div. 7 SH089	0.350 Mi.	Let 01/2014 FFY 2014	SH-89 OVER POST OAK CREEK, BEG 9.90 MIS N. OF JCT. SH-32, EXT. N. 0.35 MIS (UT FOR 28800(04))	\$141,904
UTILITIES					
KAY 26373(04)	Div. 4 SH011	2.000 Mi.	Let 01/2014 FFY 2014	SH 11: FROM I-35 E. 2.0 MILES TO BLACKWELL (WESTBOUND ONLY)	\$566,116
SHOULDER REHAB.					
KAY 27100(05)	Div. 4 IS035	0.200 Mi.	Let 10/2013 FFY 2014	I-35: UNDER HUBBARD ROAD 11.0 MILES N. OF THE NOBLE C/L RW FOR 27100(04)	\$158,071
RIGHT OF WAY					
KAY 27100(06)	Div. 4 IS035	0.200 Mi.	Let 10/2013 FFY 2014	I-35: UNDER HUBBARD ROAD 11.0 MILES N. OF THE NOBLE C/L UT FOR 27100(04)	\$141,904
UTILITIES					
KAY 27119(05)	Div. 4 US177	0.200 Mi.	Let 10/2013 FFY 2014	US 177: OVER UNNAMED CREEK 7.3 MILES N. OF SH 11 RW FOR 27119(04)	\$158,071
RIGHT OF WAY					
KAY 27119(06)	Div. 4 US177	0.200 Mi.	Let 10/2013 FFY 2014	US 177: OVER UNNAMED CREEK 7.3 MILES N. OF SH 11 UT FOR 27119(04)	\$141,904
UTILITIES					
KAY 27123(05)	Div. 4 US177	0.200 Mi.	Let 10/2013 FFY 2014	US 177: OVER UNNAMED CREEK 5.6 MILES N. OF SH 11 RW FOR 27123(04)	\$158,071
RIGHT OF WAY					
KAY 27123(06)	Div. 4 US177	0.200 Mi.	Let 10/2013 FFY 2014	US 177: OVER UNNAMED CREEK 5.6 MILES N. OF SH 11 UT FOR 27123(04)	\$141,904
UTILITIES					
KINGFISHER 21856(04)	Div. 4 SH033	0.060 Mi.	Let 01/2014 FFY 2014	SH-33: OVER UNCLE JOHN'S, O'FLOW & UNNAMED CREEKS 0.5 TO 0.8 MILES E. OF THE JCT OF SH-33/US-81	\$2,780,045
BRIDGE & APPROACHES					
KINGFISHER 21858(04)	Div. 4 SH051	0.150 Mi.	Let 03/2014 FFY 2014	SH-51: OVER SKELETON CREEK APPROX. 11.3 MILE EAST OF JCT OF SH-51/US-81.	\$1,059,151
BRIDGE REHABILITATION					
KINGFISHER 24211(05)	Div. 4 SH051	0.100 Mi.	Let 02/2014 FFY 2014	SH-51 OVER TURKEY CR, 1.6 WEST OF US-81	\$4,659,045
BRIDGE & APPROACHES					
KINGFISHER 27945(07)	Div. 4 SH051	6.520 Mi.	Let 01/2014 FFY 2014	SH 51: 2 BRIDGE BOX EXTENSIONS & 1 REPLACEMENT FROM US 81 IN HENNESSEY E.7.53 MIS. WITHIN 27945(04)	\$1,127,170
BRIDGE & APPROACHES					
KIOWA 15027(06)	Div. 5 SH006	5.500 Mi.	Let 10/2013 FFY 2014	SH-6: BEGIN 5.7 MI S. OF THE SH-6/SH-55E JCT. IN BECKHAM CO & EXT NORTH 5.5 MILE, S OF RETROP (UT FOR 15027(04)) 4 LANE ECON CORRIDOR	\$1,843,700
UTILITIES					
KIOWA 26477(05)	Div. 5 SH019	0.500 Mi.	Let 10/2013 FFY 2014	SH-19 OVER AN UNNAMED CR, 0.3 MI EAST OF SH-115 ROW FOR 26477(04)	\$29,664
RIGHT OF WAY					
KIOWA 26477(06)	Div. 5 SH019	0.500 Mi.	Let 10/2013 FFY 2014	SH-19 OVER AN UNNAMED CR, 0.3 MI EAST OF SH-115 UT FOR 26477(04)	\$48,585
UTILITIES					
LATIMER 27138(05)	Div. 2 SH001	0.520 Mi.	Let 03/2014 FFY 2014	SH 1 OVER BUFFALO CREEK AND 2 OVERFLOWS 2.58 MI EAST OF SH 2 (3 BRIDGES) RW FOR 2138(04)	\$257,500
RIGHT OF WAY					
LATIMER 27138(06)	Div. 2 SH001	0.520 Mi.	Let 03/2014 FFY 2014	SH 1 OVER BUFFALO CREEK AND 2 OVERFLOWS (3 BRIDGES) UT FOR 27138(04)	\$154,500
UTILITIES					
LATIMER 28826(05)	Div. 2 SH082	0.100 Mi.	Let 04/2014 FFY 2014	SH-82 OVER ROCK CREEK .08 MILE NW OF LEFORE COUNTY LINE RW FOR 28826(04)	\$25,750
RIGHT OF WAY					
LATIMER 28826(06)	Div. 2 SH082	0.100 Mi.	Let 04/2014 FFY 2014	SH-82 OVER ROCK CREEK .08 MILE NW OF LEFORE COUNTY LINE UT FOR 28826(04)	\$25,750
UTILITIES					

8 YEAR CONSTRUCTION WORK PLAN REPORT

WorkPlanBook.rpt

LEFLORE 27029(05) RIGHT OF WAY	Div. 2 SH063	0.200 Mi.	Let 01/2014 FFY 2014	SH-63 OVER KIAMICHI RIVER, 2.1 MI EAST OF JCT US-259 RW FOR 27029(04)	\$515,000
LEFLORE 27029(06) UTILITIES	Div. 2 SH063	0.200 Mi.	Let 01/2014 FFY 2014	SH-63 OVER KIAMICHI RIVER, 2.1 MI EAST OF JCT US-259 UT FOR 27029(04)	\$154,500
LEFLORE 27571(04) BRIDGE REHABILITATION	Div. 2 US271	0.100 Mi.	Let 03/2014 FFY 2014	US-271 OVER JACKSON CREEK & ROCK, 2.5 MILES NORTH OF PUSHMATAHA COUNTY LINE	\$2,781,000
LINCOLN 23280(04) BRIDGE & APPROACHES	Div. 3 SH018	0.200 Mi.	Let 11/2013 FFY 2014	SH-18 OVER WEST BEAVER CREEK, 10.8 MI NORTH OF SH-66	\$2,163,000
LINCOLN 27060(05) RIGHT OF WAY	Div. 3 SH105	0.200 Mi.	Let 07/2014 FFY 2014	SH-105 OVER HEADQUARTERS CREEK, 1.0 MI EAST OF US-177 (RW FOR 27060(04))	\$54,060
LINCOLN 27060(06) UTILITIES	Div. 3 SH105	0.200 Mi.	Let 07/2014 FFY 2014	SH-105 OVER HEADQUARTERS CREEK, 1.0 MI EAST OF US-177 (UT FOR 27060(04))	\$50,562
LINCOLN 27143(05) RIGHT OF WAY	Div. 3 SH018	0.500 Mi.	Let 01/2014 FFY 2014	SH-18 OVER DRY CREEK & DRY CREEK OVERFLOW, 6.6 & 6.7 MI NORTH OF SH-66 (RW FOR 27143(04))	\$128,750
LINCOLN 27143(06) UTILITIES	Div. 3 SH018	0.500 Mi.	Let 01/2014 FFY 2014	SH-18 OVER DRY CREEK & DRY CREEK OVERFLOW, 6.6 & 6.7 MI NORTH OF SH-66 (UT FOR 27143(04))	\$153,264
LINCOLN 28925(05) RIGHT OF WAY	Div. 3 US062	0.200 Mi.	Let 11/2013 FFY 2014	US-62 OVER UNNAMED CREEK, 6.97 MI EAST OF OKLAHOMA C/L (RW FOR 28925(04))	\$50,470
LINCOLN 28925(06) UTILITIES	Div. 3 US062	0.200 Mi.	Let 11/2013 FFY 2014	US-62 OVER UNNAMED CREEK, 6.97 MI EAST OF OKLAHOMA C/L (UT FOR 28925(04))	\$48,307
LINCOLN 28941(05) RIGHT OF WAY	Div. 3 US177	0.200 Mi.	Let 11/2013 FFY 2014	US-177 OVER BRUSH CREEK, 0.71 MI NORTH OF POTTAWATOMIE C/L (RW FOR 28941(04))	\$33,990
LINCOLN 28941(06) UTILITIES	Div. 3 US177	0.200 Mi.	Let 11/2013 FFY 2014	US-177 OVER BRUSH CREEK, 0.71 MI NORTH OF POTTAWATOMIE C/L (UT FOR 28941(04))	\$46,556
LINCOLN 29567(04) BRIDGE REHABILITATION	Div. 3 SH066	0.020 Mi.	Let 03/2014 FFY 2014	SH-66 OVER BELL COW CREEK, 0.12 MI WEST OF SH-18 (SUPERSTRUCTURE REPAIR)	\$1,030,000
LOGAN 24214(04) BRIDGE & APPROACHES	Div. 4 US077	0.100 Mi.	Let 06/2014 FFY 2014	US-77 OVER LAWRIE CR, APPROX 5.37 MI NORTH OF SH-33	\$1,552,119
LOGAN 24215(04) BRIDGE & APPROACHES	Div. 4 SH074	0.100 Mi.	Let 06/2014 FFY 2014	SH-74 OVER CROW CR, APPROX 11.0 MI NORTH OF SH-33	\$1,552,119
LOGAN 24216(04) BRIDGE & APPROACHES	Div. 4 SH074	0.100 Mi.	Let 11/2013 FFY 2014	SH-74 OVER SKELETON CR, APPROX 13.5 MI NORTH OF SH-33	\$4,570,605
LOGAN 26379(04) SHOULDER REHAB.	Div. 4 SH033	1.000 Mi.	Let 03/2014 FFY 2014	SH 33: FROM PINE ST. IN GUTHRIE E. 1.0 MILES TO THE SH 105 JCT.	\$390,391
LOGAN 26996(05) RIGHT OF WAY	Div. 4 SH033	3.510 Mi.	Let 10/2013 FFY 2014	SH 33: ADD SHOULDERS & RESURFACE FROM THE KINGFISHER C/L E. 3.51 MILES RW FOR 26996(04)	\$632,576
LOGAN 26996(06) UTILITIES	Div. 4 SH033	3.510 Mi.	Let 10/2013 FFY 2014	SH 33: ADD SHOULDERS & RESURFACE FROM THE KINGFISHER C/L E. 3.51 MILES UT FOR 26996(04)	\$979,590
LOGAN 27099(05) RIGHT OF WAY	Div. 4 SH051	0.200 Mi.	Let 10/2013 FFY 2014	SH 51: OVER WEST BEAVER CREEK 12.6 MILES E. OF THE KINGFISHER C/L RW FOR 27099(04)	\$158,071
LOGAN 27099(06) UTILITIES	Div. 4 SH051	0.200 Mi.	Let 10/2013 FFY 2014	SH 51: OVER WEST BEAVER CREEK 12.6 MILES E. OF THE KINGFISHER C/L UT FOR 27099(04)	\$141,904
LOGAN 27103(05) RIGHT OF WAY	Div. 4 US077	0.200 Mi.	Let 10/2013 FFY 2014	US 77: OVER THE CIMARRON RIVER 2.8 MILES N. OF SH 33 RW FOR 27103(04)	\$158,070
LOGAN 27103(06) UTILITIES	Div. 4 US077	0.200 Mi.	Let 10/2013 FFY 2014	US 77: OVER THE CIMARRON RIVER 2.8 MILES N. OF SH 33 UT FOR 27103(04)	\$141,904
LOGAN 27122(05) RIGHT OF WAY	Div. 4 SH051	0.200 Mi.	Let 10/2013 FFY 2014	SH 51: OVER MIDDLE BEAVER CREEK 13.7 MILES E. OF THE KINGFISHER C/L RW FOR 27122(04)	\$158,071
LOGAN 27122(06) UTILITIES	Div. 4 SH051	0.200 Mi.	Let 10/2013 FFY 2014	SH 51: OVER MIDDLE BEAVER CREEK 13.7 MILES E. OF THE KINGFISHER C/L UT FOR 27122(04)	\$141,904

8 YEAR CONSTRUCTION WORK PLAN REPORT

WorkPlanBook.rpt

LOVE 10147(05)	Div. 7 SH032	4.100 Mi.	Let 01/2014 FFY 2014	SH-32: BEG APPROX. 3.89 MILE EAST OF SH-96 & EXT EAST 4.1 MILES. (ADD PVD SHLDRS + RESURF)	\$7,150,000
GRADE,DRAINING,BRIDGE & SURFACE					
LOVE 26502(05)	Div. 7 SH032	1.500 Mi.	Let 11/2013 FFY 2014	SH-32: OVER MUD CREEK BRIDGE AND TWO O'FLOWS BEGIN APPROX 3.45 MIS EAST OF THE JEFFERSON C/L, EXTEND EAST APPROX 1.5 MIS (ROW FOR 26502(04))	\$200,000
RIGHT OF WAY					
LOVE 26502(06)	Div. 7 SH032	1.500 Mi.	Let 11/2013 FFY 2014	SH-32: OVER MUD CREEK BRIDGE AND TWO O'FLOWS BEGIN APPROX 3.45 MIS EAST OF THE JEFFERSON C/L, EXTEND EAST APPROX 1.5 MIS (UT FOR 26502(04))	\$150,000
UTILITIES					
LOVE 27047(05)	Div. 7 US077	0.150 Mi.	Let 04/2014 FFY 2014	US-77 OVER CLOUDS BRANCH CREEK BEGIN 3.84 MIS S. OF JCT W SH-32 EXTENDN. 0.15 MIS (RW FOR 27047(04))	\$102,290
RIGHT OF WAY					
LOVE 27047(06)	Div. 7 US077	0.150 Mi.	Let 04/2014 FFY 2014	US-77 OVER CLOUDS BRANCH CREEK BEGIN 3.84 MIS S. OF JCT W SH-32 EXTENDN. 0.15 MIS (UT FOR 27047(04))	\$126,352
UTILITIES					
MAJOR 17358(10)	Div. 6 US412	3.680 Mi.	Let 03/2014 FFY 2014	US-412: FR 0.1 MILES EAST OF JCT US-281, EXTEND EAST APPROX 3.7 MILES	\$11,000,400
GRADE,DRAINING,BRIDGE & SURFACE					
MAJOR 27009(05)	Div. 6 US060	1.000 Mi.	Let 04/2014 FFY 2014	US-60 OVER CIMARRON RIVER, 1.8 MILES SOUTH OF THE SH-8 JCT. RW FOR 27009(04)	\$96,161
RIGHT OF WAY					
MAJOR 27009(06)	Div. 6 US060	1.000 Mi.	Let 04/2014 FFY 2014	US-60 OVER CIMARRON RIVER, 1.8 MILES SOUTH OF THE SH-8 JCT. UT FOR 27009(04)	\$121,930
UTILITIES					
MAJOR 28161(05)	Div. 6 SH008	1.000 Mi.	Let 07/2014 FFY 2014	SH-8: OVER SAND CREEK, 1.6 MILES EAST OF JCT. US-60RW FOR 28161(04)	\$128,750
RIGHT OF WAY					
MAJOR 29446(05)	Div. 6 US060	1.000 Mi.	Let 02/2014 FFY 2014	US-60 OVER N. CANADIAN RV. 1.5 MI. NORTH OF DEWEY CO. LN.RW FOR 29446(04)	\$150,000
RIGHT OF WAY					
MARSHALL 18835(05)	Div. 2 US070	2.000 Mi.	Let 07/2014 FFY 2014	US-70: MADILL BYPASS FROM SH-199 EAST 2.0 MILES RW FOR 18835(04,07,08)	\$2,060,000
RIGHT OF WAY					
MARSHALL 18835(06)	Div. 2 US070	2.000 Mi.	Let 07/2014 FFY 2014	US-70: MADILL BYPASS FROM SH-199 EAST 2.0 MILES UT FOR 18835(04) SMC=80/20	\$549,044
UTILITIES					
MARSHALL 18835(10)	Div. 2 US070	2.800 Mi.	Let 07/2014 FFY 2014	US-70 MADILL BYPASS FROM 2.0 MILES EAST & SOUTH OF SH-199 SOUTH 2.8 MILES RW FOR 18835(09)	\$566,500
RIGHT OF WAY					
MARSHALL 18835(11)	Div. 2 US070	2.800 Mi.	Let 07/2014 FFY 2014	US-70 MADILL BYPASS FROM 2.0 MILES EAST & SOUTH OF SH-199 SOUTH 2.8 MILES UT FOR 18835(09)	\$257,500
UTILITIES					
MARSHALL 28915(04)	Div. 2 SH032	0.100 Mi.	Let 03/2014 FFY 2014	SH-32 OVER BUNCOMBE CREEK, .73 MILE EAST OF JCT SH-99	\$1,236,000
BRIDGE REHABILITATION					
MAYES 24235(04)	Div. 8 SH069A	0.500 Mi.	Let 07/2014 FFY 2014	SH-69A: OVER PRYOR CREEK, 4.2 MILES EAST OF US-69	\$1,551,656
BRIDGE REHABILITATION					
MCCLAIN 29568(04)	Div. 3 IS044	0.020 Mi.	Let 03/2014 FFY 2014	I-44 UNDER SH-37, 1.0 MI SOUTH OF CLEVELAND C/L	\$1,030,000
BRIDGE REHABILITATION					
MCCURTAIN 17427(04)	Div. 2 US070	3.120 Mi.	Let 07/2014 FFY 2014	US-70 FROM 6.2 MI EAST OF US-259 EAST 3.12 MI	\$11,330,000
GRADE,DRAINING,BRIDGE & SURFACE					
MCCURTAIN 18853(05)	Div. 2 US070	2.400 Mi.	Let 08/2014 FFY 2014	US-70 FROM CHOCTAW COUNTY LINE EXTEND EAST 2.4 MILES (PARALLEL LANES) R/W FOR 18853(04)	\$1,060,900
RIGHT OF WAY					
MCCURTAIN 18853(06)	Div. 2 US070	2.400 Mi.	Let 08/2014 FFY 2014	US-70 FROM CHOCTAW COUNTY LINE EXTEND EAST 2.4 MILES (PARALLEL LANES) UT FOR 18853(04)	\$212,180
UTILITIES					
MCCURTAIN 18859(05)	Div. 2 US070	4.600 Mi.	Let 06/2014 FFY 2014	US-70:FROM 2.4 MILES EAST OF CHOCTAW COUNTY LINE,EAST 4.6 MILES R/W FOR 18859(04,08,09)	\$954,533
RIGHT OF WAY					
MCCURTAIN 18859(06)	Div. 2 US070	4.600 Mi.	Let 06/2014 FFY 2014	US-70:FROM 2.4 MILES EAST OF CHOCTAW COUNTY LINE, EAST 4.6 MILES UT FOR 18859(04,08,09)	\$589,481
UTILITIES					
MCCURTAIN 24404(05)	Div. 2 US259	6.000 Mi.	Let 07/2014 FFY 2014	US-259: FROM 2.0 MI NORTH OF THE TEXAS S/L, NORTH 6.0 MI RW FOR 24404(04)	\$772,500
RIGHT OF WAY					
MCCURTAIN 24404(06)	Div. 2 US259	6.000 Mi.	Let 07/2014 FFY 2014	US-259: FROM 2.0 MI NORTH OF THE TEXAS S/L, NORTH 6.0 MI UT FOR 24404(04)	\$563,377
UTILITIES					
MCCURTAIN 27908(05)	Div. 2 US070	0.500 Mi.	Let 02/2014 FFY 2014	US-70 OVER LITTLE RIVER & O'FLOWS 5.8 MILES EAST & NORTH OF JCT US-259RW FOR 27908(07)	\$14,832
RIGHT OF WAY					

8 YEAR CONSTRUCTION WORK PLAN REPORT

WorkPlanBook.rpt

MCCURTAIN 27908(06) UTILITIES	Div. 2	US070	0.500 Mi.	Let 02/2014 FFY 2014	US-70 OVER LITTLE RIVER & O'FLOWS 5.8 MILES EAST & NORTH OF JCT US-259UT FOR 27908(07)	\$24,064
MCINTOSH 21731(04) BRIDGE & APPROACHES	Div. 1	US266	0.200 Mi.	Let 03/2014 FFY 2014	US-266: OVER PUTTY CREEK, 4.7 MI. E OF OKMULGEE C/L	\$2,163,000
MCINTOSH 27225(04) BRIDGE & APPROACHES	Div. 1	US266	0.500 Mi.	Let 03/2014 FFY 2014	US-266: OVER WAYNE CREEK, 6.2 MILES EAST OF OKMULGEE COUNTY LINE	\$1,442,000
MUSKOGEE 24236(04) BRIDGE WATER PROOF SEAL	Div. 1		0.000 Mi.	Let 02/2014 FFY 2014	DIVISION 1: BRIDGE WATER PROOF SEAL	\$52,957
NOBLE 20311(10) SURFACE	Div. 4	US064	4.500 Mi.	Let 03/2014 FFY 2014	US-64 BEG APPROX 7.0 M. E. OF BOUNDARY ST. IN PERRY & EXT E. 4.5 MI. TO US-177 JCT (BILLS CORNER) SURFACING FOR 20311(07)	\$7,313,900
NOBLE 24237(04) BRIDGE & APPROACHES	Div. 4	SH164	0.100 Mi.	Let 01/2014 FFY 2014	SH-164 OVER EAST WARREN CR, 1.3 MI EAST OF THE GARFIELD C/L	\$1,159,897
NOBLE 24238(04) BRIDGE WATER PROOF SEAL	Div. 4		0.000 Mi.	Let 05/2014 FFY 2014	DIVISION 4 - BRIDGE WATERPROOF SEAL	\$105,915
NOBLE 24239(04) BRIDGE PAINTING	Div. 4		0.000 Mi.	Let 03/2014 FFY 2014	DIVISION 4 - BRIDGE PAINT & JOINT REPAIR	\$1,059,151
NOBLE 24248(04) BRIDGE & APPROACHES	Div. 4	SH015	0.400 Mi.	Let 01/2014 FFY 2014	SH-15 OVER TWO UNNAMED CREEKS, 8.1 AND 8.4 MIS E. OF THE GARFIELD C/L	\$635,567
NOBLE 24249(04) BRIDGE & APPROACHES	Div. 4	SH156	0.100 Mi.	Let 01/2014 FFY 2014	SH-156 OVER DEADMAN CR, 0.8 MI SOUTH OF THE KAY C/L	\$1,552,119
OKFUSKEE 27055(05) RIGHT OF WAY	Div. 3	IS040	0.020 Mi.	Let 06/2014 FFY 2014	SH-48 OVER I-40, 3.95 MI EAST OF SEMINOLE C/L (RW FOR 27055(04))	\$26,780
OKFUSKEE 27055(06) UTILITIES	Div. 3	IS040	0.020 Mi.	Let 06/2014 FFY 2014	SH-48 OVER I-40, 3.95 MI EAST OF SEMINOLE C/L (UT FOR 27055(04))	\$22,042
OKFUSKEE 27963(05) RIGHT OF WAY	Div. 3	US062	0.200 Mi.	Let 01/2014 FFY 2014	US-62 OVER BOLEY CREEK, 1.7 MI EAST OF BOLEY URW FOR 27963(04))	\$51,500
OKFUSKEE 27963(06) UTILITIES	Div. 3	US062	0.200 Mi.	Let 01/2014 FFY 2014	US-62 OVER BOLEY CREEK, 1.7 MI EAST OF BOLEY (UT FOR 27963(04))	\$73,954
OKFUSKEE 29454(04) BRIDGE REHABILITATION	Div. 3	IS040	0.020 Mi.	Let 03/2014 FFY 2014	I-40 OVER SH-27, 8.48 MI EAST OF SEMINOLE C/L (SUPERSTRUCTURE REPAIR)	\$1,100,000
OKLAHOMA 09032(18) UTILITIES	Div. 4	IS035	0.500 Mi.	Let 11/2013 FFY 2014	I-240: EB TO SB I-35 AT CROSSROADS INTERCHANGE UT FOR 09032(17)	\$1,732,206
OKLAHOMA 17428(53) RAILROAD REHABILITATION	Div. 4	IS040	3.470 Mi.	Let 11/2013 FFY 2014	I-40 CROSS TOWN: UPRR AT THE HARTER YARD	\$1,277,878
OKLAHOMA 17428(55) RAILROAD REHABILITATION	Div. 4	IS040	3.470 Mi.	Let 11/2013 FFY 2014	I-40 CROSS TOWN: RELOCATION OF THE EXISTING UPRR WYE TRACK	\$5,203,918
OKLAHOMA 17428(63) RAILROAD REHABILITATION	Div. 4	IS040	0.750 Mi.	Let 11/2013 FFY 2014	I-40 CROSSTOWN: WP.1.5 RR WORK FOR THE BNSF BRIDGE AT THE BOULEVARD***WORK ASSOCIATED WITH 17428(25)***	\$1,303,014
OKLAHOMA 24356(05) RIGHT OF WAY	Div. 4	SH066	1.290 Mi.	Let 11/2013 FFY 2014	SH-66: 4-LANES FROM 4.0 MIS. E. OF I-35 E. APPROX. 1.29 MIS.RW FOR 24356(04)	\$613,968
OKLAHOMA 24356(06) UTILITIES	Div. 4	SH066	1.290 Mi.	Let 11/2013 FFY 2014	SH-66: 4-LANES FROM 4.0 MIS. E. OF I-35 E. APPROX. 1.29 MIS.UT FOR 24356(04)	\$354,135
OKMULGEE 21739(04) BRIDGE & APPROACHES	Div. 1	US266	0.200 Mi.	Let 01/2014 FFY 2014	US-266: OVER HOFFMAN CREEK, 8.7 MI. E OF US-62	\$825,944
OKMULGEE 24369(04) GRADE, DRAIN & SURFACE	Div. 1	US075A	7.500 Mi.	Let 07/2014 FFY 2014	US-75A: BEGIN 0.6 MI. NORTH OF JCT. US-75A/SH-16 & EXTEND NORTH 7.5 MILESTO 0.3 MI. NORTH OF THE CREEK CO. LINE (BR = 24369(05))	\$11,193,107
OKMULGEE 24369(05) BRIDGE & APPROACHES	Div. 1	US075A	0.100 Mi.	Let 07/2014 FFY 2014	US-75A: OVER DUCK CREEK APPROX. 6.4 MILE NORTH OF JCT US-75A/SH-16 (RDY = 24369(04))	\$1,686,169
OSAGE 24262(04) BRIDGE & APPROACHES	Div. 8	SH018	0.500 Mi.	Let 05/2014 FFY 2014	SH-18: OVER SALT CREEK, 2.0 MILES NORTH OF THE PAWNEE C/L	\$2,091,823

8 YEAR CONSTRUCTION WORK PLAN REPORT

WorkPlanBook.rpt

OSAGE 24264(04)	Div. 8 SH099	0.500 Mi.	Let 06/2014 FFY 2014	SH-99: OVER ROCK CREEK, 6.6 MILES NORTH OF US-60	\$1,227,492
BRIDGE & APPROACHES					
OSAGE 24287(04)	Div. 8 US060	5.770 Mi.	Let 08/2014 FFY 2014	US-60: BEGIN APPROX 2.0 MILES EAST OF JCT US-60/SH-99 & EXTEND EAST 5.77 MILES	\$32,960,000
GRADE, DRAINING, BRIDGE & SURFACE					
OSAGE 27168(05)	Div. 8 SH020	0.250 Mi.	Let 02/2014 FFY 2014	SH-20: INTERSECTION AT SH-20 & JAYVINE HILL ROAD, 3.25 MILES WEST OF SH-11 ROW FOR 27168(04)	\$545,179
RIGHT OF WAY					
OSAGE 27168(06)	Div. 8 SH020	0.250 Mi.	Let 02/2014 FFY 2014	SH-20: INTERSECTION AT SH-20 & JAYVINE HILL ROAD, 3.25 MILES WEST OF SH-11 UT FOR 27168(04)	\$141,625
UTILITIES					
OTTAWA 24272(04)	Div. 8 SH010	0.750 Mi.	Let 07/2014 FFY 2014	SH-10: OVER SPRING RIVER AND O'FLOW, 3.5 MILES WEST OF SH-10C	\$6,462,764
BRIDGE & APPROACHES					
OTTAWA 24274(04)	Div. 8 US059	0.500 Mi.	Let 08/2014 FFY 2014	US-59 OVER HORSE CR. TRIB, 4.5 MI N.W. OF THE DELAWARE C/L	\$1,278,395
BRIDGE & APPROACHES					
OTTAWA 24276(04)	Div. 8 SH125	0.500 Mi.	Let 02/2014 FFY 2014	SH-125 OVER AN HUDSON CR, 3.8 MI NORTH OF US-60	\$1,431,700
BRIDGE & APPROACHES					
OTTAWA 24277(04)	Div. 8 SH010C	0.500 Mi.	Let 04/2014 FFY 2014	SH-10C OVER LOST CR, 3.3 MILES EAST OF SH-10	\$1,277,336
BRIDGE & APPROACHES					
PAWNEE 24321(04)	Div. 8 US064	0.500 Mi.	Let 08/2014 FFY 2014	US-64 OVER AN UNNAMED CR, 2.5 MI EAST OF SH-99	\$837,390
BRIDGE & APPROACHES					
PAWNEE 24323(05)	Div. 8 US064	5.600 Mi.	Let 11/2013 FFY 2014	US-64: FROM 6.5 MILES EAST OF SH-18 EAST 5.6 MILES TO SH-99 RW FOR 24323(04)	\$982,620
RIGHT OF WAY					
PAWNEE 24323(06)	Div. 8 US064	5.600 Mi.	Let 11/2013 FFY 2014	US-64: FROM 6.5 MILES EAST OF SH-18 EAST 5.6 MI TO SH-99 UT FOR 24323(04)	\$327,540
UTILITIES					
PAYNE 24330(04)	Div. 4 SH051	0.100 Mi.	Let 01/2014 FFY 2014	SH-51: EASTBOUND OVER HARRINGTON CR, 6.8 MI WEST OF US-177	\$1,588,727
BRIDGE & APPROACHES					
PAYNE 27104(05)	Div. 4 SH051	0.200 Mi.	Let 10/2013 FFY 2014	SH 51: EASTBOUND LANES OVER UNNAMED CREEK 5.6 MILES E. OF THE LOGAN C/L RW FOR 27104(04)	\$158,070
RIGHT OF WAY					
PAYNE 27104(06)	Div. 4 SH051	0.200 Mi.	Let 10/2013 FFY 2014	SH 51: EASTBOUND LANES OVER UNNAMED CREEK 5.6 MILES E. OF THE LOGAN C/L UT FOR 27104(04)	\$141,904
UTILITIES					
PITTSBURG 28914(04)	Div. 2 T00000	0.100 Mi.	Let 03/2014 FFY 2014	US-270 INDIAN NATION TURNPIKE UNDER (MONEY ONLY WILL BE LET BY TURNPIKE)	\$2,060,000
BRIDGE REHABILITATION					
PITTSBURG 29675(04)	Div. 2 SH031	4.730 Mi.	Let 03/2014 FFY 2014	SH-31 FROM THE COAL COUNTY LINE EXTEND EAST AND NORTH APPROX 4.73 MILES	\$3,914,000
RESURFACE					
PONTOTOC 22973(12)	Div. 3	0.000 Mi.	Let 04/2014 FFY 2014	DIVISION 3: BRIDGE WATER PROOFING SEAL (SILANE)	\$100,000
BRIDGE WATER PROOF SEAL					
PONTOTOC 23284(05)	Div. 3	0.100 Mi.	Let 04/2014 FFY 2014	DIVISION 3: BRIDGE PAINT PROJECTS	\$700,000
BRIDGE PAINTING					
PONTOTOC 23285(05)	Div. 3	0.100 Mi.	Let 04/2014 FFY 2014	DIVISION 3: BRIDGE JOINT SEAL/REPAIR PROJECTS	\$300,000
JOINT SEAL/REPAIR					
PONTOTOC 27988(04)	Div. 3 SH019	0.020 Mi.	Let 07/2014 FFY 2014	SH-19 OVER BIG SANDY CREEK, 1.0 MI EAST OF SH-3W	\$4,635,000
BRIDGE & APPROACHES					
POTTAWATOMIE 21788(04)	Div. 3 SH102	4.540 Mi.	Let 11/2013 FFY 2014	SH-102: FROM 3.06 MI NORTH OF SH-9, NORTH TO 0.35 MI SOUTH OF I-40	\$11,077,000
WIDEN & RESURFACE					
POTTAWATOMIE 23287(04)	Div. 3 SH102	0.640 Mi.	Let 11/2013 FFY 2014	SH-102 OVER NORTH CANADIAN RIVER, 0.7 MI NORTH OF US-270	\$4,579,200
BRIDGE & APPROACHES					
POTTAWATOMIE 24240(08)	Div. 3 SH039	6.400 Mi.	Let 05/2014 FFY 2014	SH-39: FROM 6.5 MI EAST OF CLEVELAND C/L, EAST TO US-177 IN ASHER (RW FOR 24240(07) & (10))	\$1,335,600
RIGHT OF WAY					
POTTAWATOMIE 24240(09)	Div. 3 SH039	6.400 Mi.	Let 05/2014 FFY 2014	SH-39: FROM 6.5 MI EAST OF CLEVELAND C/L, EAST TO US-177 IN ASHER (UT FOR 24240(07) & (10))	\$445,200
UTILITIES					
POTTAWATOMIE 28922(05)	Div. 3 SH003E	0.200 Mi.	Let 11/2013 FFY 2014	SH-3E OVER ROCK CREEK, 3.8 MI EAST OF SH-18 (RW FOR 28922(04))	\$88,580
RIGHT OF WAY					

8 YEAR CONSTRUCTION WORK PLAN REPORT

WorkPlanBook.rpt

POTTAWATOMIE 28922(06) UTILITIES	Div. 3	SH003E	0.200 Mi.	Let 11/2013 FFY 2014	SH-3E OVER ROCK CREEK, 3.8 MI EAST OF SH-18 (UT FOR 28922(04))	\$51,500
POTTAWATOMIE 29453(04) BRIDGE REHABILITATION	Div. 3	US270	0.020 Mi.	Let 03/2014 FFY 2014	US-270 NORTHBOUND OVER SH-9, 0.04 MI NORTH OF SH-9 (SUBSTRUCTURE REPAIR)	\$1,030,000
POTTAWATOMIE 29456(04) BRIDGE REHABILITATION	Div. 3	IS040	0.020 Mi.	Let 03/2014 FFY 2014	I-40 WESTBOUND OVER SH-9A, 6.00 MI EAST OF SH-18 (DECK REHAB & REPLACE TRAFFIC RAILS)	\$485,849
POTTAWATOMIE 29457(04) BRIDGE REHABILITATION	Div. 3	US270	0.020 Mi.	Let 03/2014 FFY 2014	SH-18 OVER US-270, 5.77 MI SOUTHEAST OF I-40 (SUBSTRUCTURE REPAIR & PIER WRAP CAPS)	\$600,000
PUSHMATAHA 24333(04) JOINT SEAL/REPAIR	Div. 2		0.500 Mi.	Let 01/2014 FFY 2014	DIVISION 2: BRIDGE MAINTENANCE - VARIOUS LOCATIONS (JOINT REPAIR)	\$206,000
PUSHMATAHA 24333(11) BRIDGE PAINTING	Div. 2		0.100 Mi.	Let 01/2014 FFY 2014	DIVISION 2: MAINTENANCE - VARIOUS LOCATIONS BRIDGE PAINTING	\$824,000
PUSHMATAHA 24334(04) BRIDGE WATER PROOF SEAL	Div. 2		0.500 Mi.	Let 01/2014 FFY 2014	DIVISION 2: BRIDGE WATER PROOF SEAL	\$52,957
PUSHMATAHA 26346(05) RIGHT OF WAY	Div. 2	US271	0.100 Mi.	Let 08/2014 FFY 2014	US-271: OVER KIAMICHI RIVER, APPROX 2.0 MI NORTH OF SH-3 RW FOR 26346(04)	\$458,556
PUSHMATAHA 26346(06) UTILITIES	Div. 2	US271	0.100 Mi.	Let 08/2014 FFY 2014	US-271: OVER KIAMICHI RIVER, APPROX 2.0 MI NORTH OF SH-3 UT FOR 26346(04)	\$54,590
PUSHMATAHA 27026(05) RIGHT OF WAY	Div. 2	US271	0.020 Mi.	Let 05/2014 FFY 2014	US-271 OVER DUMPLING CREEK 1.6 MI NORTH OF CHOCTAW COUNTY LINE RW FOR 27026(04)	\$41,200
PUSHMATAHA 27026(06) UTILITIES	Div. 2	US271	0.020 Mi.	Let 05/2014 FFY 2014	US-271 OVER DUMPLING CREEK 1.6 MI NORTH OF CHOCTAW COUNTY LINE UT FOR 27026(04)	\$41,200
PUSHMATAHA 29245(04) BRIDGE REHABILITATION	Div. 2	SH003	0.100 Mi.	Let 03/2014 FFY 2014	SH-3 OVER MILL CREEK 8.86 MILES EAST OF JCT US-271	\$721,000
ROGER MILLS 10094(05) RIGHT OF WAY	Div. 5	US283	4.800 Mi.	Let 10/2013 FFY 2014	US-283: FR 8.0 MI NORTH OF THE BECKHAM C/L NORTH TO SH 47 IN CHEYENNE R/W FOR 10094(04) SMC 80/2	\$816,119
ROGER MILLS 24359(04) BRIDGE & APPROACHES	Div. 5	SH033	0.500 Mi.	Let 05/2014 FFY 2014	SH-33 OVER TURKEY CREEK APPROX 1.2 MILE EAST OF JCT SH-33/SH-30.	\$1,017,994
ROGER MILLS 24360(04) BRIDGE & APPROACHES	Div. 5	SH033	0.500 Mi.	Let 05/2014 FFY 2014	SH-33 OVER LITTLE TURKEY CREEK APPROX. 2.6 MILE EAST OF JCT SH-33/SH-30.	\$960,971
ROGERS 09484(11) RIGHT OF WAY	Div. 8	SH020	4.200 Mi.	Let 07/2014 FFY 2014	SH 20: FROM APPROX. 1 MI EAST OF THE VERDIGRIS RIVER EAST TO CLAREMORE(RW FOR 0948410)	\$3,000,000
ROGERS 09484(12) UTILITIES	Div. 8	SH020	4.200 Mi.	Let 07/2014 FFY 2014	SH 20: FROM APPROX. 1 MI EAST OF THE VERDIGRIS RIVER EAST TO CLAREMORE(UT FOR 0948410)	\$1,000,000
ROGERS 20315(04) INTERCHANGE	Div. 8	IS044	0.040 Mi.	Let 06/2014 FFY 2014	I-44: INTERCHANGE AT 163RD STREET -SPLIT FUNDING REQUIRED (IM EARMARK)	\$18,000,000
ROGERS 24121(04) BRIDGE & APPROACHES	Div. 8	SH066	1.250 Mi.	Let 05/2014 FFY 2014	SH-66: FROM END OF 4 LANE, .50 MI. S. OF CRAIG CO. LINE EXTENDING NORTHEAST APPROX. 1.25 MI. (.75 MI. IN CRAIG CO.), INCLUDING BOX REPLACEMENT	\$6,952,500
ROGERS 26242(05) RIGHT OF WAY	Div. 8	SH020	0.100 Mi.	Let 08/2014 FFY 2014	SH-20 / SH-66 CONNECTION RW FOR 26242(04)	\$206,000
ROGERS 26242(06) UTILITIES	Div. 8	SH020	0.100 Mi.	Let 08/2014 FFY 2014	SH-20 / SH-66 CONNECTION UT FOR 26242(04)	\$206,000
ROGERS 27031(05) RIGHT OF WAY	Div. 8	SH020	3.900 Mi.	Let 08/2014 FFY 2014	SH-20: FROM 4 MILES EAST OF TULSA COUNTY LINE EAST TO 1 MILE EAST OF VERDIGRIS RIVER RW FOR 27031(04)	\$5,669,725
ROGERS 27031(06) UTILITIES	Div. 8	SH020	3.900 Mi.	Let 08/2014 FFY 2014	SH-20: FROM 4 MILES EAST OF TULSA COUNTY LINE EAST TO 1 MILE EAST OF VERDIGRIS RIVER UT FOR 27031(04)	\$1,732,205
ROGERS 27167(04) INTERSECT MODIF	Div. 8	SH020	0.550 Mi.	Let 04/2014 FFY 2014	SH-20: INTERSECTIONS AT SH-20 & CLUBHOUSE/SOUTHAVEN ROAD AND, AT SH-20 & TRIALWOOD DR., APPROX. 9.5 MILES EAST OF TULSA COUNTY LINE	\$3,003,317
SEMINOLE 21006(08) RIGHT OF WAY	Div. 3	US270	1.200 Mi.	Let 07/2014 FFY 2014	US-270 OVER WEWOKA CREEK & RAILROAD, FROM 4.89 MI EAST OF SH-270A IN SEMINOLE, EAST 1.2 MI (RW FOR 21006(07))	\$416,934

8 YEAR CONSTRUCTION WORK PLAN REPORT

WorkPlanBook.rpt

SEMINOLE 21006(09) UTILITIES	Div. 3 US270	1.200 Mi.	Let 07/2014 FFY 2014	US-270 OVER WEWOKA CREEK & RAILROAD, FROM 4.89 MI EAST OF SH-270A IN SEMINOLE, EAST 1.2 MI (UT FOR 21006(07))	\$343,201
SEMINOLE 21845(05) RIGHT OF WAY	Div. 3 SH009	1.000 Mi.	Let 06/2014 FFY 2014	SH-9: FROM 8.58 MI EAST OF SH-3E, EXTEND EAST 1.0 MI (RW FOR 21845(04))	\$198,220
SEMINOLE 21845(06) UTILITIES	Div. 3 SH009	1.000 Mi.	Let 06/2014 FFY 2014	SH-9: FROM 8.58 MI EAST OF SH-3E, EXTEND EAST 1.0 MI (UT FOR 21845(04))	\$217,406
SEMINOLE 23289(11) RIGHT OF WAY	Div. 3 SH003E	0.400 Mi.	Let 11/2013 FFY 2014	SH-99 OVER SALT & SANDY CREEKS, 11.76 & 13.65 MI SOUTH OF US-270 (RW FOR 23289(10))	\$75,808
SEMINOLE 23289(12) UTILITIES	Div. 3 SH003E	0.400 Mi.	Let 11/2013 FFY 2014	SH-99 OVER SALT & SANDY CREEKS, 11.76 & 13.65 MI SOUTH OF US-270 (UT FOR 23289(10))	\$207,339
SEMINOLE 28926(05) RIGHT OF WAY	Div. 3 SH099A	0.200 Mi.	Let 11/2013 FFY 2014	SH-99A OVER EAST GAR CREEK, 6.52 MI EAST OF SH-99 (RW FOR 28926(04))	\$40,994
SEMINOLE 28926(06) UTILITIES	Div. 3 SH099A	0.200 Mi.	Let 11/2013 FFY 2014	SH-99A OVER EAST GAR CREEK, 6.52 MI EAST OF SH-99 (UT FOR 28926(04))	\$50,779
SEMINOLE 28943(05) RIGHT OF WAY	Div. 3 SH009	0.200 Mi.	Let 11/2013 FFY 2014	SH-9 OVER UNNAMED CREEK, 4.39 MI EAST OF SH-3E (RW FOR 28943(005))	\$35,432
SEMINOLE 28943(06) UTILITIES	Div. 3 SH009	0.200 Mi.	Let 11/2013 FFY 2014	SH-9 OVER UNNAMED CREEK, 4.39 MI EAST OF SH-3E (UT FOR 28943(005))	\$55,620
SEMINOLE 28944(05) RIGHT OF WAY	Div. 3 SH009	0.450 Mi.	Let 11/2013 FFY 2014	SH-9 OVER TWO UNNAMED CREEKS, 6.0 & 6.25 MI EAST SH-3E (RW FOR 28944(04))	\$185,503
SEMINOLE 28944(06) UTILITIES	Div. 3 SH009	0.450 Mi.	Let 11/2013 FFY 2014	SH-9 OVER TWO UNNAMED CREEKS, 6.0 & 6.25 MI EAST SH-3E (UT FOR 28944(04))	\$232,780
SEMINOLE 29109(05) RIGHT OF WAY	Div. 3 US270	0.020 Mi.	Let 03/2014 FFY 2014	US-270 OVER MAGNOLIA CREEK, 0.8 MI EAST OF SH-99 (RW FOR 29109(04))	\$103,000
SEMINOLE 29109(06) UTILITIES	Div. 3 US270	0.020 Mi.	Let 03/2014 FFY 2014	US-270 OVER MAGNOLIA CREEK, 0.8 MI EAST OF SH-99 (RW FOR 29109(04))	\$51,500
SEQUOYAH 20913(04) BRIDGE & APPROACHES	Div. 1 US064	1.000 Mi.	Let 11/2013 FFY 2014	US-64: OVER UP RAILROAD, 11.6 MILES EAST OF MUSKOGEE COUNTY LINE	\$6,690,729
SEQUOYAH 23107(08) RIGHT OF WAY	Div. 1 US059	3.500 Mi.	Let 04/2014 FFY 2014	US-59 FROM US-64 NORTH 3.5 MI ROW FOR 23107(07)	\$2,939,224
SEQUOYAH 23107(09) UTILITIES	Div. 1 US059	3.500 Mi.	Let 04/2014 FFY 2014	US-59 FROM US-64 NORTH 3.5 MI UT FOR 23107(07)	\$1,938,205
STEPHENS 24335(04) BRIDGE WATER PROOF SEAL	Div. 7	0.000 Mi.	Let 04/2014 FFY 2014	DIVISION 7: BRIDGE WATER PROOF SEAL	\$80,000
STEPHENS 24336(04) BRIDGE PAINTING	Div. 7	0.000 Mi.	Let 06/2014 FFY 2014	DIVISION 7: BRIDGE PAINTING & JOINT REPAIR (SITES TO BE DETERMINED)	\$920,000
STEPHENS 24412(04) RECONSTRUCT-NO ADDED LANES	Div. 7 SH029	4.800 Mi.	Let 02/2014 FFY 2014	SH-29 FROM 2.68 EAST OF US-81, EAST 4.8 MI (RECONSTRUCT ON EXISTING) (PHASE I)	\$10,099,844
STEPHENS 24412(07) BRIDGE & APPROACHES	Div. 7 SH029	0.130 Mi.	Let 02/2014 FFY 2014	SH-29 OVER CLEAR CREEK BRANCH 6.37 MIS E. OF US-81 JCT IN MARLOW	\$1,189,069
TEXAS 20839(09) RIGHT OF WAY	Div. 6 US054	2.000 Mi.	Let 10/2013 FFY 2014	US-54 BEG APPROX 8.5 MILE NORTH OF US-64 & EXT NORTH 2.0 MILE THRU TYRONE RW FOR 20839(08)	\$2,000,000
TEXAS 20839(12) RIGHT OF WAY CLEARANCE	Div. 6 US054	0.000 Mi.	Let 10/2013 FFY 2014	US-54 BEG APPROX 8.5 MILE NORTH OF US-64 & EXT NORTH 2.0 MILE THRU TYRONE RW DEMO/CLEARANCE FOR 20839(08)	\$133,613
TEXAS 24241(11) RIGHT OF WAY CLEARANCE	Div. 6 SH136	5.000 Mi.	Let 10/2013 FFY 2014	SH-136: BEGINNING AT THE TEXAS STATE LINE & EXTENDING NORTH 5.0 MILE RW CLEARANCE FOR 24241(04)	\$51,500
TEXAS 24345(05) RIGHT OF WAY	Div. 6 SH136	3.500 Mi.	Let 01/2014 FFY 2014	SH-136 FROM 6.0 MI NORTH OF THE TEXAS S/L NORTH 3.5 MI RW FOR 24345(04)	\$320,330
TEXAS 24345(06) UTILITIES	Div. 6 SH136	3.500 Mi.	Let 01/2014 FFY 2014	SH-136 FROM 6.0 MI NORTH OF THE TEXAS S/L NORTH 3.5 MI UT FOR 24345(04)	\$133,591

8 YEAR CONSTRUCTION WORK PLAN REPORT

WorkPlanBook.rpt

TEXAS 29448(05) RIGHT OF WAY	Div. 6 SH095	1.000 Mi.	Let 03/2014 FFY 2014	SH-95 OVER GOFF CREEK, 7.1 MI. NORTH OF JCT. US-64RW FOR 29448(04)	\$100,000
TULSA 11476(04) BRIDGE REHABILITATION	Div. 8 SH051	0.100 Mi.	Let 05/2014 FFY 2014	TULSA: BA EXPWY/SH 51 OVER LEWIS AVENUE(TIED TO 1147704)	\$3,595,283
TULSA 11477(04) BRIDGE REHABILITATION	Div. 8 SH051	0.090 Mi.	Let 05/2014 FFY 2014	TULSA: BA EXPWY/SH 51 OVER 15TH STREET & SH 51 OVER MK&T RR(TIED TO 1147604)	\$4,955,661
TULSA 21899(05) RIGHT OF WAY	Div. 8 IS044	0.050 Mi.	Let 07/2014 FFY 2014	I-44: BRIDGE AT 145TH EAST AVE. APPROX. 0.7 MILE EAST OF JCT OF I-44/I-244 (R/W FOR 2189904) (IM EARMARK)	\$4,414,900
TULSA 21899(06) UTILITIES	Div. 8 IS044	0.050 Mi.	Let 07/2014 FFY 2014	I-44: BRIDGE AT 145TH EAST AVE. APPROX. 0.7 MILE EAST OF JCT OF I-44/I-244 (UT FOR 2189904) (IM EARMARK)	\$2,140,141
TULSA 23170(06) SAFETY IMPROVEMENT	Div. 8	0.000 Mi.	Let 08/2014 FFY 2014	SAFETY IMPROVEMENT PROJECTS WITHIN DIVISION 8(SITES TO BE SELECTED LATER)	\$1,000,000
TULSA 24346(05) RIGHT OF WAY	Div. 8 SH020	3.830 Mi.	Let 03/2014 FFY 2014	SH-20: FROM 0.09 MI. EAST OF US-75, EAST 3.83 MILES RW FOR 24346(04)	\$4,000,000
TULSA 24346(06) UTILITIES	Div. 8 SH020	3.830 Mi.	Let 03/2014 FFY 2014	SH-20: FROM 0.09 MI. EAST OF US-75, EAST 3.83 MILES UT FOR 24346(04)	\$2,000,000
TULSA 24365(07) BRIDGE & APPROACHES	Div. 8 SH011	0.500 Mi.	Let 07/2014 FFY 2014	SH-11: OVER FLAT ROCK CREEK, APPROX. 15.2 MILES SOUTH OF THE WASHINGTON C/L	\$1,253,500
TULSA 27939(05) RIGHT OF WAY	Div. 8 US169	0.800 Mi.	Let 06/2014 FFY 2014	US-169: BIRD CREEK & BIRD CREEK OVERFLOW, APPROX. 5 MILES NORTH OF I-244	\$1,000,000
TULSA 27939(06) UTILITIES	Div. 8 US169	0.800 Mi.	Let 06/2014 FFY 2014	US-169: BIRD CREEK & BIRD CREEK OVERFLOW, APPROX. 5 MILES NORTH OF I-244	\$368,746
TULSA 28861(05) RIGHT OF WAY	Div. 8 IS244	0.100 Mi.	Let 03/2014 FFY 2014	WEST 23RD STREET SOUTH OVER I-244(INCLUDES EXIT RAMP) (RW FOR 2886104)	\$51,500
TULSA 28861(06) UTILITIES	Div. 8 IS244	0.100 Mi.	Let 03/2014 FFY 2014	WEST 23RD STREET SOUTH OVER I-244(INCLUDES EXIT RAMP) (UT FOR 2886104)	\$51,500
TULSA 28862(05) RIGHT OF WAY	Div. 8 IS444	0.100 Mi.	Let 03/2014 FFY 2014	BOSTON AVE AND MAIN STREET OVER I-444, & CHEYENNE AVE OVER I-444.2 MILES EAST OF I-244(RW FOR 2886204)	\$51,500
TULSA 28862(06) UTILITIES	Div. 8 IS444	0.100 Mi.	Let 03/2014 FFY 2014	BOSTON AVE AND MAIN STREET OVER I-444, & CHEYENNE AVE. OVER I-444.2 MILES EAST OF I-244(UT FOR 2886204)	\$51,500
TULSA 28865(06) UTILITIES	Div. 8 IS444	0.100 Mi.	Let 05/2014 FFY 2014	2ND STREET OVER I-444, 1.41 MI NORTH OF SH 51(UT FOR 2886504)	\$51,500
TULSA 28865(07) RIGHT OF WAY	Div. 8 IS444	0.100 Mi.	Let 05/2014 FFY 2014	2ND STREET OVER I-444, 1.41 MI NORTH OF SH 51(RW FOR 2886504)	\$51,500
TULSA 28868(05) RIGHT OF WAY	Div. 8 IS444	0.100 Mi.	Let 05/2014 FFY 2014	4TH STREET OVER I-444, .8 MILES NORTH OF SH 51(RW FOR 2886804)	\$51,500
TULSA 28868(06) UTILITIES	Div. 8 IS444	0.100 Mi.	Let 05/2014 FFY 2014	4TH STREET OVER I-444, .8 MILES NORTH OF SH 51(UT FOR 2886804)	\$51,500
TULSA 28869(05) RIGHT OF WAY	Div. 8 IS244	0.100 Mi.	Let 09/2014 FFY 2014	GILCREASE DRIVE WESTBOUND OVER I-244, .1 MILES NORTH OF JCT I-44(RW FOR 2886904)	\$51,500
TULSA 28869(06) UTILITIES	Div. 8 IS244	0.100 Mi.	Let 09/2014 FFY 2014	GILCREASE DRIVE WESTBOUND OVER I-244, .1 MILES NORTH OF JCT I-44(UT FOR 2886904)	\$51,500
TULSA 28872(05) RIGHT OF WAY	Div. 8 IS044	0.100 Mi.	Let 04/2014 FFY 2014	I-44 OVER RAILROAD NORTHBOUND AND SOUTHBOUND, .2 MILES EAST OF I-244(RW FOR 2887204)	\$29,665
TULSA 28872(06) UTILITIES	Div. 8 IS044	0.100 Mi.	Let 04/2014 FFY 2014	I-44 OVER RAILROAD NORTHBOUND AND SOUTHBOUND, .2 MILES EAST OF I-244(UT FOR 2887204)	\$48,129
TULSA 28873(05) RIGHT OF WAY	Div. 8 US169	0.100 Mi.	Let 04/2014 FFY 2014	EAST 36TH NORTH STREET OVER US 169, 4.8 MILES NORTH OF JCT I-44(RW FOR 2887304)	\$51,500
TULSA 28873(06) UTILITIES	Div. 8 US169	0.100 Mi.	Let 04/2014 FFY 2014	EAST 36TH NORTH STREET OVER US 169, 4.8 MILES NORTH OF JCT I-44(UT FOR 2887304)	\$51,500

8 YEAR CONSTRUCTION WORK PLAN REPORT

WorkPlanBook.rpt

TULSA 28879(05) RIGHT OF WAY	Div. 8 IS444	0.100 Mi.	Let 05/2014 FFY 2014	US 75 RAMP NORTH TO WEST OVER I-444 SOUTHBOUND(RW FOR 2887904)	\$51,500
TULSA 28879(06) UTILITIES	Div. 8 IS444	0.100 Mi.	Let 05/2014 FFY 2014	US 75 RAMP NORTH TO WEST OVER I-444 SOUTHBOUND(UT FOR 2887904)	\$51,500
TULSA 28880(05) RIGHT OF WAY	Div. 8 US075	0.100 Mi.	Let 05/2014 FFY 2014	US 75 RAMP NORTH TO EAST, OVER 2ND STREET, EAST 1ST, AND US 75(RW FOR 2888004)	\$51,500
TULSA 28880(06) UTILITIES	Div. 8 US075	0.100 Mi.	Let 05/2014 FFY 2014	US 75 RAMP NORTH TO EAST, OVER 2ND STREET, EAST 1ST, AND US 75(UT FOR 2888004)	\$51,500
TULSA 28881(05) RIGHT OF WAY	Div. 8 IS444	0.100 Mi.	Let 05/2014 FFY 2014	I-444 OVER 11TH AND 6TH STREET, .3 MILES NORTH OF SH 51(RW FOR 2888104)	\$51,500
TULSA 28881(06) UTILITIES	Div. 8 IS444	0.100 Mi.	Let 05/2014 FFY 2014	I-444 OVER 11TH AND 6TH STREET, .3 MILES NORTH OF SH 51(UT FOR 2888104)	\$51,500
TULSA 28882(05) RIGHT OF WAY	Div. 8 IS044	0.100 Mi.	Let 09/2014 FFY 2014	SH 12 OVER 49TH AVENUE, 0.7 MILES WEST JCT I-44(RW FOR 2888204)	\$51,500
TULSA 28882(06) UTILITIES	Div. 8 IS044	0.100 Mi.	Let 09/2014 FFY 2014	SH 12 OVER 49TH AVENUE, 0.7 MILES WEST JCT I-44(UT FOR 2888204)	\$51,500
TULSA 28887(05) RIGHT OF WAY	Div. 8 IS244	0.100 Mi.	Let 06/2014 FFY 2014	MEMORIAL ROAD OVER I-244 NORTH AND SOUTHBOUND, 5.25 MI EAST OF JCT I-444(RW FOR 288704)	\$51,500
TULSA 28887(06) UTILITIES	Div. 8 IS244	0.100 Mi.	Let 06/2014 FFY 2014	MEMORIAL ROAD OVER I-244 NORTH AND SOUTHBOUND, 5.25 MI EAST OF JCT I-444(UT FOR 288704)	\$51,500
WASHITA 17669(05) RIGHT OF WAY	Div. 5 US183	6.500 Mi.	Let 01/2014 FFY 2014	US 183 FROM SH 55 AND EXTEND NORTH 6.5 MILES TO EW 122.(ROW FOR JP# 17669(04) (RECONSTRUCT TO 4 LANE DIVIDED) SMC 80/20	\$468,573
WASHITA 24367(04) BRIDGE & APPROACHES	Div. 5 SH055	0.500 Mi.	Let 04/2014 FFY 2014	SH-55 OVER DRY ELK CREEK APPROX. 0.5 MILE WEST OF SH-44.	\$2,116,801
WASHITA 26478(05) RIGHT OF WAY	Div. 5 SH152	0.500 Mi.	Let 10/2013 FFY 2014	SH-152 OVER RR UNDERPASS, 13.5 MI EAST OF THE BECKHAM C/LROW FOR 26478(04)	\$29,664
WASHITA 26478(06) UTILITIES	Div. 5 SH152	0.500 Mi.	Let 10/2013 FFY 2014	SH-152 OVER RR UNDERPASS, 13.5 MI EAST OF THE BECKHAM C/LUT FOR 26478(04)	\$48,101
WASHITA 26480(05) RIGHT OF WAY	Div. 5 SH152	0.500 Mi.	Let 10/2013 FFY 2014	SH-152 OVER TRAIL CR, 4.2 MI EAST OF THE BECKHAM C/LROW FOR 26480(04)	\$29,664
WASHITA 26480(06) UTILITIES	Div. 5 SH152	0.500 Mi.	Let 10/2013 FFY 2014	SH-152 OVER TRAIL CR, 4.2 MI EAST OF THE BECKHAM C/LUT FOR 26480(04)	\$48,101
WASHITA 26487(05) RIGHT OF WAY	Div. 5 SH044	0.500 Mi.	Let 10/2013 FFY 2014	SH-44 OVER SAND CR, 9.3 MI NORTH OF SH-152ROW FOR 26487(04)	\$29,664
WASHITA 26487(06) UTILITIES	Div. 5 SH044	0.500 Mi.	Let 10/2013 FFY 2014	SH-44 OVER SAND CR, 9.3 MI NORTH OF SH-152UT FOR 26487(04)	\$48,101
WASHITA 29524(05) RIGHT OF WAY	Div. 5 SH152	0.200 Mi.	Let 11/2013 FFY 2014	SH-152, BRIDGE AND APPROACHES OVER TAYLOR CREEK LOCATED 1.5 MILESWEST OF THE CADDO C/L. RW FOR 29524(04)	\$75,000
WASHITA 29524(06) UTILITIES	Div. 5 SH152	0.200 Mi.	Let 11/2013 FFY 2014	SH-152, BRIDGE AND APPROACHES OVER TAYLOR CREEK LOCATED 1.5 MILESWEST OF THE CADDO C/L. UT FOR 29524(04)	\$75,000
WOODS 27010(04) BRIDGE & APPROACHES	Div. 6 US064	1.500 Mi.	Let 10/2013 FFY 2014	US-64: OVER RED HORSE CREEK, 5.3 MILES EAST OF SH-50 JCT.	\$5,185,288
WOODWARD 17457(16) GRADE,DRAINING,BRIDGE & SURFACE	Div. 6 US183	2.000 Mi.	Let 04/2014 FFY 2014	US-183/US-270: FROM 5.0 MI. S.E. OF JCT. SH-50, EXT. S.E. 2.0 MI.	\$3,886,793
WOODWARD 17457(23) RIGHT OF WAY	Div. 6 US183	4.000 Mi.	Let 02/2014 FFY 2014	US-183/US-270: FROM 10 MI. S.E. OF JCT. SH-50, EXT. S.E. 4 MI. RW FOR JP 17457(20) (PARALLEL LANES)	\$506,214
WOODWARD 17457(24) UTILITIES	Div. 6 US183	4.000 Mi.	Let 02/2014 FFY 2014	US-183/US-270: FROM 10 MI. S.E. OF JCT. SH-50, EXT. S.E. 4 MI. UT FOR JP 17457(20) (PARALLEL LANES)	\$512,593
WOODWARD 24159(07) GRADE,DRAINING,BRIDGE & SURFACE	Div. 6 SH015	2.950 Mi.	Let 05/2014 FFY 2014	SH-15 BEG APPROX. 3.1 MI EAST OF THE ELLIS C/L & EXT EAST APPROX. 2.95 MI.	\$5,790,563

8 YEAR CONSTRUCTION WORK PLAN REPORT

WOODWARD Div. 6 SH034 1.000 Mi. Let 06/2014 SH-34: BRIDGE OVER INDIAN CREEK, 2.3 MILES SOUTH OF US-183 JCT. RW FOR \$50,401
27924(05) FFY 2014 27924(04)
RIGHT OF WAY

8 YEAR CONSTRUCTION WORK PLAN REPORT

WorkPlanBook.rpt

Federal Fiscal Year 2015

ADAIR 16928(16) GRADE,DRAINING,BRIDGE & SURFACE	Div. 1 US059	4.950 Mi.	FFY 2015	US-59: FR 2 MILES NORTH OF WESTVILLE AND EXTEND NORTH 4.951 MILES.SURFACE FOR JP# 16928(09)	\$13,780,000
ADAIR 26290(05) RIGHT OF WAY	Div. 1 US062	0.500 Mi.	FFY 2015	US-62 OVER DENNISON HOLLOW CR, 4.1 MI EAST OF THE CHEROKEE C/LROW FOR 26290(04)	\$320,993
ADAIR 26290(06) UTILITIES	Div. 1 US062	0.500 Mi.	FFY 2015	US-62 OVER DENNISON HOLLOW CR, 4.1 MI EAST OF THE CHEROKEE C/LUT FOR 26290(04)	\$379,486
ALFALFA 17668(05) RIGHT OF WAY	Div. 6 SH008	4.000 Mi.	Let 07/2015 FFY 2015	SH-8: FR MAJOR COUNTY LINE EXTEND NORTH 4 MILES (RW FOR 17668(04)	\$148,400
ALFALFA 17668(06) UTILITIES	Div. 6 SH008	4.000 Mi.	Let 07/2015 FFY 2015	SH-8: FR MAJOR COUNTY LINE EXTEND NORTH 4 MILES (UT FOR 17668(04)	\$349,317
ALFALFA 17668(10) RECONSTRUCT-NO ADDED LANES	Div. 6 SH045	2.100 Mi.	Let 02/2015 FFY 2015	SH-45 BEG APPROX. 2.1 MILE WEST OF SH-8 & EXT EAST 2.1 MILE TO SH-8.	\$5,171,599
ALFALFA 24064(05) RIGHT OF WAY	Div. 6 US064	4.600 Mi.	Let 11/2014 FFY 2015	US-64 FROM 9.0 MI EAST OF THE WOODS C/L, EAST 4.6 MI RW FOR 24064(04)	\$630,700
ALFALFA 24064(06) UTILITIES	Div. 6 US064	4.600 Mi.	Let 11/2014 FFY 2015	US-64 FROM 9.0 MI EAST OF THE WOODS C/L, EAST 4.6 MI UT FOR 24064(04)	\$750,000
ALFALFA 24124(04) GRADE,DRAINING,BRIDGE & SURFACE	Div. 6 US064	4.500 Mi.	Let 01/2015 FFY 2015	US-64: BEGIN AT THE WOODS C/L, EXTEND EAST 4.5 MILES	\$8,945,000
ALFALFA 26496(05) RIGHT OF WAY	Div. 6 SH008	4.010 Mi.	Let 06/2015 FFY 2015	SH-8: FROM 4.0 MI NORTH OF THE MAJOR C/L, NORTH 4.0 MI RW FOR 26496(04)	\$118,190
ALFALFA 26496(06) UTILITIES	Div. 6 SH008	4.010 Mi.	Let 06/2015 FFY 2015	SH-8: FROM 4.0 MI NORTH OF THE MAJOR C/L, NORTH 4.0 MI UT FOR 26496(04)	\$364,645
ALFALFA 27943(06) UTILITIES	Div. 6 SH008	1.000 Mi.	Let 11/2014 FFY 2015	SH-8: BRIDGE OVER DRIFTWOOD CREEK, 0.9 MILES NORTH OF SH-11 JCT. UT FOR 27943(04)	\$106,000
ALFALFA 29442(06) UTILITIES	Div. 6 SH008B	0.700 Mi.	Let 11/2014 FFY 2015	SH-8B OVER EAGLE CHIEF CREEK, 0.5 MILES WEST OF JCT. SH-8UT FOR 29442(04)	\$159,000
BECKHAM 24352(06) UTILITIES	Div. 5 SH152	4.000 Mi.	Let 10/2014 FFY 2015	SH-152 FROM SH-6 EAST 4.0 MIUT FOR 24352(04)	\$386,524
BECKHAM 24354(04) RESURFACE	Div. 5 IS040	5.980 Mi.	Let 02/2015 FFY 2015	I-40 FROM MILE MARKER 7.82 TO 13.8	\$7,384,370
BECKHAM 26492(04) BRIDGE PAINTING	Div. 5 IS040B	0.200 Mi.	Let 06/2015 FFY 2015	DIVISION 5 PAINT I-40B SAYRE OVER THE NORTH FORK OF THE RED RIVER LOCATED1.4 MILES NORTH OF THE US-283 JUNCTION.	\$1,060,000
BECKHAM 26999(05) RIGHT OF WAY	Div. 5 SH034	0.400 Mi.	Let 12/2014 FFY 2015	SH-34: OVER THE NORTH FORK OF THE RED RIVER, 3.6 MILES NORTH OF THEGREER COUNTY LINE. R/W FOR 26999(04).	\$97,248
BECKHAM 26999(06) UTILITIES	Div. 5 SH034	0.200 Mi.	Let 12/2014 FFY 2015	SH-34: OVER THE NORTH FORK OF THE RED RIVER.UT FOR 26999(04).	\$125,459
CADDO 01817(09) GRADE, DRAIN & SURFACE	Div. 7 SH152	2.400 Mi.	FFY 2015	SH-152: FROM 0.4 MI. W. OF SH-146 JCT., EXT. E 2.4 MI. (RECONST + SHLDRS,SOME NEW ALIGNMENT) (PHASE II)	\$6,716,562
CADDO 21714(05) RIGHT OF WAY	Div. 7 SH009	1.200 Mi.	FFY 2015	SH-9: BEGIN AT KIOWA C/L, EXT. E. 1.2 MI. THRU SH-58 JCT. IN CARNEGIE (RW FOR: 21714 (04))	\$753,766
CADDO 21714(06) UTILITIES	Div. 7 SH009	1.200 Mi.	FFY 2015	SH-9: BEGIN AT KIOWA C/L, EXT. E. 1.2 MI. THRU SH-58 JCT. IN CARNEGIE UT FOR 21714 (04))	\$740,833
CADDO 24418(05) RIGHT OF WAY	Div. 7 SH008	5.000 Mi.	FFY 2015	SH-8 BEGIN APPROX. 8.0 MIS S. OF US-62 IN ANADARKO, EXT N. 5.0 MIS (RW FOR 24418(04)	\$300,000
CADDO 24418(06) UTILITIES	Div. 7 SH008	5.000 Mi.	FFY 2015	SH-8 BEGIN APPROX. 8.0 MIS S. OF US-62 IN ANADARKO, EXT N. 5.0 MIS (UT FOR 24418(04))	\$750,000
CANADIAN 04758(04) GRADE, DRAIN & SURFACE	Div. 4 SH004	3.650 Mi.	Let 02/2015 FFY 2015	SH 4 BEG 3.0 MIS. N. OF SH 66 IN YUKON AT WILSHIRE & EXT. N. TO SH 3-NW HWY	\$6,185,441

8 YEAR CONSTRUCTION WORK PLAN REPORT

WorkPlanBook.rpt

CARTER 10154(05) RIGHT OF WAY	Div. 7 US070	4.890 Mi.	FFY 2015	US-70: UPGRADE OLD S. LNS AND OVERLAY WB LNS FROM 6.74 MI E. OF SH 76 JCT., EXT E. 4.89 MI (0.8 MI BRIDGE EXCEPT. S. SIDE. RW FOR 10154(04))	\$746,790
CARTER 10154(06) UTILITIES	Div. 7 US070	4.890 Mi.	FFY 2015	US-70: UPGRADE OLD S. LNS AND OVERLAY WB LNS FROM 6.74 MI E. OF SH 76 JCT., EXT E. 4.89 MI (0.8 MI BRIDGE EXCEPT. S. SIDE. UT FOR 10154(04))	\$858,808
CARTER 24104(04) GRADE & DRAIN	Div. 7 SH053	6.130 Mi.	Let 02/2015 FFY 2015	SH-53 FROM 6.87 MI EAST OF SH-76, E. APPROX 6.13 MI (3 BR EXCEPTIONS WITHIN EXTENTS OF PROJECT J.P. 24105(04))	\$10,400,000
CARTER 24105(04) BRIDGE & APPROACHES	Div. 7 SH053	1.430 Mi.	FFY 2015	SH-53 OVER WEST SPRING, SPRING, AND HICKORY CREEKS BEGIN 6.87 MI E. OF SH-76. THREE BRIDGE LOCATIONS.	\$4,521,300
CHEROKEE 23138(04) BRIDGE & APPROACHES	Div. 1 SH051	0.060 Mi.	Let 10/2014 FFY 2015	SH-51: OVER FOURTEEN MILE CREEK, 5.0 MILES EAST OF WAGONER CO. LINE.	\$5,467,385
CHEROKEE 27101(06) RIGHT OF WAY	Div. 1 SH082	6.600 Mi.	FFY 2015	SH-82: BEGIN 1.4 MI. NORTH OF US-62/SH-51 JCT, NORTH APPROX. 6.5 MI.RW FOR JP 27101(04)	\$3,183,738
CHEROKEE 27101(07) UTILITIES	Div. 1 SH082	6.600 Mi.	FFY 2015	SH-82: BEGIN 1.4 MI. NORTH OF US-62/SH-51 JCT, NORTH APPROX. 6.5 MI.UT FOR JP 27101(04)	\$1,836,367
CHEROKEE 28969(05) RIGHT OF WAY	Div. 1 SH010	0.200 Mi.	FFY 2015	SH-10: APPROX. 12.4 MI NE. OF JCT SH-51. (ILLINOIS RIVER)	\$82,661
CHEROKEE 28969(06) UTILITIES	Div. 1 SH010	0.200 Mi.	FFY 2015	SH-10: APPROX. 12.4 MI NE. OF JCT SH-51. (ILLINOIS RIVER)	\$43,761
CHEROKEE 28970(04) BANK PROTECTION/RIP-RAP	Div. 1 SH010	0.200 Mi.	FFY 2015	SH-10: FROM APPROX. 2 MILES NORTH OF JCT. SH-51(ILLINOIS RIVER)	\$1,300,000
CHOCTAW 27906(05) RIGHT OF WAY	Div. 2 SH109	0.100 Mi.	Let 05/2015 FFY 2015	SH-109 OVER HORSE CREEK, 1.2 MILES EAST OF JCT US-271RW FOR 27906(04)	\$46,640
CHOCTAW 27906(06) UTILITIES	Div. 2 SH109	0.100 Mi.	Let 05/2015 FFY 2015	SH-109 OVER HORSE CREEK, 1.2 MILES EAST OF JCT US-271UT FOR 27906(04)	\$89,040
CIMARRON 20941(05) RIGHT OF WAY	Div. 6 US287	0.500 Mi.	Let 06/2015 FFY 2015	US-287: BOISE CITY SQUARE RW FOR 20941(04)	\$132,500
CIMARRON 20941(06) UTILITIES	Div. 6 US287	0.500 Mi.	Let 06/2015 FFY 2015	US-287: BOISE CITY SQUARE UT FOR 20941(04)	\$159,000
CLEVELAND 20266(07) GRADE, DRAINING, BRIDGE & SURFACE	Div. 3 SH009	3.000 Mi.	Let 11/2014 FFY 2015	SH-9: FROM 36TH AVE EAST, EAST TO 72ND AVE EAST IN NORMAN (INCLUDES BRIDGE OVER DAVE BLUE CREEK)	\$12,000,000
CLEVELAND 24112(08) RIGHT OF WAY	Div. 3 SH039	4.430 Mi.	Let 04/2015 FFY 2015	SH-39: FROM 7.0 MI EAST OF US-77, EAST 4.43 MI (RW FOR 24112(07))	\$814,666
CLEVELAND 24112(09) UTILITIES	Div. 3 SH039	4.430 Mi.	Let 04/2015 FFY 2015	SH-39: FROM 7.0 MI EAST OF US-77, EAST 4.43 MI (UT FOR 24112(07))	\$588,600
CLEVELAND 24760(05) RIGHT OF WAY	Div. 3 SH009	0.020 Mi.	Let 11/2014 FFY 2015	SH-9 OVER LITTLE RIVER, 12.3 MI EAST OF US-77 (RW FOR 24760(04))	\$106,000
CLEVELAND 24760(06) UTILITIES	Div. 3 SH009	0.020 Mi.	Let 11/2014 FFY 2015	SH-9 OVER LITTLE RIVER, 12.3 MI EAST OF US-77 (UT FOR 24760(04))	\$53,000
COMANCHE 27968(05) RIGHT OF WAY	Div. 7 US277	0.170 Mi.	Let 02/2015 FFY 2015	US-277 OVER SNAKE CREEK BEGIN APPROX 0.75 MIS N. OF COTTON C/L EXTEND N. 0.17 MIS. (RW FOR J.P. 27968(04))	\$50,000
COMANCHE 27968(06) UTILITIES	Div. 7 US277	0.170 Mi.	Let 02/2015 FFY 2015	US-277 OVER SNAKE CREEK BEGIN APPROX 0.75 MIS N. OF COTTON C/L EXTEND N. 0.17 MIS. (UT FOR J.P. 27968(04))	\$192,276
COMANCHE 28813(05) RIGHT OF WAY	Div. 7 US277	3.000 Mi.	FFY 2015	US-277: BEGIN 1.56 MIS N. OF COTTON C/L, EXTEND N. 3.0 MILES (RW FOR 28813(04))	\$315,350
COMANCHE 28813(06) UTILITIES	Div. 7 US277	3.000 Mi.	FFY 2015	US-277: BEGIN 1.56 MIS N. OF COTTON C/L, EXTEND N. 3.0 MILES (UT FOR 28813(04))	\$371,000
COTTON 23292(04) RESURFACE	Div. 7 IS044	5.650 Mi.	FFY 2015	I-44: P.C. CONCRETE OVERLAY BEG. AT THE RED RIVER BRIDGE & EXTENDING NORTH TO US-70. (IM EARMARK) (OTA PARTICIPATION)	\$9,404,277
CRAIG 24115(04) BRIDGE & APPROACHES	Div. 8 US059	0.500 Mi.	Let 05/2015 FFY 2015	US-59: OVER THE MKT RAILROAD, 1.1 MILES NORTH OF SH-10	\$1,493,300

8 YEAR CONSTRUCTION WORK PLAN REPORT

WorkPlanBook.rpt

CRAIG 27069(04) BRIDGE & APPROACHES	Div. 8 SH010	0.300 Mi.	Let 09/2015 FFY 2015	SH-10 OVER BIG CREEK & THE EAST FORK OF BIG CREEK 16 MILES WEST OF US-59	\$4,620,964
CRAIG 29068(05) RIGHT OF WAY	Div. 8 SH010	0.200 Mi.	Let 04/2015 FFY 2015	SH-10 OVER BIG CABIN CREEK, 3.6 MILES WEST OF JCT. US-59RW FOR 2906804	\$106,000
CRAIG 29068(06) UTILITIES	Div. 8 SH010	0.200 Mi.	Let 04/2015 FFY 2015	SH-10 OVER BIG CABIN CREEK, 3.6 MILES WEST OF JCT. US-59UT FOR 2906804	\$106,000
CREEK 27071(04) BRIDGE & APPROACHES	Div. 8 SH051	0.350 Mi.	Let 05/2015 FFY 2015	SH-51: CIMARRON RIVER, 3.5 MILES EAST OF JCT. SH-99	\$7,779,817
CREEK 27083(05) RIGHT OF WAY	Div. 8 SH033	0.250 Mi.	Let 03/2015 FFY 2015	SH-33: UNNAMED CREEK, 1.4 MI. EAST OF PAYNE COUNTY LINEROW FOR 27083(04)	\$53,000
CREEK 27083(06) UTILITIES	Div. 8 SH033	0.250 Mi.	Let 03/2015 FFY 2015	SH-33: UNNAMED CREEK, 1.4 MI. EAST OF PAYNE COUNTY LINEUT FOR 27083(04)	\$49,531
CREEK 27090(04) BRIDGE REHABILITATION	Div. 8 US075A	0.300 Mi.	Let 04/2015 FFY 2015	US-75A: ROCK CREEK, .3 MI. SOUTH OF JCT. SH117	\$2,650,000
CREEK 27090(05) RIGHT OF WAY	Div. 8 US075A	0.300 Mi.	Let 11/2014 FFY 2015	US-75A: ROCK CREEK, .3 MI. SOUTH OF JCT. SH117ROW FOR 27090(04)	\$167,554
CREEK 27090(06) UTILITIES	Div. 8 US075A	0.300 Mi.	Let 11/2014 FFY 2015	US-75A: ROCK CREEK, .3 MI. SOUTH OF JCT. SH117UT FOR 27090(04)	\$150,418
CREEK 27925(05) RIGHT OF WAY	Div. 8 SH048	0.350 Mi.	Let 02/2015 FFY 2015	SH-48: CIMARRON RIVER, FROM APPROX. 2.5 MILES NORTH OF JCT. SH-51/SH-28	\$159,000
CREEK 27925(06) UTILITIES	Div. 8 SH048	0.350 Mi.	Let 02/2015 FFY 2015	SH-48: CIMARRON RIVER, FROM APPROX. 2.5 MILES NORTH OF JCT. SH-51/SH-28	\$106,000
CUSTER 24134(05) BRIDGE WATER PROOF SEAL	Div. 5	0.000 Mi.	Let 03/2015 FFY 2015	DIVISION 5 SILANE TREATMENT(WATERPROOF SEAL, SITES TO DETERMINED)	\$119,078
CUSTER 24145(06) UTILITIES	Div. 5 SH054	5.000 Mi.	Let 12/2014 FFY 2015	SH-54, BEGIN 1.8 NORTH OF THE I-40 JCT (NORTH WEATHERFORD CITY LMTS) ANDEXTEND NORTH 5.0 MILES. UT FOR 24145(04)	\$1,261,853
CUSTER 24145(08) RIGHT OF WAY	Div. 5 SH054	5.000 Mi.	Let 12/2014 FFY 2015	SH-54 FROM 5.0 MI NORTH OF THE NORTH WEATHERFORD C/L, NORTH 5.0 MIROW FOR 24145(07)	\$700,667
CUSTER 24145(09) UTILITIES	Div. 5 SH054	5.000 Mi.	Let 12/2014 FFY 2015	SH-54 FROM 5.0 MI NORTH OF THE NORTH WEATHERFORD C/L, NORTH 5.0 MIUT FOR 24145(07)	\$1,261,853
CUSTER 24145(11) RIGHT OF WAY	Div. 5 SH054	4.800 Mi.	Let 12/2014 FFY 2015	SH-54 FROM 10.0 MI NORTH OF THE NORTH WEATHERFORD, EW-92, AND EXTNORTH 4.8 MILES TO SH-33. ROW FOR 24145(10)	\$257,840
CUSTER 24145(12) UTILITIES	Div. 5 SH054	4.800 Mi.	Let 12/2014 FFY 2015	SH-54 FROM 10.0 MI NORTH OF THE NORTH WEATHERFORD C/L, EW-92, AND EXTNORTH 4.8 MILES TO SH-33. UT FOR 24145(10)	\$999,721
CUSTER 24427(05) RESURFACE	Div. 5 IS040	7.900 Mi.	Let 02/2015 FFY 2015	I-40: FROM MILE MARKER 68.7 TO 76.6. (FROM I-40B EAST JCT IN CLINTON ANDEXT EAST 7.8 MILES)	\$7,923,500
DELAWARE 24147(04) BRIDGE & APPROACHES	Div. 8 SH085	0.500 Mi.	Let 08/2015 FFY 2015	SH-85: OVER DUCK CR, 3.2 MILES EAST & NORTH OF THE CRAIG C/L	\$926,500
DELAWARE 24963(05) RIGHT OF WAY	Div. 8 US059	0.500 Mi.	Let 02/2015 FFY 2015	US-59: SPAVINAW CREEK, 12.7 MI. NORTH OF SH33 RW FOR 24963(04)	\$320,993
DELAWARE 24963(06) UTILITIES	Div. 8 US059	0.500 Mi.	Let 02/2015 FFY 2015	US-59: SPAVINAW CREEK, 12.7 MI. NORTH OF SH33 UT FOR 24963(04)	\$379,486
DELAWARE 26506(04) WIDEN & RESURFACE	Div. 8 US412	0.070 Mi.	Let 06/2015 FFY 2015	US-412: FROM THE ARKANSAS STATE LINE WEST TO US-59	\$593,600
DELAWARE 27917(05) RIGHT OF WAY	Div. 8 SH125	0.780 Mi.	Let 05/2015 FFY 2015	SH-125: FROM .9 MILES SOUTH OF SH-85A, NORTH APPROX .75 MILES	\$125,666
DELAWARE 27917(06) UTILITIES	Div. 8 SH125	0.780 Mi.	Let 05/2015 FFY 2015	SH-125: FROM .9 MILES SOUTH OF SH-85A, NORTH APPROX .75 MILES	\$112,814
DEWEY 06377(20) BRIDGE & APPROACHES	Div. 5 US183	0.400 Mi.	Let 06/2015 FFY 2015	US-183: OVER THE SOUTH CANADIAN RIVER, NORTH OF TALOGA (NEW ALIGN)	\$6,703,405

8 YEAR CONSTRUCTION WORK PLAN REPORT

WorkPlanBook.rpt

DEWEY 17671(32) SURFACE	Div. 5 US270	4.000 Mi.	Let 03/2015 FFY 2015	US-270: BEGIN APPROX. 1.7 MI. SE. OF THE SH-51 JCT. EXT. SE. APPROX4.0 MILES (SURFACE OFFSET LANES)	\$8,000,000
ELLIS 24160(05) RIGHT OF WAY	Div. 6 SH015	4.300 Mi.	Let 04/2015 FFY 2015	SH-15 FROM 2.2 MILES EAST OF SH-46 NORTH JCT., EXTEND EAST APPROX 4.3 MILES RW FOR 24160(04)	\$691,973
ELLIS 24223(06) UTILITIES	Div. 6 SH015	4.700 Mi.	Let 11/2014 FFY 2015	SH-15: BEGIN 3.3 MI. W. OF THE WOODWARD C/L., EXT. E. 4.7 MI. UT FOR 24223(04)	\$1,166,972
ELLIS 29443(06) UTILITIES	Div. 6 SH046	1.000 Mi.	Let 11/2014 FFY 2015	SH-46 OVER UNNAMED CREEK, 11.7 MILES NORTH OF JCT. SH-15 UT FOR 29443(04)	\$100,000
GARVIN 23264(04) GRADE,DRAINING,BRIDGE & SURFACE	Div. 3 SH076	3.000 Mi.	Let 11/2014 FFY 2015	SH-76: FROM SH-19, NORTH 3.0 MI INTO MCCLAIN COUNTY	\$7,446,712
GARVIN 27997(04) BRIDGE & APPROACHES	Div. 3 SH076	0.020 Mi.	Let 11/2014 FFY 2015	SH-76 OVER WASHITA RIVER, 9.4 MI NORTH OF STEPHENS C/L	\$8,603,808
GARVIN 28929(04) BRIDGE & APPROACHES	Div. 3 SH019	0.200 Mi.	Let 04/2015 FFY 2015	SH-19 OVER BEEF CREEK, 0.56 MI EAST OF SH-74	\$1,277,618
GARVIN 29564(04) BRIDGE REHABILITATION	Div. 3 IS035	0.020 Mi.	Let 03/2015 FFY 2015	I-35 OVER RUSH CREEK, 0.6 MI SOUTH OF SH-19 (EASTBOUND AND WESTBOUND) (REDECK)	\$2,600,000
GRADY 20302(04) GRADE,DRAINING,BRIDGE & SURFACE	Div. 7 SH039	3.000 Mi.	FFY 2015	SH-39 FROM 3.6 MI EAST OF US-62, EXTEND EAST 3.0 MIS	\$8,902,075
GRADY 20302(08) RIGHT OF WAY	Div. 7 SH039	1.790 Mi.	Let 08/2015 FFY 2015	SH-39 FROM EAST SIDE OF EAST WINTER CREEK, EXTEND EAST 1.79 MIS TO THE MCCLAIN C/L (RW FOR 20302(07))	\$1,200,000
GRADY 24428(06) UTILITIES	Div. 7 US081	6.300 Mi.	Let 01/2015 FFY 2015	US-81 FROM SH-9 SOUTH 6.3 MI TO US-277 (CHICKASHA BYPASS) UT FOR 24428(04)	\$2,600,000
GRANT 24429(04) SHOULDER IMPROVEMENT & RESURFACE	Div. 4 SH011	6.570 Mi.	Let 11/2014 FFY 2015	SH-11: FROM 6.43 MI EAST OF THE ALFALFA C/L EAST 6.57 MI BR = 24429(05)	\$8,616,080
GRANT 24429(05) BRIDGE & APPROACHES	Div. 4 SH011	0.100 Mi.	Let 11/2014 FFY 2015	SH-11: OVER CROOKED CR, 7.0 MI EAST OF THE ALFALFA C/L RDY = 24429(04)	\$776,061
HARMON 27898(05) RIGHT OF WAY	Div. 5 SH030	0.350 Mi.	Let 02/2015 FFY 2015	SH-30: BRIDGE AND APPROACHES OVER ELM FORK OF THE RED RIVER LOCATED 7.6 MILES NORTH OF THE SH-9 JCT. RW FOR (04).	\$38,584
HARMON 27898(06) UTILITIES	Div. 5 SH030	0.350 Mi.	Let 02/2015 FFY 2015	SH-30: BRIDGE AND APPROACHES OVER ELM FORK OF THE RED RIVER LOCATED 7.6 MILES NORTH OF THE SH-9 JCT. UTILITIES FOR (04).	\$47,912
HARPER 20937(06) BRIDGE PAINTING	Div. 6	0.000 Mi.	Let 03/2015 FFY 2015	DIVISION 6 BRIDGE PAINT	\$100,000
HARPER 23274(12) BRIDGE WATER PROOF SEAL	Div. 6	0.000 Mi.	Let 03/2015 FFY 2015	DIVISION 6 BRIDGE SILANE (WATERPROOFING SEAL)	\$53,000
HARPER 24393(04) JOINT SEAL/REPAIR	Div. 6	0.000 Mi.	Let 04/2015 FFY 2015	DIVISION 6 BRIDGE JOINT	\$53,000
HARPER 27005(06) SAFETY IMPROVEMENT	Div. 6	0.000 Mi.	Let 04/2015 FFY 2015	DIVISION SIX SAFETY IMPROVEMENTS (SITES TO BE DETERMINED)	\$250,000
HASKELL 27046(04) BRIDGE & APPROACHES	Div. 1 SH002	0.400 Mi.	Let 10/2014 FFY 2015	SH-2: OVER BEAVER CREEK, 1.3 MILES WEST OF JCT SH-31	\$2,976,214
JEFFERSON 29566(05) RIGHT OF WAY	Div. 7 US081	0.250 Mi.	Let 01/2015 FFY 2015	US-81 OVER UNNAMED CREEK, APPROX 5.7 MILES S. OF JCT US-70 (RW FOR JP 29566(04)	\$216,000
JEFFERSON 29566(06) UTILITIES	Div. 7 US081	0.250 Mi.	Let 01/2015 FFY 2015	US-81 OVER UNNAMED CREEK, APPROX 5.7 MILES S. OF JCT US-70 UT FOR JP 29566(04)	\$325,000
KAY 28984(05) RIGHT OF WAY	Div. 4 SH156	0.100 Mi.	Let 11/2014 FFY 2015	SH 156: OVER COWSKIN CREEK APPROX. 2.8 MIS. N. OF THE NOBLE C/LRW FOR 28984(04)	\$93,360
KAY 28984(06) UTILITIES	Div. 4 SH156	0.100 Mi.	Let 11/2014 FFY 2015	SH 156: OVER COWSKIN CREEK APPROX. 2.8 MIS. N. OF THE NOBLE C/LUT FOR 28984(04)	\$118,379
KINGFISHER 27980(04) GRADE, DRAIN & SURFACE	Div. 4 US081	3.000 Mi.	FFY 2015	US 81: RECONSTRUCTION FROM 5.4 MIS. N. OF THE CANADIAN C/L (EW 84) N. 3.0 MIS. IN KINGFISHER	\$3,600,000

8 YEAR CONSTRUCTION WORK PLAN REPORT

WorkPlanBook.rpt

KIOWA 15027(04)	Div. 5 SH006	5.500 Mi.	Let 11/2014 FFY 2015	SH-6: BEGIN 5.7 MI. S. OF THE SH-6/SH-55E JCT. IN BECKHAM CO. EXT. N. 5.5MI., S OF RETROP (PARALLEL LANES)	\$4,300,000
GRADE, DRAIN & BRIDGE					
KIOWA 26477(04)	Div. 5 SH019	0.500 Mi.	Let 07/2015 FFY 2015	SH-19 OVER AN UNNAMED CR, 0.3 MI EAST OF SH-115	\$1,033,546
BRIDGE & APPROACHES					
KIOWA 27021(05)	Div. 5 SH019	0.200 Mi.	Let 03/2015 FFY 2015	SH-19 OVER AN UNNAMED CREEK 2.8 MILES EAST OF THE SH-115 JCT.RW FOR 27021(04).	\$98,962
RIGHT OF WAY					
KIOWA 27021(06)	Div. 5 SH019	0.200 Mi.	Let 03/2015 FFY 2015	SH-19 OVER AN UNNAMED CREEK 2.8 MILES EAST OF THE SH-115 JCT.UT FOR 27021(04).	\$125,482
UTILITIES					
LEFLORE 27024(04)	Div. 2 US059	0.100 Mi.	Let 03/2015 FFY 2015	US-59 OVER CEDAR CREEK & OVERFLOW 5.5 & 5.6 MI WEST OF US-259 (2 BRIDGES)	\$3,710,000
BRIDGE & APPROACHES					
LINCOLN 24180(04)	Div. 3 US177	7.250 Mi.	Let 01/2015 FFY 2015	US-177: FROM 0.74 MI NORTH OF SH-66, NORTH 7.25 MI	\$18,530,000
WIDEN, RESURFACE & BRIDGE					
LINCOLN 24227(04)	Div. 3 SH102	2.100 Mi.	Let 01/2015 FFY 2015	SH-102: FROM US-62, NORTH 2.1 MI (INCLUDES RCB EXTENSION)	\$6,435,048
GRADE,DRAINING,BRIDGE & SURFACE					
LINCOLN 24228(04)	Div. 3 US062	3.430 Mi.	Let 01/2015 FFY 2015	US-62: FROM 0.65 MI WEST OF LINCOLN C/L, EAST 2.78 MI	\$9,142,500
GRADE,DRAINING,BRIDGE & SURFACE					
LINCOLN 27947(05)	Div. 3 SH066	3.250 Mi.	Let 05/2015 FFY 2015	US-66: FROM OKLAHOMA C/L, EAST 3.25 MI TO SH-102 AT WELLSTON (RW FOR 27947(04))	\$436,000
RIGHT OF WAY					
LINCOLN 27947(06)	Div. 3 SH066	3.250 Mi.	Let 05/2015 FFY 2015	US-66: FROM OKLAHOMA C/L, EAST 3.25 MI TO SH-102 AT WELLSTON (UT FOR 27947(04))	\$218,000
UTILITIES					
LINCOLN 28034(05)	Div. 3 SH066B	0.020 Mi.	Let 11/2014 FFY 2015	SH-66B OVER CAPTAIN CREEK, 1.5 MI NORTHEAST OF SH-66 (RW FOR 28034(04))	\$218,000
RIGHT OF WAY					
LINCOLN 28034(06)	Div. 3 SH066B	0.020 Mi.	Let 11/2014 FFY 2015	SH-66B OVER CAPTAIN CREEK, 1.5 MI NORTHEAST OF SH-66 (UT FOR 28034(04))	\$109,000
UTILITIES					
LOGAN 21860(04)	Div. 4 SH033	0.100 Mi.	Let 11/2014 FFY 2015	SH-33: OVER COTTONWOOD CREEK, NOBLE STREET RAILROAD IN GUTHRIE.	\$13,200,000
BRIDGE & APPROACHES					
LOGAN 27976(05)	Div. 4 SH051	1.000 Mi.	Let 11/2014 FFY 2015	SH 51: OVER E. BEAVER CR. 0.3 MIS. W. OF THE US 77 JCT. (INCLUDES IMPROVEMENTS TO THE SH 51/US 77 JCTS. & BNSF RR OVERPASS) RW FOR 27976(04)	\$2,180,000
RIGHT OF WAY					
LOGAN 27976(06)	Div. 4 SH051	1.000 Mi.	Let 11/2014 FFY 2015	SH 51: OVER E. BEAVER CR. 0.3 MIS. W. OF THE US 77 JCT. (INCLUDES IMPROVEMENTS TO THE SH 51/US 77 JCTS. & BNSF RR OVERPASS) UT FOR 27976(04)	\$1,962,000
UTILITIES					
LOGAN 28312(05)	Div. 4 SH074D	0.200 Mi.	Let 11/2014 FFY 2015	SH-74D: OVER ROCK CREEK 1.7 MIS W. OF SH-74 RW FOR 28312(04)	\$150,000
RIGHT OF WAY					
LOGAN 28312(06)	Div. 4 SH074D	0.200 Mi.	Let 11/2014 FFY 2015	SH-74D: OVER ROCK CREEK 1.7 MIS W. OF SH-74 UT FOR 28312(04)	\$150,000
UTILITIES					
LOGAN 28863(05)	Div. 4 SH051	0.100 Mi.	Let 11/2014 FFY 2015	SH 51: OVER BRIDGE CREEK APPROX. 8.8 MIS. E. OF THE KINGFISHER C/LRW FOR 28863(04)	\$158,071
RIGHT OF WAY					
LOGAN 28863(06)	Div. 4 SH051	0.100 Mi.	Let 11/2014 FFY 2015	SH 51: OVER BRIDGE CREEK APPROX. 8.8 MIS. E. OF THE KINGFISHER C/LUT FOR 28863(04)	\$141,904
UTILITIES					
LOVE 10147(06)	Div. 7 SH032	4.300 Mi.	FFY 2015	SH-32: WIDEN & OVRLAY/SOME NEW ALIGNMNT BEG APPROX 0.41 MI W. OF SH-96 & EXT E. APPROX 4.3 MI. (RW FOR J.P. 10147(04))	\$485,374
RIGHT OF WAY					
LOVE 10147(07)	Div. 7 SH032	4.300 Mi.	FFY 2015	SH-32: WIDEN & OVRLAY/SOME NEW ALIGNMNT BEG APPROX 0.41 MI WEST OF SH-96 & EXT E. APPROX 4.3 MI. (UT FOR J.P. 10147(04))	\$372,807
UTILITIES					
LOVE 26502(04)	Div. 7 SH032	1.300 Mi.	FFY 2015	SH-32: OVER MUD CREEK BRIDGE AND TWO O'FLOWS BEGIN APPROX 3.65 MIS EAST OF THE JEFFERSON C/L, EXTEND EAST APPROX 1.30 MIS	\$8,544,350
GRADE,DRAINING,BRIDGE & SURFACE					
MAJOR 28161(06)	Div. 6 SH008	1.000 Mi.	Let 11/2014 FFY 2015	SH-8: OVER SAND CREEK, 1.6 MILES EAST OF JCT. US-60UT FOR 28161(04)	\$132,500
UTILITIES					
MAJOR 29446(06)	Div. 6 US060	1.000 Mi.	Let 11/2014 FFY 2015	US-60 OVER N. CANADIAN RV. 1.5 MI. NORTH OF DEWEY CO. LN.UT FOR 29446(04)	\$150,000
UTILITIES					
MAYES 27068(05)	Div. 8 SH082	0.300 Mi.	Let 06/2015 FFY 2015	SH-82: SALINE CREEK, 5 MI. NORTH OF US412ROW FOR 27068(04)	\$35,510
RIGHT OF WAY					

8 YEAR CONSTRUCTION WORK PLAN REPORT

WorkPlanBook.rpt

MAYES 27068(06) UTILITIES	Div. 8 SH082	0.300 Mi.	Let 06/2015 FFY 2015	SH-82: SALINE CREEK, 5 MI. NORTH OF US412UT FOR 27068(04)	\$402,800
MCCLAIN 27936(04) BRIDGE & APPROACHES	Div. 3 SH076	0.020 Mi.	Let 07/2015 FFY 2015	SH-76 OVER NORTH FORK WALNUT CREEK, 2.87 MI NORTH OF US-62	\$2,956,298
MCCLAIN 29107(04) BRIDGE REHABILITATION	Div. 3 SH059	0.020 Mi.	Let 03/2015 FFY 2015	SH-59 OVER PANTHER CREEK, 6.82 MI SOUTH OF SH-39 (RE-DECK & PAINT)	\$1,100,000
MCCLAIN 29459(05) RIGHT OF WAY	Div. 3 SH059	0.020 Mi.	Let 11/2014 FFY 2015	SH-59 OVER CRINER CREEK, 5.01 MI SOUTH OF SH-39 (RW FOR 29459(05))	\$106,000
MCCLAIN 29459(06) UTILITIES	Div. 3 SH059	0.020 Mi.	Let 11/2014 FFY 2015	SH-59 OVER CRINER CREEK, 5.01 MI SOUTH OF SH-39 (UT FOR 29459(05))	\$53,000
MCCLAIN 29565(04) BRIDGE REHABILITATION	Div. 3 US077	0.020 Mi.	Let 03/2015 FFY 2015	US-77 OVER WALNUT CREEK, 11.31 MI NORTH OF GARVIN C/L (REDECK)	\$2,120,000
MCCURTAIN 17427(08) GRADE, DRAIN & SURFACE	Div. 2 US070	2.480 Mi.	Let 04/2015 FFY 2015	US-70 FROM 9.32 MI EAST OF BROKEN BOW EAST 2.48 MI	\$7,950,000
MCCURTAIN 18853(04) GRADE,DRAINING,BRIDGE & SURFACE	Div. 2 US070	2.400 Mi.	Let 02/2015 FFY 2015	US-70 FROM CHOCTAW COUNTY LINE EXTEND EAST 2.4 MILES(PARALLEL LANES)	\$5,830,000
MCCURTAIN 24219(05) RIGHT OF WAY	Div. 2 SH003	5.090 Mi.	Let 07/2015 FFY 2015	SH-3 FROM JCT US-259 EXTEND WEST 5.09 MILES RW FOR 24219(04)	\$2,650,000
MCCURTAIN 24219(06) UTILITIES	Div. 2 SH003	5.090 Mi.	Let 07/2015 FFY 2015	SH-3 FROM JCT US-259 EXTEND WEST 5.09 MI UT FOR 24219(04)	\$1,590,000
MCCURTAIN 27908(07) BRIDGE & APPROACHES	Div. 2 US070	0.500 Mi.	Let 11/2014 FFY 2015	US-70 OVER LITTLE RIVER & O'FLOWS 5.8 MILES EAST & NORTH OF JCT US-259	\$10,812,000
MUSKOGEE 23105(11) BRIDGE WATER PROOF SEAL	Div. 1	0.100 Mi.	FFY 2015	DIVISION WIDE (BRIDGE WATERPROOF SEAL), FOR DIVISION (1) SILANE	\$53,000
MUSKOGEE 26287(04) BRIDGE & APPROACHES	Div. 1 US062	1.000 Mi.	FFY 2015	US-62: OVER CANE CR TRIB & CANE CR, 10.7 & 11.02 MI EAST & NORTH OF THE OKMULGEE C/L	\$2,525,770
MUSKOGEE 26288(05) RIGHT OF WAY	Div. 1 US266	2.930 Mi.	FFY 2015	US-266: FROM THE MCINTOSH C/L, EAST 2.93 MI TO SH-2(INCLUDES BENNETT CR BR) ROW FOR 26288(04)	\$625,705
MUSKOGEE 26288(06) UTILITIES	Div. 1 US266	2.930 Mi.	FFY 2015	US-266: FROM THE MCINTOSH C/L, EAST 2.93 MI TO SH-2(INCLUDES BENNETT CR BR) UT FOR 26288(04)	\$386,410
MUSKOGEE 27956(04) INTERSECT MODIF	Div. 1 US062	4.050 Mi.	FFY 2015	US-62/SH-10: SAFETY IMP AND INTERSECTION MOD, US-62 BEG 3.8 MI EAST OFSH-16 JCT EAST 3.85 MI AND JCT SH-10/US-62	\$1,272,000
MUSKOGEE 28954(04) BRIDGE & APPROACHES	Div. 1 US062	0.300 Mi.	FFY 2015	US-62: OVER CANE CREEK, 1.5 MI EAST OF JCT. SH-16	\$1,600,000
NOBLE 24238(05) BRIDGE WATER PROOF SEAL	Div. 4	0.000 Mi.	Let 05/2015 FFY 2015	DIVISION 4 - BRIDGE WATERPROOF SEAL	\$106,000
NOBLE 24239(05) BRIDGE PAINTING	Div. 4	0.000 Mi.	Let 03/2015 FFY 2015	DIVISION 4 - BRIDGE PAINT & JOINT REPAIR	\$1,060,000
NOWATA 24252(04) BRIDGE REHABILITATION	Div. 8 SH028	0.500 Mi.	Let 07/2015 FFY 2015	SH-28: OVER THE VERDIGRIS RIVER, 1.0 MILE EAST OF US-169	\$3,690,740
NOWATA 24269(04) GRADE, DRAIN & SURFACE	Div. 8 US060	2.000 Mi.	Let 07/2015 FFY 2015	US-60: BEGIN AT WASHINGTON C/L & EXTEND EAST APPROX. 2 MILES(TIED TO 2426907)	\$4,918,400
NOWATA 24269(07) WIDEN & RESURFACE	Div. 8 US060	3.150 Mi.	Let 07/2015 FFY 2015	US-60 BEG APPROX. 2 MI EAST OF WASHINGTON C/L & EXT. EAST APPROX. 3.15 MI.(TIED TO 2426904)	\$6,148,000
NOWATA 27012(06) RIGHT OF WAY	Div. 8 US060	0.500 Mi.	Let 03/2015 FFY 2015	US-60: VERDIGRIS RIVER, 3.8 MI. EAST OF JCT. US169	\$212,000
NOWATA 27012(07) UTILITIES	Div. 8 US060	0.500 Mi.	Let 03/2015 FFY 2015	US-60: VERDIGRIS RIVER, 3.8 MI. EAST OF JCT. US169	\$406,404
NOWATA 27092(05) RIGHT OF WAY	Div. 8 US169	0.250 Mi.	Let 03/2015 FFY 2015	US-169: OPOSSUM CREEK, 17 MI. NORTH OF JCT. US60ROW FOR 27092(04)	\$126,882

8 YEAR CONSTRUCTION WORK PLAN REPORT

WorkPlanBook.rpt

NOWATA 27092(06) UTILITIES	Div. 8 US169	0.250 Mi.	Let 03/2015 FFY 2015	US-169: OPOSSUM CREEK, 17 MI. NORTH OF JCT. US60UT FOR 27092(04)	\$183,062
OKLAHOMA 09032(17) GRADE, DRAIN & SURFACE	Div. 4 IS035	0.500 Mi.	Let 05/2015 FFY 2015	I-240: EB TO SB I-35 AT CROSSROADS INTERCHANGE (PHASE IA)	\$14,104,000
OKLAHOMA 14964(04) GRADE,DRAINING,BRIDGE & SURFACE	Div. 4 SH074	2.500 Mi.	Let 01/2015 FFY 2015	SH-74: FR NORTH OF MEMORIAL NORTH TO 0.5 MILES NORTH OF NW 164TH ST (FULL CONTROL ACCESS AND INTERCHANGE)	\$28,814,903
OKLAHOMA 17428(52) RAILROAD REHABILITATION	Div. 4 IS040	3.470 Mi.	Let 11/2014 FFY 2015	I-40 CROSSTOWN: BNSF RIVERSIDE CONNECTION TRACKS, FROM I-35 TO THE NEW PERMANENT INTERCHANGE TRACK SITE	\$8,346,946
OKLAHOMA 20324(04) RECONSTRUCT-ADDED LANES	Div. 4 IS040	2.000 Mi.	Let 02/2015 FFY 2015	I-40: FR MILE MARKER 165 TO 167, LN ADDS & RECONSTRUCTION OF CHOCTAW RD INTERCHANGE	\$31,373,000
OKLAHOMA 26423(05) RIGHT OF WAY	Div. 4 SH066	7.630 Mi.	Let 11/2014 FFY 2015	SH-66 FROM APPROX 6.50 MI EAST OF I-35, EAST APPROX 7.63 MI RW FOR 26423(04)	\$854,201
OKLAHOMA 26423(06) UTILITIES	Div. 4 SH066	7.630 Mi.	Let 11/2014 FFY 2015	SH-66 FROM APPROX 6.50 MI EAST OF I-35, EAST APPROX 7.63 MI UT FOR 26423(04)	\$527,520
OKMULGEE 10465(05) RIGHT OF WAY	Div. 1 SH056	0.640 Mi.	FFY 2015	SH56: BRIER CR AND TRIB LOCATED 0.42 & 0.61 MI E OF OKFUSKEE C/L.(RW FOR JP 10465(04)	\$167,555
OKMULGEE 10465(06) UTILITIES	Div. 1 SH056	0.640 Mi.	FFY 2015	SH56: BRIER CR AND TRIB LOCATED 0.42 & 0.61 MI E OF OKFUSKEE C/L. (UT FOR JP 10465(04)	\$150,418
OKMULGEE 27098(04) BRIDGE & APPROACHES	Div. 1 US062	0.500 Mi.	FFY 2015	US-62: BRIDGE OVER GRAVE CREEK TRIB, 2.4 MILES EAST OF JCTSH-52	\$1,431,000
OKMULGEE 28952(04) BRIDGE PAINTING	Div. 1 IS040	0.040 Mi.	FFY 2015	I-40: CO. RD. BRIDGE OVER I-40, 10 MI. EAST OF OKFUSKEE CO. LINE NBI 15820	\$243,119
OKMULGEE 28952(05) JOINT SEAL/REPAIR	Div. 1 IS040	0.040 Mi.	FFY 2015	I-40: CO. RD. BRIDGE OVER I-40, 10 MI. EAST OF OKFUSKEE CO. LINE NBI 15820	\$82,661
OSAGE 24752(08) RIGHT OF WAY	Div. 8 SH020	0.130 Mi.	Let 04/2015 FFY 2015	SH-20 OVER GRAY HORSE CR APPROX. 1.6 MILE EAST OF SH-18RW FOR 2475204	\$106,000
OSAGE 24752(09) UTILITIES	Div. 8 SH020	0.130 Mi.	Let 04/2015 FFY 2015	SH-20 OVER GRAY HORSE CR APPROX. 1.6 MILE EAST OF SH-18UT FOR 2475204	\$106,000
OSAGE 27084(05) RIGHT OF WAY	Div. 8 SH020	0.300 Mi.	Let 05/2015 FFY 2015	SH-20: BUG CREEK, 11.5 MI EAST OF JCT. SH18ROW FOR 27084(04)	\$168,010
OSAGE 27084(06) UTILITIES	Div. 8 SH020	0.300 Mi.	Let 05/2015 FFY 2015	SH-20: BUG CREEK, 11.5 MI EAST OF JCT. SH18UT FOR 27084(04)	\$1
OSAGE 27086(04) BRIDGE REHABILITATION	Div. 8 SH018	0.300 Mi.	Let 05/2015 FFY 2015	SH-18: SOLOMAN CREEK, 9 MI. NORTH OF PAWNEE COUNTY LINE	\$1,696,000
OSAGE 27086(05) RIGHT OF WAY	Div. 8 SH018	0.300 Mi.	Let 01/2015 FFY 2015	SH-18: SOLOMAN CREEK, 9 MI. NORTH OF PAWNEE COUNTY LINEROW FOR 27086(04)	\$39,962
OSAGE 27086(06) UTILITIES	Div. 8 SH018	0.300 Mi.	Let 01/2015 FFY 2015	SH-18: SOLOMAN CREEK, 9 MI. NORTH OF PAWNEE COUNTY LINEUT FOR 27086(04)	\$66,568
OSAGE 27088(04) BRIDGE REHABILITATION	Div. 8 US060	0.300 Mi.	Let 07/2015 FFY 2015	US-60: CLEAR CREEK, 1.5 MI WEST OF SH99 (WEST EDGE OF PAWHUSKA)	\$4,134,000
OSAGE 27088(05) RIGHT OF WAY	Div. 8 US060	0.300 Mi.	Let 01/2015 FFY 2015	US-60: CLEAR CREEK, 1.5 MI WEST OF SH99 (WEST EDGE OF PAWHUSKA) RW FOR 27088(04)	\$23,956
OSAGE 27088(06) UTILITIES	Div. 8 US060	0.300 Mi.	Let 01/2015 FFY 2015	US-60: CLEAR CREEK, 1.5 MI WEST OF SH99 (WEST EDGE OF PAWHUSKA) UT FOR 27088(04)	\$147,976
OSAGE 27995(05) RIGHT OF WAY	Div. 8 SH099	0.300 Mi.	Let 11/2014 FFY 2015	SH-99: POND CREEK, 5.1 MILES NORTH OF SH-10 JCT.	\$118,614
OSAGE 27995(06) UTILITIES	Div. 8 SH099	0.300 Mi.	Let 11/2014 FFY 2015	SH-99: POND CREEK, 5.1 MILES NORTH OF SH-10 JCT.	\$229,808
OSAGE 27996(05) RIGHT OF WAY	Div. 8 US060	0.200 Mi.	Let 02/2015 FFY 2015	US-60: UNNAMED CREEK, 2 MILES EAST OF SH-18 JCT.	\$26,500

8 YEAR CONSTRUCTION WORK PLAN REPORT

WorkPlanBook.rpt

OSAGE 27996(06) UTILITIES	Div. 8	US060	0.200 Mi.	Let 02/2015 FFY 2015	US-60: UNNAMED CREEK, 2 MILES EAST OF SH-18 JCT.	\$13,568
OSAGE 28262(06) RIGHT OF WAY	Div. 8	SH011	0.020 Mi.	Let 02/2015 FFY 2015	SH-11: OVER RED EAGLE BRANCH CREEK, 9.2 MILES EAST OF JCT. SH-99(PHASE II) (RW FOR 28262(05))	\$53,000
OSAGE 28262(07) UTILITIES	Div. 8	SH011	0.020 Mi.	Let 02/2015 FFY 2015	SH-11: OVER RED EAGLE BRANCH CREEK, 9.2 MILES EAST OF JCT. SH-99(PHASE II) (UT FOR 28262(05))	\$53,000
OSAGE 29587(05) RIGHT OF WAY	Div. 8	US060	0.100 Mi.	Let 04/2015 FFY 2015	US 60 OVER SALT CREEK, 1.2 MI WEST OF THE JCT OF SH 18RW FOR 2958704	\$106,000
OSAGE 29587(06) UTILITIES	Div. 8	US060	0.100 Mi.	Let 04/2015 FFY 2015	US 60 OVER SALT CREEK, 1.2 MI WEST OF THE JCT OF SH 18UT FOR 2958704	\$106,000
OTTAWA 24273(04) BRIDGE & APPROACHES	Div. 8	US060	0.500 Mi.	Let 08/2015 FFY 2015	US-60: OVER HORSE CREEK, 2.6 MILES NORTH OF THE DELAWARE C/L	\$1,591,400
OTTAWA 24275(04) BRIDGE & APPROACHES	Div. 8	SH137	0.500 Mi.	Let 01/2015 FFY 2015	SH-137: OVER AN UNNAMED CREEK, 4.0 MILES NORTH OF US-60	\$820,440
OTTAWA 28871(05) RIGHT OF WAY	Div. 8	SH125	0.100 Mi.	Let 05/2015 FFY 2015	SH 125 OVER NEOSHO RIVER, 9.4 MILES NORTH OF US 60(RW FOR 2887104)	\$53,000
OTTAWA 28871(06) UTILITIES	Div. 8	SH125	0.100 Mi.	Let 05/2015 FFY 2015	SH 125 OVER NEOSHO RIVER, 9.4 MILES NORTH OF US 60(UT FOR 2887104)	\$53,000
OTTAWA 29589(05) RIGHT OF WAY	Div. 8	US060	0.100 Mi.	Let 06/2015 FFY 2015	US 60 OVER UNNAMED CREEK, 12.8 MI EAST OF US 69RW FOR 2958904	\$106,000
OTTAWA 29589(06) UTILITIES	Div. 8	US060	0.100 Mi.	Let 06/2015 FFY 2015	US 60 OVER UNNAMED CREEK, 12.8 MI EAST OF US 69UT FOR 2958904	\$106,000
PAWNEE 23158(05) RIGHT OF WAY	Div. 8	US064	0.050 Mi.	Let 06/2015 FFY 2015	US-64: BRIDGE OVER THE PEDESTRIAN TRAIL , APPROX. 0.2 MILES SOUTH OFJCT. US-64/SH-99 (RW FOR 2315804)	\$434,536
PAWNEE 23158(06) UTILITIES	Div. 8	US064	0.050 Mi.	Let 06/2015 FFY 2015	US-64: BRIDGE OVER THE PEDESTRIAN TRAIL, APPROX. 0.2 MILES SOUTH OFJCT. US-64/SH-99 (UT FOR 2315804)	\$390,864
PAWNEE 27934(05) RIGHT OF WAY	Div. 8	US064	0.250 Mi.	Let 01/2015 FFY 2015	US-64: CEDAR CREEK, APPROX. 0.1 MILES SOUTH OF SH-99 JCT.	\$167,555
PAWNEE 27934(06) UTILITIES	Div. 8	US064	0.250 Mi.	Let 01/2015 FFY 2015	US-64: CEDAR CREEK, APPROX. 0.1 MILES SOUTH OF SH-99 JCT.	\$150,418
PAWNEE 27983(05) RIGHT OF WAY	Div. 8	SH099	0.230 Mi.	Let 07/2015 FFY 2015	SH-99: ARKANSAS RIVER, FROM JUST NORTH OF CLEVELAND, NORTH TO OSAGE C/L	\$1,517,378
PAWNEE 27983(06) UTILITIES	Div. 8	SH099	0.230 Mi.	Let 07/2015 FFY 2015	SH-99: ARKANSAS RIVER, FROM JUST NORTH OF CLEVELAND, NORTH TO OSAGE C/L	\$1,286,462
PAYNE 20331(04) GRADE,DRAINING,BRIDGE & SURFACE	Div. 4	SH033	2.500 Mi.	Let 11/2014 FFY 2015	SH-33: FR 7.9 MILES E. OF THE LOGAN/PAYNE C/L E. 2.5 MILES TO US 177 NORTH (5-LANE)	\$12,266,875
PAYNE 26369(04) BRIDGE & APPROACHES	Div. 4	SH051	0.100 Mi.	Let 03/2015 FFY 2015	SH-51 OVER BOOMER CR, JUST WEST OF US-177 IN STILLWATER CITY = ROW, UT & PE	\$6,360,000
PAYNE 28968(05) RIGHT OF WAY	Div. 4	SH018	6.500 Mi.	Let 11/2014 FFY 2015	SH 18: ADD SHOULDERS & RESURFACE FROM 2.0 MILES N. OF SH 33 N. 6.5 MIS. TOSH 51 RW FOR 28968(04)	\$462,081
PAYNE 28968(06) UTILITIES	Div. 4	SH018	6.500 Mi.	Let 11/2014 FFY 2015	SH 18: ADD SHOULDERS & RESURFACE FROM 2.0 MILES N. OF SH 33 N. 6.5 MIS. TO SH 51 UT FOR 28968(04)	\$504,612
PITTSBURG 14999(04) INTERCHANGE	Div. 2	US069	0.100 Mi.	Let 04/2015 FFY 2015	US-69: CONSTRUCT INTERCHANGE @ COMANCHE IN MCALESTER	\$18,550,000
PITTSBURG 14999(07) RIGHT OF WAY	Div. 2	US069	1.200 Mi.	Let 06/2015 FFY 2015	US-69 CONSTRUCT INTERCHANGE @ KINKEAD ROAD IN MCALESTER RW FOR 14999(09)	\$898,880
PITTSBURG 14999(08) UTILITIES	Div. 2	US069	1.200 Mi.	Let 06/2015 FFY 2015	US-69 CONSTRUCT INTERCHANGE @ KINKEAD ROAD IN MCALESTER UT FOR 14999(09)	\$112,360
PITTSBURG 29854(04) RESURFACE	Div. 2	SH031	5.000 Mi.	Let 02/2015 FFY 2015	SH-31 BEGIN 3.0 MILES EAST OF JCT SH-31A AND EXTEND EAST APPROX. 5.0 MILES	\$4,240,000

8 YEAR CONSTRUCTION WORK PLAN REPORT

WorkPlanBook.rpt

PONTOTOC 22973(13) BRIDGE WATER PROOF SEAL	Div. 3	0.000 Mi.	Let 04/2015 FFY 2015	DIVISION 3: BRIDGE WATER PROOFING SEAL (SILANE)	\$100,000
PONTOTOC 23284(06) BRIDGE PAINTING	Div. 3	0.100 Mi.	Let 05/2015 FFY 2015	DIVISION 3: BRIDGE PAINT PROJECTS	\$700,000
PONTOTOC 23285(06) JOINT SEAL/REPAIR	Div. 3	0.100 Mi.	Let 04/2015 FFY 2015	DIVISION 3: BRIDGE JOINT SEAL/REPAIR PROJECTS	\$300,000
PONTOTOC 23286(08) RIGHT OF WAY	Div. 3 SH099	4.450 Mi.	Let 03/2015 FFY 2015	SH-99: FROM 3.5 MI NORTH OF SH-99A, NORTH TO SH-3 (RW FOR 23286(07) (10))	\$1,183,740
PONTOTOC 23286(09) UTILITIES	Div. 3 SH099	4.450 Mi.	Let 03/2015 FFY 2015	SH-99: FROM 3.5 MI NORTH OF SH-99A, NORTH TO SH-3 (UT FOR 23286(07)(10))	\$1,785,856
POTTAWATOMIE 23288(05) RIGHT OF WAY	Div. 3 SH009	5.490 Mi.	Let 05/2015 FFY 2015	SH-9: FROM SH-102, EAST 5.49 MI TO END OF EXISTING CONCRETE SECTION AT WEST SIDE OF TECUMSEH (RW FOR 23288(04)&(07))	\$1,962,000
POTTAWATOMIE 23288(06) UTILITIES	Div. 3 SH009	5.490 Mi.	Let 05/2015 FFY 2015	SH-9: FROM SH-102, EAST 5.49 MI TO END OF EXISTING CONCRETE SECTION AT WEST SIDE OF TECUMSEH (UT FOR 23288(04)&(07))	\$1,090,000
PUSHMATAHA 24333(05) JOINT SEAL/REPAIR	Div. 2	0.100 Mi.	Let 01/2015 FFY 2015	DIVISION 2: BRIDGE JOINT MAINTENANCE - VARIOUS LOCATIONS (JOINT REPAIR)	\$212,000
PUSHMATAHA 24333(12) BRIDGE PAINTING	Div. 2	0.100 Mi.	Let 01/2015 FFY 2015	DIVISION 2: MAINTENANCE - VARIOUS LOCATIONS BRIDGE PAINTING	\$848,000
PUSHMATAHA 24334(05) BRIDGE WATER PROOF SEAL	Div. 2	0.500 Mi.	Let 01/2015 FFY 2015	DIVISION 2: BRIDGE WATER PROOF SEAL	\$53,000
ROGER MILLS 10094(06) UTILITIES	Div. 5 US283	4.800 Mi.	Let 10/2014 FFY 2015	US-283: FR 8 MI NORTH OF THE BECKHAM C/L NORTH TO SH 47 IN CHEYENNE UT FOR 10094(04)) SMC 80/2	\$1,236,616
ROGERS 20926(05) JOINT SEAL/REPAIR	Div. 8 SH066	0.160 Mi.	Let 04/2015 FFY 2015	SH-66: OVER BIRD CREEK (NORTHBOUND), 3.68 MILES NORTH OF I-44	\$265,000
ROGERS 24846(04) BRIDGE REHABILITATION	Div. 8 US412	0.870 Mi.	Let 06/2015 FFY 2015	US-412: VERDRIGRIS RIVER , 7.5 MILE EAST OF I-44.	\$6,042,000
ROGERS 24846(05) RIGHT OF WAY	Div. 8 US412	0.870 Mi.	Let 01/2015 FFY 2015	US-412: VERDRIGRIS RIVER , 7.5 MILE EAST OF I-44.ROW FOR 27846(04)	\$11,978
ROGERS 24846(06) UTILITIES	Div. 8 US412	0.870 Mi.	Let 01/2015 FFY 2015	US-412: VERDRIGRIS RIVER , 7.5 MILE EAST OF I-44.UT FOR 24846(04)	\$64,554
ROGERS 24957(04) BRIDGE & APPROACHES	Div. 8 SH266	0.300 Mi.	Let 08/2015 FFY 2015	SH-266: VERDIGRIS RIVER OVERFLOW, 5.9 MILES EAST OF TULSA C/L	\$3,063,824
ROGERS 26242(04) GRADE,DRAINING,BRIDGE & SURFACE	Div. 8 SH020	0.100 Mi.	Let 08/2015 FFY 2015	SH-20 / SH-66 CONNECTION	\$30,000,000
ROGERS 29601(05) RIGHT OF WAY	Div. 8 US412	0.100 Mi.	Let 11/2014 FFY 2015	US 412 OVER THE VERDIGRIS RIVER O'FLOWRW FOR 2960104	\$53,000
ROGERS 29601(06) UTILITIES	Div. 8 US412	0.100 Mi.	Let 11/2014 FFY 2015	US 412 OVER THE VERDIGRIS RIVER O'FLOWUT FOR 2960104	\$53,000
SEMINOLE 21006(05) RIGHT OF WAY	Div. 3 US270	7.570 Mi.	Let 05/2015 FFY 2015	US-270 OVER CARTER & 8 UNNAMED CR, FROM SH-270A IN SEMINOLE, EAST TO Y AT US-270B WEST OF WEWOKA (RW FOR 21006(04) & (11))	\$1,894,420
SEMINOLE 21006(06) UTILITIES	Div. 3 US270	7.570 Mi.	Let 05/2015 FFY 2015	US-270 OVER CARTER & 8 UNNAMED CR, FROM SH-270A IN SEMINOLE, EAST TO Y AT US-270B WEST OF WEWOKA (UT FOR 21006(04) & (11))	\$708,500
SEMINOLE 24958(05) RIGHT OF WAY	Div. 3 SH099A	0.020 Mi.	Let 11/2014 FFY 2015	SH-99A OVER TURKEY CREEK, 5.32 MI EAST OF POTTAWATOMIE C/L (RW FOR 24958(04))	\$106,000
SEMINOLE 24958(06) UTILITIES	Div. 3 SH099A	0.020 Mi.	Let 11/2014 FFY 2015	SH-99A OVER TURKEY CREEK, 5.32 MI EAST OF POTTAWATOMIE C/L (UT FOR 24958(04))	\$53,000
SEMINOLE 28911(04) BRIDGE & APPROACHES	Div. 3 SH056	0.020 Mi.	Let 03/2015 FFY 2015	SH-56 OVER JUMPER CREEK, 1.3 MI EAST OF SH-3E	\$3,844,090
SEMINOLE 29460(05) RIGHT OF WAY	Div. 3 SH099A	0.020 Mi.	Let 11/2014 FFY 2015	SH-99A OVER SAND CREEK, 9.98 MI EAST OF SH-99 (RW FOR 29460(04))	\$106,000

8 YEAR CONSTRUCTION WORK PLAN REPORT

WorkPlanBook.rpt

SEMINOLE 29460(06) UTILITIES	Div. 3	SH099A	0.020 Mi.	Let 11/2014 FFY 2015	SH-99A OVER SAND CREEK, 9.98 MI EAST OF SH-99 (UT FOR 29460(04))	\$53,000
SEQUOYAH 27112(04) PAVEMENT REHABILITATION	Div. 1	IS040	5.000 Mi.	FFY 2015	I-40: FROM MILEPOST 303 EAST TO MILEPOST 308 (WHITE TOPPING)	\$14,200,000
SEQUOYAH 27116(05) RIGHT OF WAY	Div. 1	SH082	0.500 Mi.	FFY 2015	SH-82: BRIDGE OVER SNAKE CREEK, 11.1 MILES NORTH OF US-64 JCTRW FOR JP 27116(04)	\$320,993
SEQUOYAH 27116(06) UTILITIES	Div. 1	SH082	0.500 Mi.	FFY 2015	SH-82: BRIDGE OVER SNAKE CREEK, 11.1 MILES NORTH OF US-64 JCTUT FOR JP 27116(04)	\$379,486
STEPHENS 24335(05) BRIDGE WATER PROOF SEAL	Div. 7			FFY 2015	DIVISION 7: BRIDGE WATER PROOF SEAL (SITES TO BE DETERMINED)	\$80,000
STEPHENS 24336(05) BRIDGE REPAIR	Div. 7			FFY 2015	DIVISION 7: BRIDGE PAINTING & JOINT REPAIR (SITES TO BE DETERMINED)	\$920,001
TEXAS 20839(10) UTILITIES	Div. 6	US054	2.000 Mi.	Let 10/2014 FFY 2015	US-54 BEG APPROX 8.5 MILE NORTH OF US-64 & EXT NORTH 2.0 MILE THRU TYRONE UT FOR 20839(08))	\$833,452
TEXAS 20947(05) RIGHT OF WAY	Div. 6	US054	3.700 Mi.	Let 02/2015 FFY 2015	US-54: FR 4.8 MILES NORTH OF US-64, EXTEND NORTH 3.7 MILES RW FOR 20947(04))	\$386,900
TEXAS 20947(06) UTILITIES	Div. 6	US054	3.700 Mi.	Let 02/2015 FFY 2015	US-54: FR 4.8 MILES NORTH OF US-64, EXTEND NORTH 3.7 MILES UT FOR 20947(04)	\$618,124
TEXAS 27920(05) RIGHT OF WAY	Div. 6	SH136	1.150 Mi.	Let 05/2015 FFY 2015	SH-136: BRIDGE OVER FRISCO CREEK, 6.8 MILES SOUTH OF US-412 JCT RW FOR 27920(04)	\$106,000
TEXAS 29447(04) BRIDGE & APPROACHES	Div. 6	US054	1.000 Mi.	Let 07/2015 FFY 2015	US-54 OVER PONY CREEK, 10.8 MI. NE OF JCT. SH-3	\$2,100,000
TEXAS 29448(06) UTILITIES	Div. 6	SH095	1.000 Mi.	Let 11/2014 FFY 2015	SH-95 OVER GOFF CREEK, 7.1 MI. NORTH OF JCT. US-64UT FOR 29448(04)	\$106,000
TULSA 10981(06) RIGHT OF WAY	Div. 8	IS044	0.300 Mi.	Let 12/2014 FFY 2015	TULSA: I-44 AT US 169 INTERCHANGE(SELECTED MOVEMENTS)(RW FOR 10981(05))(IM EARMARK	\$3,024,833
TULSA 10981(07) UTILITIES	Div. 8	IS044	0.300 Mi.	Let 12/2014 FFY 2015	TULSA: I-44 AT US 169 INTERCHANGE(SELECTED MOVEMENTS)(UT FOR 10981(05) (IM EARMARK)	\$1,782,657
TULSA 23170(07) SAFETY IMPROVEMENT	Div. 8		0.000 Mi.	Let 08/2015 FFY 2015	SAFETY IMPROVEMENT PROJECTS WITHIN DIVISION 8(SITES TO BE SELECTED LATER)	\$1,000,000
TULSA 24365(04) BRIDGE & APPROACHES	Div. 8	SH011	0.500 Mi.	Let 07/2015 FFY 2015	SH-11: OVER HOMINY CREEK APPROX. 7.4 MILES SOUTH OF THE WASHINGTON C/L	\$2,804,369
TULSA 26505(04) GRADE, DRAIN & SURFACE	Div. 8	SH051	0.320 Mi.	Let 06/2015 FFY 2015	SH-97: FROM 2ND STREET SOUTH TO MORROW DRIVE IN SAND SPRINGS	\$7,420,000
TULSA 27015(05) RIGHT OF WAY	Div. 8	US064	0.200 Mi.	Let 12/2014 FFY 2015	US-64: SH-151 UNDER (EAST & WEST BOUND), 0.3 MI SOUTH EAST OF OSAGE C/LROW FOR 27015(04)	\$320,993
TULSA 27015(06) UTILITIES	Div. 8	US064	0.200 Mi.	Let 12/2014 FFY 2015	US-64: SH-151 UNDER (EAST & WEST BOUND), 0.3 MI SOUTH EAST OF OSAGE C/LUT FOR 27015(04)	\$379,486
TULSA 27066(04) BRIDGE & APPROACHES	Div. 8	SH011	0.250 Mi.	Let 09/2015 FFY 2015	SH-11: DELAWARE CREEK, 11 MI. SOUTH OF WASHINGTON COUNTY LINE	\$2,488,880
TULSA 27073(05) RIGHT OF WAY	Div. 8	US169	0.250 Mi.	Let 01/2015 FFY 2015	US-169: EAST & WESTBOUND BRIDGES (SH-135 UNDER), 8.7 MI. NORTH OF I-44ROW FOR 27073(04)	\$320,993
TULSA 27073(06) UTILITIES	Div. 8	US169	0.250 Mi.	Let 01/2015 FFY 2015	US-169: EAST & WESTBOUND BRIDGES (SH-135 UNDER), 8.7 MI. NORTH OF I-44UT FOR 27073(04)	\$379,486
TULSA 27145(04) PAVEMENT REHABILITATION	Div. 8	IS244	1.800 Mi.	Let 11/2014 FFY 2015	I-244: FROM US-75 INTERCHANGE EAST APPROX. 1.8 MI. TO DELAWARE AVE. (IM EARMARK)	\$20,733,924
TULSA 27937(05) RIGHT OF WAY	Div. 8	US064	0.500 Mi.	Let 08/2015 FFY 2015	US-64: SNAKE CREEK, APPROX. 10.4 MILES SOUTH OF CREEK TURNPIKE	\$320,993
TULSA 27937(06) UTILITIES	Div. 8	US064	0.500 Mi.	Let 08/2015 FFY 2015	US-64: SNAKE CREEK, APPROX. 10.4 MILES SOUTH OF CREEK TURNPIKE	\$379,486

8 YEAR CONSTRUCTION WORK PLAN REPORT

WorkPlanBook.rpt

TULSA 28859(05) RIGHT OF WAY	Div. 8 IS244	0.100 Mi.	Let 08/2015 FFY 2015	129TH E. AVE I-244 UNDER, 1.54 MI EAST OF JCT US 169(RW FOR 2885904)	\$106,000
TULSA 28859(06) UTILITIES	Div. 8 IS244	0.100 Mi.	Let 08/2015 FFY 2015	129TH E. AVE I-244 UNDER, 1.54 MI EAST OF JCT US 169(UT FOR 2885904)	\$106,000
TULSA 29069(05) RIGHT OF WAY	Div. 8 US075	0.200 Mi.	Let 02/2015 FFY 2015	US-75 SOUTHWEST BLVD. & RR UNDER, I-244 RR UNDER, & 41ST UNDER2.2 MILES NORTH OF JCT. I-44, (RW FOR 29069(04))	\$79,500
TULSA 29069(06) UTILITIES	Div. 8 US075	0.200 Mi.	Let 02/2015 FFY 2015	US-75 SOUTHWEST BLVD. & RR UNDER, I-244 RR UNDER, & 41ST UNDER2.2 MILES NORTH OF JCT. I-44, (UT FOR 29069(04))	\$79,500
TULSA 29071(05) RIGHT OF WAY	Div. 8 IS244	0.200 Mi.	Let 03/2015 FFY 2015	I-244 UNDER YALE AVE., HARVARD AVE., & PITTSBURG AVE.10.1 MILES NORTH AND EAST OF I44, (RW FOR 29071(04))	\$159,000
TULSA 29071(06) UTILITIES	Div. 8 IS244	0.200 Mi.	Let 03/2015 FFY 2015	I-244 UNDER YALE AVE., HARVARD AVE., & PITTSBURG AVE.10.1 MILES NORTH AND EAST OF I44, (UT FOR 29071(04))	\$159,000
TULSA 29076(05) RIGHT OF WAY	Div. 8 SH011	0.200 Mi.	Let 03/2015 FFY 2015	SH-11 OVER SL & SF RR., 1.2 MILES SE OF SHERIDAN RD& SH-11 OVER PINE, 1.7 MILES SE OF SHERIDAN RD.(RW FOR 29076(04))	\$79,500
TULSA 29076(06) UTILITIES	Div. 8 SH011	0.200 Mi.	Let 03/2015 FFY 2015	SH-11 OVER SL & SF RR., 1.2 MILES SE OF SHERIDAN RD& SH-11 OVER PINE, 1.7 MILES SE OF SHERIDAN RD.(UT FOR 29076(04))	\$79,500
TULSA 29604(05) RIGHT OF WAY	Div. 8 IS044	0.100 Mi.	Let 04/2015 FFY 2015	I-44 OVER MO PAC RR UNDER., 0.5 MILES EAST OF THE JCT OF US-75TIED TO 28875(04) RW FOR 29604(04)	\$53,000
TULSA 29604(06) UTILITIES	Div. 8 IS044	0.100 Mi.	Let 04/2015 FFY 2015	I-44 OVER MO PAC RR UNDER., 0.5 MILES EAST OF THE JCT OF US-75TIED TO 28875(04) UT FOR 29604(04)	\$53,000
TULSA 29606(05) RIGHT OF WAY	Div. 8 US075	0.100 Mi.	Let 04/2015 FFY 2015	PEORIA OVER US 75, 1.1 MILES NORTH OF THE JCT. OF I-244RW FOR 29606(04)	\$53,000
TULSA 29606(06) UTILITIES	Div. 8 US075	0.100 Mi.	Let 04/2015 FFY 2015	PEORIA OVER US 75, 1.1 MILES NORTH OF THE JCT. OF I-244UT FOR 29606(04)	\$53,000
WAGONER 20916(05) RIGHT OF WAY	Div. 1 SH072	1.770 Mi.	FFY 2015	SH-72 BEG APPROX 2.15 MILE NORTH OF MUSKOGEE C/L & EXT NORTH 1.77 MILE(RW FOR 20916(04))	\$866,956
WAGONER 20916(06) UTILITIES	Div. 1 SH072	1.770 Mi.	FFY 2015	SH-72 BEG APPROX. 2.15 MILE NORTH OF MUSKOGEE C/L & EXT. NORTH 1.77 MILE(UT FOR 20916(04))	\$500,057
WAGONER 27109(04) SAFETY IMPROVEMENT	Div. 1	0.000 Mi.	FFY 2015	SAFETY IMPROVEMENT (US-69-WHITEHORN COVE RD.)	\$500,000
WAGONER 29665(04) INTERSECT MODIF	Div. 1 US069	0.820 Mi.	FFY 2015	US-69/US-51: INTERSECTION IMPROVEMENT IN WAGONER	\$500,000
WASHINGTON 24348(08) RIGHT OF WAY	Div. 8 SH123	0.200 Mi.	Let 08/2015 FFY 2015	SH-123: OVER CANEY RIVER, 1.68 MILES NORTH OF SH-123/US-60 JCT.	\$142,358
WASHINGTON 24348(09) UTILITIES	Div. 8 SH123	0.200 Mi.	Let 08/2015 FFY 2015	SH-123: OVER CANEY RIVER, 1.68 MILES NORTH OF SH-123/US-60 JCT.	\$19,186
WASHINGTON 27077(04) BRIDGE REHABILITATION	Div. 8 US075	0.250 Mi.	Let 02/2015 FFY 2015	US-75: TURKEY CREEK, 1.3 MI NORTH OF US60E	\$1,007,000
WASHINGTON 27077(05) RIGHT OF WAY	Div. 8 US075	0.250 Mi.	Let 01/2015 FFY 2015	US-75: TURKEY CREEK, 1.3 MI NORTH OF US60EROW FOR 27077(04)	\$38,690
WASHINGTON 27077(06) UTILITIES	Div. 8 US075	0.250 Mi.	Let 01/2015 FFY 2015	US-75: TURKEY CREEK, 1.3 MI NORTH OF US60EUT FOR 27077(04)	\$552,472
WASHINGTON 29592(05) RIGHT OF WAY	Div. 8 SH123	0.100 Mi.	Let 07/2015 FFY 2015	SH-123 OVER UNNAMED CREEK, 0.6 MI NORTHEAST OF THE JCT US 60RW FOR 2959204	\$106,000
WASHINGTON 29592(06) UTILITIES	Div. 8 SH123	0.100 Mi.	Let 07/2015 FFY 2015	SH-123 OVER UNNAMED CREEK, 0.6 MI NORTHEAST OF THE JCT US 60UT FOR 2959204	\$106,000
WASHITA 17669(06) UTILITIES	Div. 5 US183	6.500 Mi.	Let 10/2014 FFY 2015	US 183 FROM SH 55 AND EXTEND NORTH 6.5 MILES TO EW 122UTIL FOR JP# 17669(04) (RECONSTRUCT TO 4 LANE DIVIDED)	\$295,577
WASHITA 24352(08) RIGHT OF WAY	Div. 5 SH152	4.000 Mi.	Let 02/2015 FFY 2015	SH-152 FROM 2.0 MI EAST OF THE BECKHAM C.L EAST 4.0 MIROW FOR 24352(07)	\$123,784

8 YEAR CONSTRUCTION WORK PLAN REPORT

WorkPlanBook.rpt

WASHITA 24352(09) UTILITIES	Div. 5 SH152	4.000 Mi.	Let 02/2015 FFY 2015	SH-152 FROM 2.0 MI EAST OF THE BECKHAM C.L EAST 4.0 MIUT FOR 24352(07)	\$386,524
WASHITA 26478(04) BRIDGE & APPROACHES	Div. 5 SH152	0.500 Mi.	Let 06/2015 FFY 2015	SH-152 OVER FARMRAIL RAILROAD, 13.5 MI EAST OF THE BECKHAM C/L	\$3,510,116
WASHITA 26479(04) BRIDGE & APPROACHES	Div. 5 SH055	0.650 Mi.	Let 05/2015 FFY 2015	SH-55 OVER BIG ELK CR & O'FLOW, 5.1 & 5.2 MI EAST OF THE BECKHAM C/L	\$3,610,356
WASHITA 26480(04) BRIDGE & APPROACHES	Div. 5 SH152	0.500 Mi.	Let 08/2015 FFY 2015	SH-152 OVER TRAIL CR, 4.2 MI EAST OF THE BECKHAM C/L	\$1,479,171
WASHITA 26487(04) BRIDGE & APPROACHES	Div. 5 SH044	0.500 Mi.	Let 02/2015 FFY 2015	SH-44 OVER SAND CR, 9.3 MI NORTH OF SH-152	\$819,208
WASHITA 29524(04) BRIDGE & APPROACHES	Div. 5 SH152	0.200 Mi.	Let 08/2015 FFY 2015	SH-152, BRIDGE AND APPROACHES OVER TAYLOR CREEK LOCATED 1.5 MILESWEST OF THE CADDO C/L.	\$1,000,000
WOODS 26495(04) BRIDGE & APPROACHES	Div. 6 US064	0.500 Mi.	Let 01/2015 FFY 2015	US-64 OVER HOUSTON CR, 0.1 MI WEST OF US-50	\$5,384,992
WOODS 27923(05) RIGHT OF WAY	Div. 6 US064	1.000 Mi.	Let 06/2015 FFY 2015	US-64: BNSF RAILROAD BRIDGE OVERPASS, 2.1 MILES WEST OF US-281 JCT. RW FOR 27923(04)	\$348,244
WOODWARD 17457(17) GRADE,DRAINING,BRIDGE & SURFACE	Div. 6 US183	3.000 Mi.	Let 04/2015 FFY 2015	US-183/US-270: FROM 7.0 MI. S.E. OF JCT. SH-50, EXT. S.E. 3.0 MI.	\$7,080,635
WOODWARD 17457(55) RIGHT OF WAY	Div. 6 US183	4.000 Mi.	Let 03/2015 FFY 2015	US-183/US-270: BEG APPROX 14.0 MILE S.E. OF JCT SH-3/SH-50 & EXT S.E. 4.0 MILE TO WOODWARD/MAJOR C/L (RW FOR 17457(54)	\$474,753
WOODWARD 17457(56) UTILITIES	Div. 6 US183	4.000 Mi.	Let 03/2015 FFY 2015	US-183/US-270: BEG APPROX 14.0 MILE S.E. OF JCT SH-3/SH-50 & EXT S.E. 4.0 MILE TO WOODWARD/MAJOR C/L (UT FOR 17457(54)	\$431,154
WOODWARD 27924(06) UTILITIES	Div. 6 SH034	1.000 Mi.	Let 11/2014 FFY 2015	SH-34: BRIDGE OVER INDIAN CREEK, 2.3 MILES SOUTH OF US-183 JCT. UT FOR 27924(04)	\$150,838
WOODWARD 29449(05) RIGHT OF WAY	Div. 6 SH034	1.000 Mi.	Let 05/2015 FFY 2015	SH-34 OVER NORTH CANADIAN RV. & O'FLOW, 0.8 MILES NORTH OF JCT. SH-15 RW FOR 29449(04)	\$150,000
WOODWARD 29449(06) UTILITIES	Div. 6 SH034	1.000 Mi.	Let 05/2015 FFY 2015	SH-34 OVER NORTH CANADIAN RV. & O'FLOW, 0.8 MILES NORTH OF JCT. SH-15 UT FOR 29449(04)	\$150,000

8 YEAR CONSTRUCTION WORK PLAN REPORT

WorkPlanBook.rpt

Federal Fiscal Year 2016

ADAIR 27949(05) RIGHT OF WAY	Div. 1 SH051	0.500 Mi.	FFY 2016	SH-51 OVER MULBERRY HOLLOW, 6.6 MILES SE OF CHEROKEE CO LINE(RW FOR 27949(04))	\$330,078
ADAIR 27949(06) UTILITIES	Div. 1 SH051	0.500 Mi.	FFY 2016	SH-51 OVER MULBERRY HOLLOW, 6.6 MILES SE OF CHEROKEE CO LINE(UT FOR 27949(04))	\$390,227
ALFALFA 24124(07) WIDEN & RESURFACE	Div. 6 US064	4.500 Mi.	FFY 2016	US-64: BEGIN AT 4.5 MI. E. OF THE WOODS C/L, EXTEND EAST 4.5 MILES	\$5,995,376
ALFALFA 27006(04) BRIDGE & APPROACHES	Div. 6 US064	1.000 Mi.	FFY 2016	US-64: OVER WAGON CREEK, 0.9 MILES WEST OF GRANT CO. LN.	\$2,500,000
ALFALFA 28033(05) RIGHT OF WAY	Div. 6 SH038	1.000 Mi.	FFY 2016	SH-38 OVER SALT FORK ARKANSAS RIVER, 9.8 MILES NORTH OF US-64 JCT. R/W FOR 28033(04)	\$155,071
BEAVER 27007(04) BRIDGE & APPROACHES	Div. 6 US270	1.000 Mi.	FFY 2016	US-270: OVER AURORA CREEK, 5.1 MILES SOUTH OF THE US-64 JCT.	\$2,500,000
BECKHAM 24352(04) WIDEN & RESURFACE	Div. 5 SH152	4.000 Mi.	Let 10/2015 FFY 2016	SH-152 FROM N/S SH-6 JCT AND EXT EAST 4.0 MI	\$4,863,318
BECKHAM 27022(04) RESURFACE	Div. 5 IS040	3.800 Mi.	Let 02/2016 FFY 2016	I-40: BEGINNING AT MP 13.8 AND EXTEND EAST TO MP 17.6	\$6,408,260
BECKHAM 27900(05) RIGHT OF WAY	Div. 5 IS040B	0.100 Mi.	FFY 2016	I-40B: BRIDGE AND APPROACHES OVER ELK CREEK LOCATED .15 MILE EAST OF THE SH-6 JCT IN ELK CTIY. R/W FOR (04)	\$330,078
BECKHAM 27900(06) UTILITIES	Div. 5 IS040B	0.100 Mi.	FFY 2016	I-40B: BRIDGE AND APPROACHES OVER ELK CREEK LOCATED .15 MILE EAST OF THE SH-6 JCT IN ELK CTIY. UTILITIES R/W FOR (04)	\$390,227
BLAINE 20932(05) RIGHT OF WAY	Div. 5 SH051A	2.000 Mi.	FFY 2016	SH-51A: CURVE REALIGNMENT, LOCATED 7.5 MILES SOUTH OF SOUTHARD RW FOR 20932(04)	\$109,000
BLAINE 20932(06) UTILITIES	Div. 5 SH051A	2.000 Mi.	FFY 2016	SH-51A: CURVE REALIGNMENT, LOCATED 7.5 MILES SOUTH OF SOUTHARD UT FOR 20932(04)	\$109,000
BLAINE 26997(05) RIGHT OF WAY	Div. 5 SH003	0.200 Mi.	FFY 2016	SH-3: OVER AN UNNAMED CREEK LOCATED 10.8 MILES EAST OF THE US-270JCT IN WATONGA. R/W FOR 26997(04).	\$109,000
BLAINE 26997(06) UTILITIES	Div. 5 SH003	0.200 Mi.	FFY 2016	SH-3: OVER AN UNNAMED CREEK LOCATED 10.8 MILES EAST OF THE US-270JCT IN WATONGA. UT FOR 26997(04).	\$109,000
BLAINE 27903(05) RIGHT OF WAY	Div. 5 SH008	0.350 Mi.	FFY 2016	SH-8: BRIDGE AND APPROACHES OVER SPRING CREEK LOCATED 1.2 MILES SOUTH OFTHE SH-51 JCT. R/W FOR (04)	\$32,700
BLAINE 27903(06) UTILITIES	Div. 5 SH008	0.350 Mi.	FFY 2016	SH-8: BRIDGE AND APPROACHES OVER SPRING CREEK LOCATED 1.2 MILES SOUTH OFTHE SH-51 JCT. UTILITIES FOR (04)	\$241,762
BLAINE 27913(05) RIGHT OF WAY	Div. 5 SH003	4.500 Mi.	FFY 2016	SH-3: BEGIN 1.0 MILE EAST OF THE US-270 JCT IN WATONGA AND EXTEND EAST 4.5MILES. R/W FOR (10)	\$136,250
BLAINE 27913(06) UTILITIES	Div. 5 SH003	4.500 Mi.	FFY 2016	SH-3: BEGIN 1.0 MILE EAST OF THE US-270 JCT IN WATONGA AND EXTEND EAST 4.5MILES. UTILITIES FOR (10)	\$198,707
BLAINE 27918(05) RIGHT OF WAY	Div. 5 SH008	0.300 Mi.	FFY 2016	SH-8: BRIDGE AND APPROACHES OVER SALT CREEK LOCATED 7.3 MILES SOUTH OF THE SH-51 JUNCTION. R/W FOR (04)	\$81,750
BLAINE 27950(05) RIGHT OF WAY	Div. 5 SH051	0.700 Mi.	FFY 2016	SH-51, BRIDGE AND APPROACHES OVER N. CANADIAN RIVER AND OVERFLOW LOCATED 3.1 AND 3.4 MILES EAST OF THE DEWEY COUNTY LINE. R/W FOR (04)	\$109,000
BRYAN 27912(04) BRIDGE & APPROACHES	Div. 2 SH078	0.010 Mi.	FFY 2016	SH-78 OVER CHUCKWA CREEK, .9 MILE NORTH OF JCT US-70 IN DURANT	\$3,270,000
BRYAN 28003(05) RIGHT OF WAY	Div. 2 SH078	0.400 Mi.	FFY 2016	SH-78 OVER RED RIVER BEGIN AT THE OKLAHOMA/TEXAS STATE LINE RW FOR 28003(07)	\$436,000
BRYAN 28003(06) UTILITIES	Div. 2 SH078	0.400 Mi.	FFY 2016	SH-78 OVER RED RIVER BEGIN AT THE OKLAHOMA/TEXAS STATE LINE UT FOR 28003(07)	\$109,000
BRYAN 28829(05) RIGHT OF WAY	Div. 2 SH022	0.100 Mi.	FFY 2016	SH-22 OVER BLUE RIVER 3.3 MI EAST OF JOHNSTON COUNTY LINE RW FOR 28829(04)	\$109,000

8 YEAR CONSTRUCTION WORK PLAN REPORT

WorkPlanBook.rpt

BRYAN 28829(06) UTILITIES	Div. 2 SH022	0.100 Mi.	FFY 2016	SH-22 OVER BLUE RIVER 3.3 MI EAST OF JOHNSTON COUNTY LINE 28829(04)	UT FOR	\$54,500
CADDO 20953(04) GRADE, DRAIN & SURFACE	Div. 7 US277	4.000 Mi.	FFY 2016	US-277: BEG 2.57 MIS W. OF GRADY C/L AT THE N. CURVE IN THE E. EDGE OF CEMENT, EXT E. APPROX 4.0 MIS TO MIDDLE BILLS CR BR. (NEW ALIGN)		\$4,596,026
CADDO 24094(04) GRADE,DRAINING,BRIDGE & SURFACE	Div. 7 SH009	5.740 Mi.	Let 11/2015 FFY 2016	SH-9 RECONSTRUCT ON OFFSET AND EXISTING ALIGN. FROM 5.64 MI WEST OF US-62 EXT EAST 5.74 MILES THRU US-62 INTERSECTION.		\$17,049,357
CADDO 27072(04) GRADE, DRAIN & BRIDGE	Div. 7 SH008	5.000 Mi.	FFY 2016	SH-8 BEGIN AT JCT SH-19/US-277 IN CYRIL, EXTEND WEST AND NORTH APPROX 5.0 MIS		\$6,743,605
CANADIAN 26359(04) BRIDGE & APPROACHES	Div. 4 IS040	0.500 Mi.	FFY 2016	I40: EASTBOUND BRIDGE OVER THE SOUTH CANADIAN RV, 1.1 MI EAST OF THE CADDO C/L		\$13,000,001
CANADIAN 26359(05) BRIDGE & APPROACHES	Div. 4 IS040	0.500 Mi.	FFY 2016	I40: WESTBOUND BRIDGE OVER THE SOUTH CANADIAN RV, 1.1 MI EAST OF THE CADDO C/L		\$13,000,001
CANADIAN 26360(04) BRIDGE & APPROACHES	Div. 4 US281	0.500 Mi.	FFY 2016	US-281: OVER THE SOUTH CANADIAN RV AT THE CADDO C/L		\$10,000,000
CANADIAN 27901(05) RIGHT OF WAY	Div. 4 SH152	9.000 Mi.	FFY 2016	SH 152: ADD SHOULDERS & RESURFACE FROM US 81 IN UNION CITY E. 9.0 MI. TOCEMETARY RD. IN MUSTANG RW FOR 27901(04)		\$1,813,170
CANADIAN 27901(06) UTILITIES	Div. 4 SH152	9.000 Mi.	FFY 2016	SH 152: ADD SHOULDERS & RESURFACE FROM US 81 IN UNION CITY E. 9.0 MI. TOCEMETARY RD. IN MUSTANG UT FOR 27901(04)		\$2,142,769
CHEROKEE 10437(04) BRIDGE & APPROACHES	Div. 1 SH051	0.750 Mi.	FFY 2016	SH-51: BEGIN AT US-62 JCT AND EXTEND SE 0.75 MI. (BARON FORK BR)		\$9,265,000
CHEROKEE 27038(04) BRIDGE & APPROACHES	Div. 1 SH051	0.500 Mi.	FFY 2016	SH-51: BRIDGE OVER PECAN CREEK, 14.1 MILES EAST OF THE WAGONER CO LINE		\$1,308,000
CHEROKEE 27111(05) RIGHT OF WAY	Div. 1 US062	2.620 Mi.	FFY 2016	US-62: FROM 3.38 MILES EAST OF SH-82 JCT, NE 2.6 MILES RW FOR JP 27111(04)		\$672,710
CHEROKEE 27111(06) UTILITIES	Div. 1 US062	2.620 Mi.	FFY 2016	US-62: FROM 3.38 MILES EAST OF SH-82 JCT, NE 2.6 MILES UT FOR JP 27111(04)		\$481,626
CHOCTAW 27982(05) RIGHT OF WAY	Div. 2 SH109	0.100 Mi.	FFY 2016	SH-109 OVER KIAMICHI RIVER, 3.6 MILES SOUTH OF JCT US-70 RW FOR 27982(07)		\$327,000
CHOCTAW 27982(06) UTILITIES	Div. 2 SH109	0.100 Mi.	FFY 2016	SH-109 OVER KIAMICHI RIVER, 3.6 MILES SOUTH OF JCT US-70 UT FOR 27982(07)		\$109,000
CIMARRON 23273(04) BRIDGE REHABILITATION	Div. 6 US385	1.000 Mi.	FFY 2016	US-385 OVER BEAVER RIVER APPROX. 2.8 MILE SOUTH OF JCT OF US-385/US-64		\$2,563,789
CLEVELAND 09031(09) GRADE, DRAIN & BRIDGE	Div. 3 IS035	0.780 Mi.	FFY 2016	I-35: 6 LANE FROM 0.34 MI NORTH OF RIVER, NORTH 0.78 MI IN NORMAN (LINDSEY STREET INTERCHANGE)		\$20,928,000
CLEVELAND 20266(12) RIGHT OF WAY	Div. 3 SH009	3.000 Mi.	FFY 2016	SH-9: FROM 72ND AVE EAST, EAST TO 108TH AVE EAST IN NORMAN (INCLUDES BRIDGE OVER UNNAMED CREEK) (RW FOR 20266(11))		\$654,000
CLEVELAND 20266(13) UTILITIES	Div. 3 SH009	3.000 Mi.	FFY 2016	SH-9: FROM 72ND AVE EAST, EAST TO 108TH AVE EAST IN NORMAN (INCLUDES BRIDGE OVER UNNAMED CREEK) (UT FOR 20266(11))		\$327,000
CLEVELAND 20997(10) GRADE,DRAINING,BRIDGE & SURFACE	Div. 3 US077	3.250 Mi.	FFY 2016	US-77: FROM 7.4 MI NORTH OF SH-39, NORTH 3.25 MI TO MCGUIRE ROAD IN NOBLE (4 LANE UNDIVIDED)		\$15,450,000
CLEVELAND 24112(04) WIDEN, RESURFACE & BRIDGE	Div. 3 SH039	5.000 Mi.	FFY 2016	SH-39: FROM 2.0 MI EAST OF US-77, EAST 5.0 MI		\$10,221,148
COAL 20317(04) BRIDGE & APPROACHES	Div. 3 US075	0.020 Mi.	FFY 2016	US-75 OVER COAL CREEK, 2.2 MI NORTH OF ATOKA C/L		\$1,690,045
COTTON 26500(04) INTERCHANGE	Div. 7 IS044	1.240 Mi.	FFY 2016	I-44: 0.61 MI NORTH OF THE TEXAS STATE LINE EXTEND N 1.24 MILES (INTERCHANGE IMPROVE) (IM EARMARK)		\$12,284,025
CREEK 24425(05) RIGHT OF WAY	Div. 8 US075A	4.830 Mi.	FFY 2016	US-75A: FR: APPROX. .34 MI. NORTH OF THE OKMULGEE C/LNORTH APPROX. 4.83 MILES, TO KIEFER (RW FOR 2442504)		\$503,668
CREEK 24425(06) UTILITIES	Div. 8 US075A	4.830 Mi.	FFY 2016	US-75A: FR: APPROX. .34 MI. NORTH OF THE OKMULGEE C/LNORTH APPROX. 4.83 MILES, TO KIEFER (UT FOR 2442504)		\$290,513

8 YEAR CONSTRUCTION WORK PLAN REPORT

WorkPlanBook.rpt

CREEK 27075(04)	Div. 8	US075A	0.350 Mi.		US75A: SL & SF R.R. UNDER, 1.9 MI. NORTH OF OKLMULGEE COUNTY LINE	\$5,170,742
BRIDGE & APPROACHES						
CREEK 28858(05)	Div. 8	SH016	0.100 Mi.		SH 16 OVER CHICKEN CREEK, 8.2 MI EAST OF JCT SH 48(RW FOR 2885804)	\$101,762
RIGHT OF WAY						
CREEK 28858(06)	Div. 8	SH016	0.100 Mi.		SH 16 OVER CHICKEN CREEK, 8.2 MI EAST OF JCT SH 48(UT FOR 2885804)	\$129,032
UTILITIES						
CUSTER 24134(07)	Div. 5		0.000 Mi.	Let 04/2016	DIVISION 5 SILANE TREATMENT(WATERPROOF SEAL, SITES TO DETERMINED)	\$100,000
BRIDGE WATER PROOF SEAL						
CUSTER 24145(04)	Div. 5	SH054	5.000 Mi.	Let 10/2015	SH-54, BEGIN 1.8 NORTH OF THE I-40 JCT (NORTH WEATHERFORD CITY LMTS)	\$8,600,000
WIDEN, RESURFACE & BRIDGE						
CUSTER 28772(05)	Div. 5	SH033	0.200 Mi.		SH-33: BRIDGE AND APPROACHES OVER THE AT&SF R/R LOCATED 13.1 MILES	\$31,392
RIGHT OF WAY						
CUSTER 28772(06)	Div. 5	SH033	0.200 Mi.		SH-33: BRIDGE AND APPROACHES OVER THE AT&SF R/R LOCATED 13.1 MILES	\$50,934
UTILITIES						
CUSTER 29526(06)	Div. 5			Let 06/2016	DIVISION 5 BRIDGE PAINTNGSITES TO BE DETERMINED	\$500,000
BRIDGE PAINTING						
DELAWARE 28856(05)	Div. 8	SH085A	0.100 Mi.		SH 85A OVER HORSE CREEK, 3.5 MI EAST OF SH 85(RW FOR 2885604)	\$101,762
RIGHT OF WAY						
DELAWARE 28856(06)	Div. 8	SH085A	0.100 Mi.		SH 85A OVER HORSE CREEK, 3.5 MI EAST OF SH 85(UT FOR 2885604)	\$129,033
UTILITIES						
ELLIS 24160(06)	Div. 6	SH015	4.300 Mi.		SH-15 FROM 2.2 MILES EAST OF SH-46 NORTH JCT., EXTEND EAST APPROX 4.3	\$765,835
UTILITIES						
ELLIS 29443(04)	Div. 6	SH046	1.000 Mi.		SH-46 OVER UNNAMED CREEK, 11.7 MILES NORTH OF JCT. SH-15	\$1,000,000
BRIDGE & APPROACHES						
GARFIELD 24637(05)	Div. 4	US060	0.100 Mi.		US-60 OVER BNSF RR APPROX. 0.9 MILE NORTH OF US-412 RW FOR 24637(04)	\$200,000
RIGHT OF WAY						
GARFIELD 24637(06)	Div. 4	US060	0.100 Mi.		US-60 OVER BNSF RR APPROX. 0.9 MILE NORTH OF US-412 UT FOR 24637(04)	\$200,000
UTILITIES						
GARFIELD 29482(05)	Div. 4	SH132	0.200 Mi.		SH 132: OVER UNNAMED CREEK 6.6 MIS. N. OF SH 45 RW FOR 29482(04)	\$150,000
RIGHT OF WAY						
GARFIELD 29482(06)	Div. 4	SH132	0.200 Mi.		SH 132: OVER UNNAMED CREEK 6.6 MIS. N. OF SH 45 UT FOR 29482(04)	\$150,000
UTILITIES						
GARVIN 27566(05)	Div. 3	US077	0.020 Mi.		US-77 OVER RUSH CREEK, 9.23 MI NORTH OF MURRAY C/L (RW FOR 27566(04))	\$817,500
RIGHT OF WAY						
GARVIN 27566(06)	Div. 3	US077	0.020 Mi.		US-77 OVER RUSH CREEK, 9.23 MI NORTH OF MURRAY C/L (UT FOR 27566(04))	\$54,500
UTILITIES						
GARVIN 27830(05)	Div. 3	SH019	0.350 Mi.		SH-19 OVER PEAVINE CREEK, 7.53 MI EAST OF US-77 (RW FOR 27830(04))	\$42,510
RIGHT OF WAY						
GARVIN 27830(06)	Div. 3	SH019	0.350 Mi.		SH-19 OVER PEAVINE CREEK, 7.53 MI EAST OF US-77 (UT FOR 27830(04))	\$163,500
UTILITIES						
GARVIN 29110(04)	Div. 3	IS035	0.020 Mi.		I-35 UNDER SH-17A, 8.39 MI NORTH OF MURRAY C/L (RE-DECK AND CAP &	\$1,700,000
BRIDGE REHABILITATION						
GRADY 20301(04)	Div. 7	SH037	3.800 Mi.		SH-37: BEGIN 0.8 MIS E. OF US-81 IN MINCO, EXT E. 3.8 MI TO BRAUM'S ROAD W.	\$6,833,775
GRADE,DRAINING,BRIDGE & SURFACE						
GRADY 20302(09)	Div. 7	SH039	1.790 Mi.		SH-39 FROM EAST SIDE OF EAST WINTER CREEK, EXTEND EAST 1.79 MIS TO	\$1,800,000
UTILITIES						
GRANT 24163(04)	Div. 4	SH011	7.130 Mi.	Let 11/2015	SH-11 FROM 13.0 MI EAST OF THE ALFALFA C/L, EAST TO US-81 IN MEDFORD	\$9,344,102
SHOULDER IMPROVEMENT & RESURFACE						
GRANT 24163(05)	Div. 4	SH011	0.100 Mi.	Let 11/2015	SH-11 OVER POND CR, 14.9 MI EAST OF THE ALFALFA C/L WITHIN 24163(04)	\$798,664
BRIDGE & APPROACHES						

8 YEAR CONSTRUCTION WORK PLAN REPORT

WorkPlanBook.rpt

GRANT 24163(06)	Div. 4	SH011	0.100 Mi.	Let 11/2015 FFY 2016	SH-11 OVER OSAGE CR, 8.1 MI EAST OF SH-11A WITHIN 24163(04)	\$798,664
BRIDGE & APPROACHES						
GRANT 24163(07)	Div. 4	SH011	0.100 Mi.	Let 11/2015 FFY 2016	SH-11 OVER COTTONWOOD CR, 2.6 MI WEST OF US-81 WITHIN 24163(04)	\$798,664
BRIDGE & APPROACHES						
GREER 15023(07)	Div. 5	SH006	2.120 Mi.	FFY 2016	SH-6: FR APPROX 1 MILE SOUTH OF GRANITE (EW-143), EXTEND NORTH 2.0 MILES. (GR.,DR. & SURF ON NEW ALIGN 4 LANE UNDIVIDED)	\$8,445,579
GRADE, DRAIN & SURFACE						
HARPER 20937(07)	Div. 6		0.000 Mi.	FFY 2016	DIVISION 6 BRIDGE PAINT	\$100,000
BRIDGE PAINTING						
HARPER 20937(08)	Div. 6		0.000 Mi.	FFY 2016	DIVISION 6 BRIDGE JOINT	\$54,500
JOINT SEAL/REPAIR						
HARPER 20945(04)	Div. 6	US183	4.000 Mi.	FFY 2016	US-183: FR 4.6 MI N. OF HARPER/WOODWARD C/L, EXTEND N. 4.0 MILES	\$7,767,238
GRADE,DRAINING,BRIDGE & SURFACE						
HARPER 23274(13)	Div. 6		0.000 Mi.	FFY 2016	DIVISION 6 BRIDGE SILANE (WATERPROOF SEAL)	\$54,500
BRIDGE WATER PROOF SEAL						
HARPER 26494(04)	Div. 6	SH034	1.000 Mi.	FFY 2016	SH-34 OVER BUFFALO CR, 5.9 MI SOUTH OF US-64	\$3,764,451
BRIDGE & APPROACHES						
HARPER 27002(07)	Div. 6		0.000 Mi.	FFY 2016	DIVISION SIX SAFETY IMPROVEMENTS (SITES TO BE DETERMINED)	\$250,000
SAFETY IMPROVEMENT						
HARPER 29444(04)	Div. 6	US064	0.850 Mi.	FFY 2016	US-64: UNNAMED CREEK 0.3 MI WEST OF JCT. US-183	\$545,000
BRIDGE & APPROACHES						
HUGHES 27059(04)	Div. 3	SH009	0.200 Mi.	FFY 2016	SH-9 OVER WEWOKA CREEK, 3.2 MI EAST OF US-75	\$5,230,910
BRIDGE & APPROACHES						
JACKSON 24379(04)	Div. 5	US283	4.250 Mi.	Let 10/2015 FFY 2016	US-283: BEGIN APPROX 0.5 MILE NORTH OF THE RED RIVER BRIDGE & EXTEND NORTH4.25 MILE.	\$5,500,000
WIDEN, RESURFACE & BRIDGE						
JACKSON 27919(05)	Div. 5	SH005	0.250 Mi.	FFY 2016	SH-5: BRIDGE AND APPROACHES OVER SANDY CREEK LOCATED 2.3 MILE NW OF THESH-6 JUNCTION. R/W FOR (04)	\$27,250
RIGHT OF WAY						
JACKSON 27919(06)	Div. 5	SH005	0.250 Mi.	FFY 2016	SH-5: BRIDGE AND APPROACHES OVER SANDY CREEK LOCATED 2.3 MILE NW OF THESH-6 JUNCTION. UTILITIES FOR (04)	\$85,783
UTILITIES						
JACKSON 28778(05)	Div. 5	SH006	0.200 Mi.	FFY 2016	SH-6: BRIDGE AND APPROACHES OVER UNNAMED CREEK LOCATED 2.6 MILESNORTHEAST OF THE SH-34 JUNCTION. RW FOR 28778(04)	\$31,392
RIGHT OF WAY						
JACKSON 28778(06)	Div. 5	SH006	0.200 Mi.	FFY 2016	SH-6: BRIDGE AND APPROACHES OVER UNNAMED CREEK LOCATED 2.6 MILESNORTHEAST OF THE SH-34 JUNCTION. UT FOR 28778(04)	\$50,932
UTILITIES						
JOHNSTON 23267(05)	Div. 3	SH099	5.030 Mi.	FFY 2016	SH-99: FROM 0.61 MI NORTH OF SH-22, NORTH 5.03 MI (RW FOR 23267(04))	\$2,510,706
RIGHT OF WAY						
JOHNSTON 23267(06)	Div. 3	SH099	5.030 Mi.	FFY 2016	SH-99: FROM 0.61 MI NORTH OF SH-22, NORTH 5.03 MI (UT FOR 23267(04))	\$784,582
UTILITIES						
JOHNSTON 23268(07)	Div. 3	SH099	3.770 Mi.	FFY 2016	SH-99 OVER LITTLE SANDY, BUZZARD & BIG SANDY CREEKS, FROM 5.64 MI NORTH OF SH-22, NORTH 4.19 MI	\$2,234,500
BRIDGE & APPROACHES						
KAY 21854(04)	Div. 4	US077	0.050 Mi.	Let 11/2015 FFY 2016	US-77: OVER BIRD'S NEST CREEK APPROX. 1.3 MILE NORTH OF THE NOBLE C/L	\$2,557,886
BRIDGE & APPROACHES						
KAY 24380(04)	Div. 4	US077	4.500 Mi.	FFY 2016	US-77: ADD SHOULDERS AND RESURFACE FROM NEWKIRK CITY LIMITS N. 3.2 MI. S. OF THE KANSAS STATELINE	\$5,907,834
SHOULDER IMPROVEMENT & RESURFACE						
KINGFISHER 29490(05)	Div. 4	SH033	0.200 Mi.	FFY 2016	SH 33: OVER FOREMAN CREEK 10.2 MIS. E. OF US 81 RW FOR 29490(04)	\$150,000
RIGHT OF WAY						
KINGFISHER 29490(06)	Div. 4	SH033	0.200 Mi.	FFY 2016	SH 33: OVER FOREMAN CREEK 10.2 MIS. E. OF US 81 UT FOR 29490(04)	\$150,000
UTILITIES						
KIOWA 15027(07)	Div. 5	SH006	5.500 Mi.	FFY 2016	SH-6 FROM 5.7 MI SOUTH OF THE SH-55E JCT IN BECKHAM NORTH 5.5 MI (SURF FOR PARALLEL LANE, SURF EXISTING)	\$10,400,000
GRADE, DRAIN & SURFACE						
KIOWA 27021(04)	Div. 5	SH019	0.200 Mi.	FFY 2016	SH-19 OVER PECAN CREEK 2.8 MILES EAST OF THE SH-115 JCT.	\$1,300,000
BRIDGE & APPROACHES						

8 YEAR CONSTRUCTION WORK PLAN REPORT

WorkPlanBook.rpt

KIOWA 27904(05) RIGHT OF WAY	Div. 5 SH019	0.150 Mi.	FFY 2016	SH-19: BRIDGE AND APPROACHES OVER AN UNNAMED CREEK LOCATED 1.8 MILESEAST OF THE SH-115 JCT. R/W FOR (04).	\$54,500
KIOWA 27952(05) RIGHT OF WAY	Div. 5 SH019	0.200 Mi.	FFY 2016	SH-19, BRIDGE AND APPROACHES OVER UNNAMED CREEK LOCATED 0.2 MILE WEST OF THE CADDO COUNTY LINE. R/W FOR (04)	\$38,804
LATIMER 20922(04) GRADE, DRAIN & SURFACE	Div. 2 US270	0.830 Mi.	FFY 2016	US-270 FROM 2.5 MI EAST OF THE PITTSBURG C/L, EAST 0.83 MI(REALIGNMENT)	\$2,725,000
LATIMER 28826(04) BRIDGE & APPROACHES	Div. 2 SH082	0.100 Mi.	FFY 2016	SH-82 OVER ROCK CREEK .08 MILE NW OF LEFORE COUNTY LINE	\$839,300
LEFLORE 27907(05) RIGHT OF WAY	Div. 2 US271	0.100 Mi.	FFY 2016	US-271 OVER FOURCHE MALINE CREEK, 26 MILES NORTH OF PUSHMATAHA COUNTYLINE RW FOR 27907(04)	\$50,140
LEFLORE 27907(06) UTILITIES	Div. 2 US271	0.100 Mi.	FFY 2016	US-271 OVER FOURCHE MALINE CREEK, 26 MILES NORTH OF PUSHMATAHA COUNTYLINE UT FOR 27907(04)	\$109,000
LEFLORE 28004(05) RIGHT OF WAY	Div. 2 SH063	0.100 Mi.	FFY 2016	SH-63 OVER BILLY CREEK, 17 MILES SE OF JCT US-271 RW FOR 28004(07)	\$272,500
LEFLORE 28004(06) UTILITIES	Div. 2 SH063	0.100 Mi.	FFY 2016	SH-63 OVER BILLY CREEK, 17 MILES SE OF JCT US-271 UT FOR 28004(07)	\$109,000
LEFLORE 28005(05) RIGHT OF WAY	Div. 2 US270	0.100 Mi.	FFY 2016	US-270 OVER CASTON CREEK, .9 MILES SOUTH OF JCT US-271 RW FOR 28005(07)	\$436,000
LEFLORE 28005(06) UTILITIES	Div. 2 US270	0.100 Mi.	FFY 2016	US-270 OVER CASTON CREEK, .9 MILES SOUTH OF JCT US-271 UT FOR 28005(07)	\$54,500
LEFLORE 29588(04) BRIDGE REHABILITATION	Div. 2 SH063	0.100 Mi.	FFY 2016	SH-63 OVER BIRNEY AND BUZZARD CREEKS 4.85 MILES EAST OF TALIHINA	\$2,725,000
LINCOLN 29570(04) BRIDGE REHABILITATION	Div. 3 SH018B	0.020 Mi.	FFY 2016	SH-18B OVER QUAPAW CREEK, 3.22 MI EAST OF SH-18 (REDECK)	\$1,090,000
LOVE 10147(04) GRADE,DRAINING,BRIDGE & SURFACE	Div. 7 SH032	4.300 Mi.	FFY 2016	SH-32: WIDEN & OVRLAY/SOME NEW ALIGNMNT BEG APPROX 0.41 MI W. OF SH-96 & EXT E. APPROX 4.3 MI (ADD PAVED SHLDRS+RESURF)	\$10,950,000
MAJOR 12569(05) RIGHT OF WAY	Div. 6 SH008	5.300 Mi.	FFY 2016	SH-8: FR US 412 NORTH TO ALFALFA C/L RW FOR 12569(04)	\$1,090,000
MAJOR 12569(06) UTILITIES	Div. 6 SH008	5.300 Mi.	FFY 2016	SH-8: FR US 412 NORTH TO ALFALFA C/L UT FOR 12569(04)	\$550,398
MARSHALL 24410(05) RIGHT OF WAY	Div. 2 SH199	5.000 Mi.	FFY 2016	SH-199: FROM 1.0 MI EAST OF MADILL EAST 5.0 MI RW FOR 24410(04)	\$327,000
MARSHALL 24410(06) UTILITIES	Div. 2 SH199	5.000 Mi.	FFY 2016	SH-199: FROM 1.0 MI EAST OF MADILL EAST 5.0 MI UT FOR 24410(04)	\$288,850
MARSHALL 24411(05) RIGHT OF WAY	Div. 2 SH199	6.000 Mi.	FFY 2016	SH-199: FROM 5.17 MI EAST OF MADILL, EAST 6.0 MI RW FOR 24411(04)	\$1,853,000
MARSHALL 24411(06) UTILITIES	Div. 2 SH199	6.000 Mi.	FFY 2016	SH-199: FROM 5.17 MI EAST OF MADILL, EAST 6.0 MI UT FOR 24411(04)	\$545,000
MARSHALL 28006(05) RIGHT OF WAY	Div. 2 SH032	0.100 Mi.	FFY 2016	SH-32 OVER HAUANI CREEK, 1.75 MILES EAST OF LOVE COUNTY LINE RW FOR 28006(07)	\$272,500
MARSHALL 28006(06) UTILITIES	Div. 2 SH032	0.100 Mi.	FFY 2016	SH-32 OVER HAUANI CREEK, 1.75 MILES EAST OF LOVE COUNTY LINE UT FOR 28006(07)	\$109,000
MARSHALL 28828(05) RIGHT OF WAY	Div. 2 SH099	1.000 Mi.	FFY 2016	SH-99/US-377 OVER LAKE TEXOMA (WILLIS BRIDGE)RW FOR 28828(04)	\$109,000
MARSHALL 28828(06) UTILITIES	Div. 2 SH099	1.000 Mi.	FFY 2016	SH-99/US-377 OVER LAKE TEXOMA (WILLIS BRIDGE)UT FOR 28828(04)	\$54,500
MAYES 28851(05) RIGHT OF WAY	Div. 8 SH020	0.100 Mi.	FFY 2016	SH 20 OVER SPAVINAW CREEK, 12.2 MI NE OF JCT SH 82(RW FOR 2885104)	\$101,762
MAYES 28851(06) UTILITIES	Div. 8 SH020	0.100 Mi.	FFY 2016	SH 20 OVER SPAVINAW CREEK, 12.2 MI NE OF JCT SH 82(UT FOR 2885104)	\$129,033

8 YEAR CONSTRUCTION WORK PLAN REPORT

WorkPlanBook.rpt

MCCLAIN 01964(06)	Div. 3 SH076	2.100 Mi.	FFY 2016	SH-76 OVER WALNUT CREEK, FROM 0.1 MI SOUTH OF SH-74B, NORTH TO US-62 NEAR BLANCHARD	\$5,232,000
GRADE,DRAINING,BRIDGE & SURFACE					
MCCLAIN 23283(04)	Div. 3 IS035	0.100 Mi.	FFY 2016	I-35: RECONSTRUCT SOUTHBOUND RAMP AT SH-74 IN GOLDSBY	\$1,308,000
GRADE, DRAIN & SURFACE					
MCCLAIN 27220(04)	Div. 3 IS035	0.100 Mi.	FFY 2016	I-35 UNDER LADD ROAD, 5.9 MI SOUTH OF CLEVELAND C/L (RAMP ACCELERATION & DECELERATION IMPROVEMENT)	\$6,699,358
GRADE, DRAIN & SURFACE					
MCCLAIN 29571(04)	Div. 3 IS035	0.020 Mi.	FFY 2016	I-35 UNDER SH-74, 2.76 MI SOUTH OF CLEVELAND C/L (REDECK)	\$1,090,000
BRIDGE REHABILITATION					
MCCLAIN 29572(04)	Div. 3 IS035	0.020 Mi.	FFY 2016	I-35 UNDER SH-74, 9.27 MI NORTH OF GARVIN C/L (REDECK)	\$1,199,000
BRIDGE REHABILITATION					
MCCURTAIN 17427(15)	Div. 2 US070	3.140 Mi.	FFY 2016	US-70 FROM 11.97 MI EAST OF BROKEN BOW EAST 3.14 MI	\$8,502,000
GRADE,DRAINING,BRIDGE & SURFACE					
MCCURTAIN 24184(04)	Div. 2 SH003	5.510 Mi.	FFY 2016	SH-3: BEGIN 10.54 MI. E. OF THE PUSHMATAHA C/L AND EXTEND E. 5.51 MI.	\$13,080,000
GRADE,DRAINING,BRIDGE & SURFACE					
MCINTOSH 26289(04)	Div. 1 IS040	8.000 Mi.	FFY 2016	I-40: FROM MILEPOST 245.47 EAST TO MILEPOST 253.47	\$11,990,000
RESURFACE					
MUSKOGEE 23105(12)	Div. 1	0.100 Mi.	FFY 2016	DIVISION WIDE (BRIDGE WATERPROOF SEAL), FOR DIVISION (1) SILANE	\$54,500
BRIDGE WATER PROOF SEAL					
MUSKOGEE 28290(04)	Div. 1 IS040	0.020 Mi.	FFY 2016	I-40: BRIDGE OVER COUNTY ROAD, 4.12 MI EAST OF MCINTOSH CL	\$1,526,000
BRIDGE REHABILITATION					
MUSKOGEE 28987(05)	Div. 1 US064	1.820 Mi.	FFY 2016	US-64: FROM MUSKOGEE TURNPIKE, EXTEND EAST 1.82 MILE	\$553,650
RIGHT OF WAY					
MUSKOGEE 28987(06)	Div. 1 US064	1.820 Mi.	FFY 2016	US-64: FROM MUSKOGEE TURNPIKE, EXTEND EAST 1.82 MILE	\$246,815
UTILITIES					
NOBLE 20983(04)	Div. 4 US177	4.000 Mi.	FFY 2016	US-177: FR US-64 (BILLS CORNER), EXT NORTH 6.1 MILES	\$4,599,097
GRADE,DRAINING,BRIDGE & SURFACE					
NOBLE 24238(06)	Div. 4	0.000 Mi.	FFY 2016	DIVISION 4 - BRIDGE WATERPROOF SEAL	\$100,000
BRIDGE WATER PROOF SEAL					
NOBLE 24239(06)	Div. 4	0.000 Mi.	FFY 2016	DIVISION 4 - BRIDGE PAINT & JOINT REPAIR	\$1,000,000
BRIDGE PAINTING					
NOWATA 28857(05)	Div. 8 SH028	0.100 Mi.	FFY 2016	SH 28 OVER SALT CREEK, 1.3 MI SOUTH OF THE JCT OF US 60(RW FOR 2885704)	\$101,762
RIGHT OF WAY					
NOWATA 28857(06)	Div. 8 SH028	0.100 Mi.	FFY 2016	SH 28 OVER SALT CREEK, 1.3 MI SOUTH OF THE JCT OF US 60(UT FOR 2885704)	\$129,033
UTILITIES					
OKLAHOMA 09032(10)	Div. 4 IS035	1.000 Mi.	FFY 2016	I-35: OVER THE I-240 JCT. (RECONST INTERCHANGE) UT FOR 09032(05)(06) (07)&(08)	\$5,460,000
UTILITIES					
OKLAHOMA 09032(11)	Div. 4 IS035	1.000 Mi.	FFY 2016	I-35: OVER THE I-240 JCT PHASE 1,2,3, & 4 (RECONSTRUCT INTERCHANGE) RW FOR 09032(05),(06),(07),(08) PHASE 2 OF RW TO ACQUIRE NW, NE & SE QUADS	\$5,309,700
RIGHT OF WAY					
OKLAHOMA 09033(16)	Div. 4 IS235	0.200 Mi.	FFY 2016	I-235: NW 50TH AND BNSF BRIDGES AND APPROACHES (SEGMENT 4A)(100% IM)	\$8,500,000
GRADE,DRAINING,BRIDGE & SURFACE					
OKLAHOMA 14964(08)	Div. 4 SH074	2.500 Mi.	FFY 2016	SH-74 FROM APPROX. 0.5 MILE NORTH OF NW 164TH ST. NORTH 2.5 MI TO NW 206TH (COVELL ROAD)	\$18,745,944
GRADE, DRAIN & SURFACE					
OKLAHOMA 23310(04)	Div. 4 IS040	0.100 Mi.	FFY 2016	I-40: W.B. AND E.B. BRIDGES OVER CRUTCHO CREEK & SE 15TH STREET 2.3 & 2.6MILES EAST OF JCT. I-35	\$19,242,780
BRIDGE & APPROACHES					
OKLAHOMA 24356(04)	Div. 4 SH066	1.290 Mi.	FFY 2016	SH-66: 4-LANES FROM 4.0 MIS. E. OF I-35 E. APPROX. 1.29 MIS.	\$4,549,255
RECONSTRUCT-ADDED LANES					
OKLAHOMA 26422(04)	Div. 4 IS040	3.000 Mi.	FFY 2016	I-40: FROM MILE MARKER 167 EAST TO MILE MARKER 170 (RECONSTRUCT & ADD LANES)	\$21,000,000
RECONSTRUCT-ADDED LANES					
OKLAHOMA 29494(04)	Div. 4 IS044	0.710 Mi.	FFY 2016	I-44: NW 12TH, NW 16TH, & NW 23RD STREETS OVER I-44 1.5, 1.7 & 2.3 MIS. N.OF I-40	\$4,000,000
BRIDGE REHABILITATION					

8 YEAR CONSTRUCTION WORK PLAN REPORT

WorkPlanBook.rpt

OKMULGEE 21740(04)	Div. 1	US075	2.600 Mi.	FFY 2016	US-75: BRIDGES FOR RDWY 7.0 MI NORTH OF I-40 NORTH 2.6 MI (SOUTHBOUND ONLY)	\$10,634,168
GRADE,DRAINING,BRIDGE & SURFACE						
OKMULGEE 27109(05)	Div. 1		0.000 Mi.	FFY 2016	US-75: (SITE TO BE DETERMINED)	\$1,090,000
INTERSECT MODIF						
OSAGE 20288(05)	Div. 8	SH011	2.000 Mi.	FFY 2016	SH-11: FR BARNSDALL, EXTEND SOUTHEAST APPROX. 2.0 MILES RW FOR 20288(04)	\$1,807,055
RIGHT OF WAY						
OSAGE 20288(06)	Div. 8	SH011	2.000 Mi.	FFY 2016	SH-11: FR BARNSDALL, EXTEND SOUTHEAST APPROX. 2.0 MILES UT FOR 20288(04)	\$1,061,812
UTILITIES						
OSAGE 24233(04)	Div. 8	US060	4.960 Mi.	FFY 2016	US-60: BEGIN JCT. US-60/SH-35 & EXTEND EAST 4.96 MILES	\$13,500,000
GRADE, DRAIN & SURFACE						
OSAGE 24268(05)	Div. 8	SH020	5.000 Mi.	FFY 2016	SH-20 FROM SH-99 IN HOMINY, EAST 5.0 MI RW FOR 24268(04)	\$302,630
RIGHT OF WAY						
OSAGE 24268(06)	Div. 8	SH020	5.000 Mi.	FFY 2016	SH-20 FROM SH-99 IN HOMINY, EAST 5.0 MI UT FOR 24268(04)	\$201,752
UTILITIES						
OSAGE 27168(04)	Div. 8	SH020	0.250 Mi.	FFY 2016	SH-20: INTERSECTION AT SH-20 & JAYVINE HILL ROAD, 3.25 MILES WEST OF SH-11	\$2,300,000
INTERSECT MODIF						
OSAGE 28025(05)	Div. 8	SH099	1.000 Mi.	FFY 2016	SH-99: OVER CANEY RIVER, APRROX. 7.5 MILES NORTH OF SH-99/SH-10 JCT.	\$44,145
RIGHT OF WAY						
OSAGE 28025(06)	Div. 8	SH099	1.000 Mi.	FFY 2016	SH-99: OVER CANEY RIVER, APRROX. 7.5 MILES NORTH OF SH-99/SH-10 JCT.UT FOR 2802504	\$50,000
UTILITIES						
OSAGE 28860(05)	Div. 8	SH099	0.100 Mi.	FFY 2016	SH 99 OVER BIRCH CREEK, 2.7 MI NORTH OF JCT SH 10(RW FOR 288604)	\$101,762
RIGHT OF WAY						
OSAGE 28860(06)	Div. 8	SH099	0.100 Mi.	FFY 2016	SH 99 OVER BIRCH CREEK, 2.7 MI NORTH OF JCT SH 10(UT FOR 288604)	\$129,033
UTILITIES						
OTTAWA 24277(08)	Div. 8	SH010C	4.350 Mi.	FFY 2016	SH-10C: FROM JCT. SH-10/SH10C EAST TO MISSOURI STATE LINE	\$503,668
RIGHT OF WAY						
OTTAWA 24277(09)	Div. 8	SH010C	4.350 Mi.	FFY 2016	SH-10C: FROM JCT,SH-10/SH10C EAST TO MISSOURI STATE LINE	\$290,513
UTILITIES						
OTTAWA 27074(04)	Div. 8	SH010	0.250 Mi.	FFY 2016	SH-10: COUNCIL HOLLOW CREEK, 4.2 MI. NORTH OF DELAWARECO. LINE	\$1,962,000
BRIDGE & APPROACHES						
PAWNEE 28852(05)	Div. 8	SH018	0.100 Mi.	FFY 2016	SH 18 OVER CAMP CREEK, 1.5 MI SOUTH OF JCT US 64(RW FOR 2885204)	\$101,762
RIGHT OF WAY						
PAWNEE 28852(06)	Div. 8	SH018	0.100 Mi.	FFY 2016	SH 18 OVER CAMP CREEK, 1.5 MI SOUTH OF JCT US 64(UT FOR 2885204)	\$129,033
UTILITIES						
PAWNEE 28877(05)	Div. 8	US064	0.100 Mi.	FFY 2016	US 64 OVER COWSKIN CREEK, 7.6 MILES SOUTH OF JCT SH 99(RW FOR 2887704)	\$66,578
RIGHT OF WAY						
PAWNEE 28877(06)	Div. 8	US064	0.100 Mi.	FFY 2016	US 64 OVER COWSKIN CREEK, 7.6 MILES SOUTH OF JCT SH 99(UT FOR 2887704)	\$89,961
UTILITIES						
PAYNE 26555(05)	Div. 4	US177	4.000 Mi.	Let 11/2015 FFY 2016	US-177; BEG @ THE CIMARRON TURNPIKE SPUR & EXT NORTH APPROX 4.0 MILE INTO NOBLE CO. RW FOR 26555(04)	\$878,381
RIGHT OF WAY						
PAYNE 26555(06)	Div. 4	US177	4.000 Mi.	Let 11/2015 FFY 2016	US-177; BEG @ THE CIMARRON TURNPIKE SPUR & EXT NORTH APPROX 4.0 MILE INTO NOBLE CO. UT FOR 26555(04)	\$542,453
UTILITIES						
PITTSBURG 24331(04)	Div. 2	SH031	2.300 Mi.	FFY 2016	SH-31 FROM 1.13 MI EAST OF MCALESTER, EAST 2.30 MI	\$4,905,000
GRADE,DRAINING,BRIDGE & SURFACE						
PITTSBURG 28912(04)	Div. 2	SH031	0.100 Mi.	FFY 2016	SH-31 OVER GAINES CREEK, 7.2 MILES NE OF JCT US-270	\$6,540,000
BRIDGE REHABILITATION						
PITTSBURG 28948(05)	Div. 2	US069	2.100 Mi.	FFY 2016	US-69 OVER PEACEABLE CREEK, BEGIN 2 MILES SOUTH INDIAN NATION TURNPIKE RW FOR 28948(04)	\$1,635,000
RIGHT OF WAY						
PITTSBURG 28948(06)	Div. 2	US069	2.100 Mi.	FFY 2016	US-69 OVER PEACEABLE CREEK, BEGIN 2 MILES SOUTH INDIAN NATION TURNPIKE UT FOR 28948(04)	\$763,000
UTILITIES						

8 YEAR CONSTRUCTION WORK PLAN REPORT

WorkPlanBook.rpt

PITTSBURG 28986(04)	Div. 2 SH031	0.100 Mi.		SH-31 OVER ASH CREEK APPROXIMATE 10.7 MILES EAST OF JCT US-270	\$4,360,000
BRIDGE REHABILITATION					
PITTSBURG 28991(05)	Div. 2 US069	0.100 Mi.	FFY 2016	US-69 SOUTH BOUND WITH US-69B UNDER RW OF 28991(04)	\$109,000
RIGHT OF WAY					
PITTSBURG 28991(06)	Div. 2 US069	0.100 Mi.	FFY 2016	US-69 SOUTH BOUND WITH US-69B UNDER UT OF 28991(04)	\$54,500
UTILITIES					
PONTOTOC 22973(14)	Div. 3	0.000 Mi.	FFY 2016	DIVISION 3: BRIDGE WATER PROOFING SEAL (SILANE)	\$100,000
BRIDGE WATER PROOF SEAL					
PONTOTOC 23284(07)	Div. 3	0.100 Mi.	FFY 2016	DIVISION 3: BRIDGE PAINT PROJECTS	\$700,000
BRIDGE PAINTING					
PONTOTOC 23285(07)	Div. 3	0.100 Mi.	FFY 2016	DIVISION 3: BRIDGE JOINT SEAL/REPAIR PROJECTS	\$300,000
JOINT SEAL/REPAIR					
PONTOTOC 23286(04)	Div. 3 SH099	3.000 Mi.	FFY 2016	SH-99 OVER WALNUT & 2 UNNAMED CR, FROM 0.5 MI NORTH OF SH-99A, NORTH 3.0 MI	\$7,275,750
WIDEN, RESURFACE & BRIDGE					
PONTOTOC 28946(05)	Div. 3 SH001	1.500 Mi.	FFY 2016	SH-1: FROM 1.5 MI SOUTH OF SH-3, NORTH TO SH-3 (RW FOR 28946(04))	\$218,000
RIGHT OF WAY					
PONTOTOC 28946(06)	Div. 3 SH001	1.500 Mi.	FFY 2016	SH-1: FROM 1.5 MI SOUTH OF SH-3, NORTH TO SH-3 (UT FOR 28946(04))	\$109,000
UTILITIES					
POTTAWATOMIE 27133(04)	Div. 3 IS040	1.160 Mi.	Let 08/2016 FFY 2016	I-40: INGRESS/EGRESS IMPROVEMENT AT MILE MARK 187 (NOT FULLY FUNDED - PENDING FUNDING BY OTHERS)	\$3,460,800
INTERCHANGE					
POTTAWATOMIE 29569(04)	Div. 3 US270	0.020 Mi.	FFY 2016	US-270 OVER US-270B, 4.25 MI SOUTH OF I-40 (SUPERSTRUCTURE REPAIR & RAMP IMPROVEMENT)	\$1,962,000
BRIDGE REHABILITATION					
PUSHMATAHA 23144(11)	Div. 2	0.010 Mi.	FFY 2016	DIVISION 2: DIVISION WIDE SILANE PROJECTS (BRIDGE WATERPROOFING SEAL)	\$54,500
BRIDGE WATER PROOF SEAL					
PUSHMATAHA 24333(06)	Div. 2	0.010 Mi.	FFY 2016	DIVISION 2: BRIDGE MAINTENANCE - VARIOUS LOCATIONS (JOINT REPAIR)	\$218,000
JOINT SEAL/REPAIR					
PUSHMATAHA 24333(13)	Div. 2	0.100 Mi.	FFY 2016	DIVISION 2: MAINTENANCE - VARIOUS LOCATIONS BRIDGE PAINTING	\$872,000
BRIDGE PAINTING					
PUSHMATAHA 26346(04)	Div. 2 US271	0.100 Mi.	FFY 2016	US-271: OVER KIAMICHI RIVER, APPROX 2.0 MI NORTH OF SH-3	\$6,758,000
BRIDGE & APPROACHES					
PUSHMATAHA 28007(05)	Div. 2 SH003	0.100 Mi.	FFY 2016	SH-3 OVER KIAMICHI RIVER, 8 MILES EAST OF ANTLERS RW FOR 28007(07)	\$261,600
RIGHT OF WAY					
PUSHMATAHA 28007(06)	Div. 2 SH003	0.100 Mi.	FFY 2016	SH-3 OVER KIAMICHI RIVER, 8 MILES EAST OF ANTLERS UT FOR 28007(07)	\$261,600
UTILITIES					
PUSHMATAHA 28837(05)	Div. 2 US271	0.100 Mi.	FFY 2016	US-271 OVER UNNAMED CREEK APPROXIMATELY 5.15 MILES SW OF LEFLORE C/L RW FOR 28837(04)	\$54,500
RIGHT OF WAY					
PUSHMATAHA 28837(06)	Div. 2 US271	0.100 Mi.	FFY 2016	US-271 OVER UNNAMED CREEK APPROXIMATELY 5.15 MILES SW OF LEFLORE C/L UT FOR 28837(04)	\$54,500
UTILITIES					
ROGER MILLS 10094(04)	Div. 5 US283	4.800 Mi.	FFY 2016	US-283 FR 8.0 MI NORTH OF THE BECKHAM C/L NORTH TO SH-47, IN CHEYENNE	\$8,000,001
WIDEN, RESURFACE & BRIDGE					
ROGER MILLS 27899(05)	Div. 5 US283	0.250 Mi.	FFY 2016	US-283: BRIDGE AND APPROACHES OVER DEAD INDIAN CREEK LOCATED 7.4 MILES NORTH OF THE SH-47 JCT. R/W FOR (04)	\$101,762
RIGHT OF WAY					
ROGER MILLS 27899(06)	Div. 5 US283	0.250 Mi.	FFY 2016	US-283: BRIDGE AND APPROACHES OVER DEAD INDIAN CREEK LOCATED 7.4 MILES NORTH OF THE SH-47 JCT. UTILITIES FOR (04)	\$129,033
UTILITIES					
ROGERS 27031(04)	Div. 8 SH020	3.900 Mi.	FFY 2016	SH-20: FROM 4 MILES EAST OF TULSA COUNTY LINE EAST TO 1 MILE EAST OF VERDIGRIS RIVER	\$28,000,000
GRADE,DRAINING,BRIDGE & SURFACE					
SEMINOLE 29109(04)	Div. 3 US270	0.020 Mi.	FFY 2016	US-270 OVER MAGNOLIA CREEK, 0.8 MI EAST OF SH-99	\$6,400,000
BRIDGE & APPROACHES					
SEQUOYAH 23107(07)	Div. 1 US059	3.500 Mi.	FFY 2016	US-59 FROM US-64 NORTH 3.5 MI (INCLUDES HOG CR BR)	\$8,175,000
GRADE,DRAINING,BRIDGE & SURFACE					

8 YEAR CONSTRUCTION WORK PLAN REPORT

WorkPlanBook.rpt

SEQUOYAH 27954(04) BRIDGE PAINTING	Div. 1	US064	0.130 Mi.	FFY 2016	US-64 BRIDGE OVER GENERAL OVERFLOW, 20.93 MI EAST OF US-59 JCT. NBI 13687	\$272,500
SEQUOYAH 27954(05) JOINT SEAL/REPAIR	Div. 1	US064	0.130 Mi.	FFY 2016	US-64 BRIDGE OVER GENERAL OVERFLOW, 20.93 MI EAST OF US-59 JCT NBI 13687	\$92,650
SEQUOYAH 27955(04) BRIDGE PAINTING	Div. 1	US064	0.040 Mi.	FFY 2016	US-64: BRIDGE OVER GENERAL OVERFLOW, 18.52 MI EAST OF US-59 JCT NBI 13672	\$223,450
SEQUOYAH 27955(05) JOINT SEAL/REPAIR	Div. 1	US064	0.040 Mi.	FFY 2016	US-64: BRIDGE OVER GENERAL OVERFLOW, 18.52 MI EAST OF US-59 JCT NBI 13672	\$92,650
STEPHENS 21720(05) RIGHT OF WAY	Div. 7	SH053	4.000 Mi.	FFY 2016	SH-53: FROM 6.08 MI EAST OF COTTON C/L, EAST APPROX 4.0 MI, TO 5TH STR. (RW FOR: 21720(04))	\$1,000,000
STEPHENS 21720(06) UTILITIES	Div. 7	SH053	4.000 Mi.	FFY 2016	SH-53 FROM 6.08 MI EAST OF COTTON C/L, EAST APPROX 4.0 MI TO 5TH STR. UT FOR: 21720(04)	\$1,403,695
STEPHENS 24335(06) BRIDGE WATER PROOF SEAL	Div. 7			FFY 2016	DIVISION 7: BRIDGE WATER PROOF SEAL(SITES TO BE DETERMINED)	\$80,001
STEPHENS 24336(06) BRIDGE REPAIR	Div. 7			FFY 2016	DIVISION 7: BRIDGE PAINTING & JOINT REPAIR(SITES TO BE DETERMINED)	\$920,000
STEPHENS 27045(04) BRIDGE & APPROACHES	Div. 7	SH053	0.150 Mi.	FFY 2016	SH-53 OVER NEGRO CREEK ON WEST SIDE OF LOCO, 5.84 MIS W. OF JCT SH-89	\$2,484,355
TEXAS 14971(36) RIGHT OF WAY	Div. 6	US054	3.600 Mi.	FFY 2016	US-54: BEG. APPROX. 10.5 MILES NORTH OF JCT OF US-54/US-64 WEST & EXT NORTH 3.6 MILES RW FOR 14971(35)	\$954,000
TEXAS 14971(37) UTILITIES	Div. 6	US054	3.600 Mi.	FFY 2016	US-54: BEG. APPROX. 10.5 MILES NORTH OF JCT OF US-54/US-64 WEST & EXT NORTH 3.6 MILES UT FOR 14971(35)	\$1,318,900
TEXAS 20839(08) GRADE, DRAIN & SURFACE	Div. 6	US054	2.000 Mi.	FFY 2016	US-54 BEG APPROX 8.5 MILE NORTH OF US-64 & EXT NORTH 2.0 MILE THRU TYRONE	\$7,630,000
TEXAS 27920(06) UTILITIES	Div. 6	SH136	1.150 Mi.	FFY 2016	SH-136: BRIDGE OVER FRISCO CREEK, 6.8 MILES SOUTH OF US-412 JCT UT FOR 27920(04)	\$72,999
TEXAS 29448(04) BRIDGE & APPROACHES	Div. 6	SH095	1.000 Mi.	FFY 2016	SH-95 OVER GOFF CREEK, 7.1 MI. NORTH OF JCT. US-64	\$2,500,000
TULSA 21899(04) BRIDGE & APPROACHES	Div. 8	IS044	0.050 Mi.	FFY 2016	I-44: BRIDGE AT 145TH EAST AVE. APPROX. 0.7 MILE EAST OF JCT OF I-44/I-244(IM EARMARK)	\$9,810,000
TULSA 23170(08) SAFETY IMPROVEMENT	Div. 8		0.000 Mi.	FFY 2016	SAFETY IMPROVEMENT PROJECTS WITHIN DIVISION 8(SITES TO BE SELECTED LATER)	\$1,000,000
TULSA 24346(04) GRADE,DRAINING,BRIDGE & SURFACE	Div. 8	SH020	3.830 Mi.	FFY 2016	SH-20: FROM 0.09 MI. EAST OF US-75, EAST 3.83 MILES	\$9,000,000
TULSA 27053(04) GRADE,DRAINING,BRIDGE & SURFACE	Div. 8	SH266	2.250 Mi.	FFY 2016	SH-266: FROM APPROX. 0.3 MI. EAST OF US169, EXT. EAST APPROX. 2.25 MILES(.45 MI. IN ROGERS CO.)	\$11,900,000
TULSA 27939(04) BRIDGE & APPROACHES	Div. 8	US169	0.800 Mi.	FFY 2016	US-169: BIRD CREEK & BIRD CREEK OVERFLOW, APPROX. 5 MILES NORTH OF I-244	\$20,000,000
TULSA 28848(05) RIGHT OF WAY	Div. 8	US075	0.100 Mi.	FFY 2016	US 75 OVER NORTH DUCK CREEK, 1.4 MI NORTH OF OKMULGEE C/L(RW FOR 2884804)	\$109,000
TULSA 28848(06) UTILITIES	Div. 8	US075	0.100 Mi.	FFY 2016	US 75 OVER NORTH DUCK CREEK, 1.4 MI NORTH OF OKMULGEE C/L(UT FOR 2884804)	\$109,000
TULSA 28849(05) RIGHT OF WAY	Div. 8	US075	0.500 Mi.	FFY 2016	US 75 OVER POLECAT CREEK, 3.8 MI NORTH OF JCT SH 67(RW FOR 2884904)	\$172,297
TULSA 28849(06) UTILITIES	Div. 8	US075	0.500 Mi.	FFY 2016	US 75 OVER POLECAT CREEK, 3.8 MI NORTH OF JCT SH 67(UT FOR 2884904)	\$154,675
TULSA 28862(04) BRIDGE REHABILITATION	Div. 8	IS444	0.100 Mi.	FFY 2016	BOSTON AVE AND MAIN STREET OVER I-444, & CHEYENNE AVE OVER I-4441.2 MILES EAST OF I-244 (IM EARMARK)	\$3,135,281
TULSA 28865(04) BRIDGE REHABILITATION	Div. 8	IS444	0.100 Mi.	FFY 2016	2ND STREET OVER I-444 AND 2ND STREET W-N RAMP, 1.41 MI NORTH OF SH 51TIE TO 28868(04),28879(04),28880(04)28881(04) (IM EARMARK)	\$1,635,000

8 YEAR CONSTRUCTION WORK PLAN REPORT

WorkPlanBook.rpt

TULSA 28867(05)	Div. 8 SH011	0.100 Mi.	FFY 2016	SHERIDAN RD OVER SH 11, APPROX. 3 MI WEST OF US 75(RW FOR 2886704)	\$54,500
RIGHT OF WAY					
TULSA 28867(06)	Div. 8 SH011	0.100 Mi.	FFY 2016	SHERIDAN RD OVER SH 11, APPROX. 3 MI WEST OF US 75(UT FOR 2886704)	\$54,500
UTILITIES					
TULSA 28868(04)	Div. 8 IS444	0.100 Mi.	FFY 2016	4TH STREET OVER I-444, .8 MILES NORTH OF SH 51TIE TO 28865(04),28879(04),28880(04),28881(04) (IM EARMARK)	\$1,417,000
BRIDGE REHABILITATION					
TULSA 28872(04)	Div. 8 IS044	0.100 Mi.	FFY 2016	I-44 OVER RAILROAD NORTHBOUND AND SOUTHBOUND, .2 MILES EAST OF I-244	\$2,659,600
BRIDGE REHABILITATION					
TULSA 28873(04)	Div. 8 US169	0.100 Mi.	FFY 2016	EAST 36TH NORTH STREET OVER US 169, 4.8 MILES NORTH OF JCT I-44	\$3,052,000
BRIDGE REHABILITATION					
TULSA 28875(05)	Div. 8 IS044	0.100 Mi.	FFY 2016	I-44 RAMP OVER M AND V RAILROAD, .5 MILES EAST OF JCT US 75TIED TO 29604(04) (RW FOR 2887504)	\$31,393
RIGHT OF WAY					
TULSA 28875(06)	Div. 8 IS044	0.100 Mi.	FFY 2016	I-44 RAMP OVER M AND V RAILROAD, .5 MILES EAST OF JCT US 75TIED TO 29604(04) (UT FOR 2887504)	\$50,932
UTILITIES					
TULSA 28876(05)	Div. 8 IS044	0.100 Mi.	FFY 2016	US 75 OVER I-44 NORTH AND SOUTHBOUND, 2.0 MILES EAST OF JCT SH 66(RW FOR 2887604)	\$31,393
RIGHT OF WAY					
TULSA 28876(06)	Div. 8 IS044	0.100 Mi.	FFY 2016	US 75 OVER I-44 NORTH AND SOUTHBOUND, 2.0 MILES EAST OF JCT SH 66(UT FOR 2887604)	\$50,932
UTILITIES					
TULSA 28878(05)	Div. 8 SH051	0.100 Mi.	FFY 2016	SH 51 OVER SHERIDAN NORTH AND SOUTHBOUND AND THE MK & T RAILROAD2.6 MILES SOUTHEAST OF 21ST STREET, (RW FOR 2887804)	\$54,500
RIGHT OF WAY					
TULSA 28878(06)	Div. 8 SH051	0.100 Mi.	FFY 2016	SH 51 OVER SHERIDAN NORTH AND SOUTHBOUND AND THE MK & T RAILROAD2.6 MILES SOUTHEAST OF 21ST STREET, (UT FOR 2887804)	\$54,500
UTILITIES					
TULSA 28879(04)	Div. 8 IS444	0.100 Mi.	FFY 2016	US 75 RAMP NORTH TO WEST OVER I-444 SOUTHBOUNDTIE TO 28865(04),28868(04),28880(04),28881(04)	\$786,980
BRIDGE REHABILITATION					
TULSA 28880(04)	Div. 8 US075	0.100 Mi.	FFY 2016	US 75 RAMP NORTH TO EAST, OVER 2ND STREET, EAST 1ST, AND US 75TIE TO 28865(04),28868(04),28879(04),28881(04)	\$1,308,000
BRIDGE REHABILITATION					
TULSA 28881(04)	Div. 8 IS444	0.100 Mi.	FFY 2016	I-444 OVER 11TH AND 6TH STREET, .3 MILES NORTH OF SH 51TIE TO 28865(04), 28868(04), 28879(04),28880(04)	\$4,687,000
BRIDGE REHABILITATION					
TULSA 28883(05)	Div. 8 US064	0.100 Mi.	FFY 2016	US 64 OVER CO. RD EAST AND WESTBOUND, 4.6 MILES SE OF OSAGE C/L(RW FOR 2888304)	\$54,500
RIGHT OF WAY					
TULSA 28883(06)	Div. 8 US064	0.100 Mi.	FFY 2016	US 64 OVER CO. RD EAST AND WESTBOUND, 4.6 MILES SE OF OSAGE C/L(UT FOR 2888304)	\$54,500
UTILITIES					
TULSA 28884(05)	Div. 8 US064	0.100 Mi.	FFY 2016	US 64 OVER 97TH WEST AVENUE, .8 MILES EAST JCT SH-97(RW FOR 2888404)	\$54,500
RIGHT OF WAY					
TULSA 28884(06)	Div. 8 US064	0.100 Mi.	FFY 2016	US 64 OVER 97TH WEST AVENUE, .8 MILES EAST JCT SH-97(UT FOR 2888404)	\$54,500
UTILITIES					
TULSA 28885(05)	Div. 8 SH051	0.100 Mi.	FFY 2016	SH 51 OVER THE ARKANSAS RIVER SOUTHBOUND AND RR, .1 MI NORTH OF JCT SH 97(RW FOR 2888504)	\$54,500
RIGHT OF WAY					
TULSA 28885(06)	Div. 8 SH051	0.100 Mi.	FFY 2016	SH 51 OVER THE ARKANSAS RIVER SOUTHBOUND AND RR, .1 MI NORTH OF JCT SH 97(UT FOR 2888504)	\$54,500
UTILITIES					
TULSA 28886(05)	Div. 8 SH011	0.100 Mi.	FFY 2016	NORTH 69TH EAST AVE., OVER SH 11(RW FOR 2888604)	\$54,500
RIGHT OF WAY					
TULSA 28886(06)	Div. 8 SH011	0.100 Mi.	FFY 2016	NORTH 69TH EAST AVE., OVER SH 11(UT FOR 2888604)	\$54,500
UTILITIES					
TULSA 28887(04)	Div. 8 IS244	0.100 Mi.	FFY 2016	MEMORIAL ROAD OVER I-244 NORTH AND SOUTHBOUND, 5.25 MI EAST OF JCT I-444TIE TO 29071(04)	\$3,488,000
BRIDGE REHABILITATION					
TULSA 28888(05)	Div. 8 IS244	0.100 Mi.	FFY 2016	I-244 RAMP N-E OVER I-244 EAST AND WESTBOUND UNDER AND I-244 RAMP W-N5.54 MILES EAST OF JCT I-444, (RW FOR 2888804)	\$31,393
RIGHT OF WAY					
TULSA 28888(06)	Div. 8 IS244	0.100 Mi.	FFY 2016	I-244 RAMP N-E OVER I-244 EAST AND WESTBOUND UNDER AND I-244 RAMP W-N5.54 MILES EAST OF JCT I-444, (UT FOR 2888804)	\$50,932
UTILITIES					

8 YEAR CONSTRUCTION WORK PLAN REPORT

WorkPlanBook.rpt

TULSA 29071(04)	Div. 8 IS244	0.200 Mi.	FFY 2016	I-244 UNDER YALE AVE., HARVARD AVE., & PITTSBURG AVE. 10.1 MILES NORTH AND EAST OF I44(TIE TO 28887(04))	\$7,113,297
BRIDGE REHABILITATION					
WAGONER 24366(04)	Div. 1 SH016	6.050 Mi.	FFY 2016	SH-16 BEGINNING JUST NORTH OF OKAY & EXTENDING NORTH 7.5 MILE.	\$15,260,000
GRADE,DRAINING,BRIDGE & SURFACE					
WASHINGTON 24242(04)	Div. 8 US060	2.000 Mi.	FFY 2016	US-60: BEGIN APPROX. 2.5 MILES EAST OF US-75, IN BARTLESVILLE, & EXTEND EAST APPROX. 2 MILES (TIED TO 2424207)	\$4,453,287
GRADE, DRAIN & SURFACE					
WASHINGTON 24242(07)	Div. 8 US060	2.480 Mi.	FFY 2016	US-60: BEGIN APPROX. 4.5 MI. EAST OF US-75, IN BARTLESVILLE, & EXTEND EAST APPROX. 2.48 MILES TO NOWATA C/L (TIED TO 2424204)	\$5,450,000
GRADE,DRAINING,BRIDGE & SURFACE					
WASHINGTON 29695(04)	Div. 8 US075	0.190 Mi.	FFY 2016	US-75 FR: 0.19 MILES SOUTH OF THE KANSAS S/L NORTH TO THE KANSAS S/L(MONEY ONLY PARTNERSHIP WITH KDOT)	\$1,000,000
MONEY ONLY					
WASHITA 24352(11)	Div. 5 SH152	5.000 Mi.	FFY 2016	SH-152 FROM 6.0 MI EAST OF THE BECKHAM C/L EAST 5.0 MIROW FOR 24352(10)	\$424,010
RIGHT OF WAY					
WASHITA 24352(12)	Div. 5 SH152	5.000 Mi.	FFY 2016	SH-152 FROM 6.0 MI EAST OF THE BECKHAM C/L EAST 5.0 MIUT FOR 24352(10)	\$905,144
UTILITIES					
WASHITA 27001(05)	Div. 5 SH152	0.200 Mi.	FFY 2016	SH-152: OVER EAST ELK CREEK LOCATED 0.1 MILE EAST OF THE SH-44 JCT.R/W FOR 27001(04).	\$109,000
RIGHT OF WAY					
WASHITA 27001(06)	Div. 5 SH152	0.200 Mi.	FFY 2016	SH-152: OVER EAST ELK CREEK LOCATED 0.1 MILE EAST OF THE SH-44 JCT.UT FOR 27001(04).	\$109,000
UTILITIES					
WASHITA 27902(05)	Div. 5 SH055	0.300 Mi.	FFY 2016	SH-55: BRIDGE AND APPROACHES OVER LITTLE ELK CREEK LOCATED 5.6 MILESEAST OF THE SH-44 JCT. R/W FOR (04).	\$81,750
RIGHT OF WAY					
WASHITA 28774(05)	Div. 5 SH044	0.200 Mi.	FFY 2016	SH-44: BRIDGE AND APPROACHES OVER DRY ELK CREEK LOCATED 0.3 MILE NORTH OF THE SH-55 JUNCTION. RW FOR 28774(04)	\$31,393
RIGHT OF WAY					
WASHITA 28774(06)	Div. 5 SH044	0.200 Mi.	FFY 2016	SH-44: BRIDGE AND APPROACHES OVER DRY ELK CREEK LOCATED 0.3 MILE NORTH OF THE SH-55 JUNCTION. UT FOR 28774(04)	\$50,932
UTILITIES					
WOODS 23278(07)	Div. 6 US281	1.000 Mi.	FFY 2016	US-281 OVER CIMARRON RIVER APPROX. 0.8 MILE NORTH OF WOODS/MAJOR C/L. (ENVIRONMENTAL MITIGATION FOR (04)	\$175,000
LANDSCAPING					
WOODS 27922(05)	Div. 6 US064	1.000 Mi.	FFY 2016	US-64: BRIDGE OVER ANDERSON CREEK, 2.1 MILES EAST OF SH-50 JCT. RW FOR 27922(04)	\$52,000
RIGHT OF WAY					
WOODS 27922(06)	Div. 6 US064	1.000 Mi.	FFY 2016	US-64: BRIDGE OVER ANDERSON CREEK, 2.1 MILES EAST OF SH-50 JCT. UT FOR 27922(04)	\$63,438
UTILITIES					
WOODS 27923(06)	Div. 6 US064	1.000 Mi.	FFY 2016	US-64: BNSF RAILROAD BRIDGE OVERPASS, 2.1 MILES WEST OF US-281 JCT. UT FOR 27923(04)	\$30,640
UTILITIES					

8 YEAR CONSTRUCTION WORK PLAN REPORT

WorkPlanBook.rpt

Federal Fiscal Year 2017

ADAIR 16928(17) GRADE,DRAINING,BRIDGE & SURFACE	Div. 1	US059	3.480 Mi.	FFY 2017	US-59: FR 6.95 MILES NORTH OF WESTVILLE, NORTH 3.48 MILES THRU WATTS	\$13,425,530
ADAIR 26290(04) BRIDGE & APPROACHES	Div. 1	US062	0.500 Mi.	FFY 2017	US-62 OVER DENNISON HOLLOW CR, 4.1 MI EAST OF THE CHEROKEE C/L	\$985,000
ALFALFA 24064(04) GRADE,DRAINING,BRIDGE & SURFACE	Div. 6	US064	4.600 Mi.	FFY 2017	US-64 FROM 9.0 MI EAST OF THE WOODS C/L, EAST 4.6 MI	\$4,905,870
ALFALFA 27943(04) BRIDGE & APPROACHES	Div. 6	SH008	1.000 Mi.	FFY 2017	SH-8: BRIDGE OVER DRIFTWOOD CREEK, 0.9 MILES NORTH OF SH-11 JCT.	\$1,372,345
ALFALFA 28032(05) RIGHT OF WAY	Div. 6	SH058	1.000 Mi.	FFY 2017	SH-58 OVER MEDICINE LODGE RV O'FLOW, 1.1 MILES EAST OF SH-8 N. JCT. R/W FOR 20832(04)	\$38,200
ALFALFA 28032(06) UTILITIES	Div. 6	SH058	1.000 Mi.	FFY 2017	SH-58 OVER MEDICINE LODGE RV O'FLOW, 1.1 MILES EAST OF SH-8 N. JCT. UT FOR 20832(04)	\$63,365
ALFALFA 28033(06) UTILITIES	Div. 6	SH038	1.000 Mi.	FFY 2017	SH-38 OVER SALT FORK ARKANSAS RIVER, 9.8 MILES NORTH OF US-64 JCT. UT FOR 28033(04)	\$158,071
ATOKA 23141(05) GRADE,DRAINING,BRIDGE & SURFACE	Div. 2	SH003	2.500 Mi.	FFY 2017	SH-3: 3.2 MI EAST OF ATOKA (OFFSET LANES & SAND CREEK BR)	\$7,500,000
ATOKA 24066(04) GRADE,DRAINING,BRIDGE & SURFACE	Div. 2	SH007	5.000 Mi.	FFY 2017	SH-7 FROM 6.4 MI EAST OF THE JOHNSTON C/L EAST 5.0 MI	\$7,500,000
BEAVER 24067(04) WIDEN & RESURFACE	Div. 6	SH023	1.250 Mi.	FFY 2017	SH-23 FROM 1.0 MI S. OF OK/TX ST. LN., EXTEND N. 2.0 MI TO OK EW CO. RD 34 (1.0 MILE IN TEXAS)	\$3,632,533
BECKHAM 26999(04) BRIDGE & APPROACHES	Div. 5	SH034	0.400 Mi.	FFY 2017	SH-34: OVER THE NORTH FORK OF THE RED RIVER, 3.6 MILES NORTH OF THEGREER COUNTY LINE.	\$5,572,620
BECKHAM 27023(04) RESURFACE	Div. 5	IS040	7.000 Mi.	FFY 2017	I-40: FROM MILE MARKER 33 TO 40	\$9,072,540
BECKHAM 27900(04) BRIDGE & APPROACHES	Div. 5	IS040B	0.100 Mi.	FFY 2017	I-40B: BRIDGE AND APPROACHES OVER ELK CREEK LOCATED .15 MILE EAST OF THE SH-6 JCT IN ELK CTIY.	\$2,461,320
BECKHAM 28770(05) RIGHT OF WAY	Div. 5	SH034	0.200 Mi.	FFY 2017	SH-34: BRIDGE AND APPROACHES AT THE OVERFLOW OF THE NORTH FORK OF THE REDRIVER LOCATED 3.4 NORTH OF THE GREER C/L. RW FOR 28770(04)	\$28,800
BECKHAM 28770(06) UTILITIES	Div. 5	SH034	0.200 Mi.	FFY 2017	SH-34: BRIDGE AND APPROACHES AT THE OVERFLOW OF THE NORTH FORK OF THE REDRIVER LOCATED 2.4 MILES NORTH OF THE GREER C/L. UT FOR 28770(04)	\$46,727
BECKHAM 28775(05) RIGHT OF WAY	Div. 5	SH006	0.200 Mi.	FFY 2017	SH-6: BRIDGE AND APPROACHES OVER SADLER CREEK LOCATED 1.7 MILES NORTH OFTHE SH-55 WEST JUNCTION. RW FOR 28775(04)	\$61,081
BECKHAM 28775(06) UTILITIES	Div. 5	SH006	0.200 Mi.	FFY 2017	SH-6: BRIDGE AND APPROACHES OVER SADLER CREEK LOCATED 1.7 MILES NORTH OFTHE SH-55 WEST JUNCTION. UT FOR 28775(04)	\$82,553
BECKHAM 29002(05) RIGHT OF WAY	Div. 5	IS040	0.300 Mi.	FFY 2017	I-40 SOUTH FRONTAGE ROAD: BRIDGE AND APPROACHES OVER TIMBER CREEK ANDO'FLOW LOCATED 2.7 & 2.8 M EAST OF THE I-40B EAST JCT IN CAYDE. RW FOR (04)	\$28,801
BECKHAM 29002(06) UTILITIES	Div. 5	IS040	0.300 Mi.	FFY 2017	I-40 SOUTH FRONTAGE ROAD: BRIDGE AND APPROACHES OVER TIMBER CREEK ANDO'FLOW LOCATED 2.7 & 2.8 M EAST OF THE I-40B EAST JCT IN CAYDE. UT FOR (04)	\$46,727
BECKHAM 29004(05) RIGHT OF WAY	Div. 5	IS040B	0.200 Mi.	FFY 2017	I-40 BUSINESS IN ELK CITY: BRIDGE AND APPROACHES OVER UNNAMED CREEKLOCATED 1.1 MILES WEST OF THE I-40 EAST JCT. RW FOR (04)	\$28,801
BECKHAM 29004(06) UTILITIES	Div. 5	IS040B	0.200 Mi.	FFY 2017	I-40 BUSINESS IN ELK CITY: BRIDGE AND APPROACHES OVER UNNAMED CREEKLOCATED 1.1 MILES WEST OF THE I-40 EAST JCT. UT FOR (04)	\$46,727
BECKHAM 29005(05) RIGHT OF WAY	Div. 5	IS040B	0.200 Mi.	FFY 2017	I-40 BUSINESS IN ERICK: BRIDGE AND APPROACHES OVER LITTLE TURKEY CREEK LOCATED 0.2 MILE WEST OF THE SH-30 JCT. RW FOR (04)	\$61,081
BECKHAM 29005(06) UTILITIES	Div. 5	IS040B	0.200 Mi.	FFY 2017	I-40 BUSINESS IN ERICK: BRIDGE AND APPROACHES OVER LITTLE TURKEY CREEK LOCATED 0.2 MILE WEST OF THE SH-30 JCT. UT FOR (04)	\$82,553
BLAINE 26997(04) BRIDGE & APPROACHES	Div. 5	SH003	0.200 Mi.	FFY 2017	SH-3: OVER AN UNNAMED CREEK LOCATED 10.8 MILES EAST OF THE US-270JCT IN WATONGA.	\$1,530,370

8 YEAR CONSTRUCTION WORK PLAN REPORT

WorkPlanBook.rpt

BLAINE 27913(08) RIGHT OF WAY	Div. 5 SH003	6.410 Mi.	FFY 2017	SH-3: BEGIN 5.5 MILES EAST OF THE US-270 JCT IN WATONGA AND EXTEND EAST6.41 MILES TO THE KINGFISHER C/L. RW FOR (11)	\$327,000
BLAINE 27918(06) UTILITIES	Div. 5 SH008	0.300 Mi.	FFY 2017	SH-8: BRIDGE AND APPROACHES OVER SALT CREEK LOCATED 7.3 MILES SOUTHOF THE SH-51 JUNCTION. UTILITIES FOR (04)	\$50,000
BLAINE 27950(06) UTILITIES	Div. 5 SH051	0.700 Mi.	FFY 2017	SH-51, BRIDGE AND APPROACHES OVER N. CANADIAN RIVER AND OVERFLOW LOCATED 3.1 AND 3.4 MILES EAST OF THE DEWEY COUNTY LINE. UT FOR (04)	\$75,000
BRYAN 24389(04) GRADE,DRAINING,BRIDGE & SURFACE	Div. 2 SH078	5.000 Mi.	FFY 2017	SH-78 FROM 4.17 MI NORTH OF ACHILLE NORTH 5.0 MI TO DURANT BYPASS	\$7,500,000
CADDO 21714(04) GRADE,DRAINING,BRIDGE & SURFACE	Div. 7 SH009	1.200 Mi.	FFY 2017	SH-9: BEGIN AT KIOWA C/L, EXT. E. 1.2 MI. THRU SH-58 JCT. IN CARNEGIE (DIVISION 5 PARTICIPATION)	\$10,248,000
CADDO 24092(04) WIDEN & RESURFACE	Div. 7 SH058	6.000 Mi.	FFY 2017	SH-58 FROM SH-152 S. OF EAKLY, EXT NORTH 6.0 MIS	\$6,744,335
CADDO 27039(04) BRIDGE & APPROACHES	Div. 7 SH058	0.340 Mi.	FFY 2017	SH-58 OVER WASHITA RIVER BRIDGE, 0.56 MIS N. OF SH-9 IN N. EDGE OF CARNEGIE EXTEND E. 0.34 MI	\$8,204,868
CADDO 27072(07) SURFACE	Div. 7 SH008	5.000 Mi.	FFY 2017	SH-8 BEGIN AT JCT SH-19/US-277 EXTEND NORTH AND WEST APPROX 5.0 MIS SURFACE FOR J.P. 27072(04)	\$5,250,000
CADDO 27076(05) RIGHT OF WAY	Div. 7 US062	6.150 Mi.	FFY 2017	US-62 BEGINNING AT JCT. SH-9 EXTENDING E 6.15 MILES TO CURB SECTION IN ANADARKO (RW FOR J.P. 27076(04))	\$2,250,000
CADDO 27076(06) UTILITIES	Div. 7 US062	6.150 Mi.	FFY 2017	US-62 BEGINNING AT JCT. SH-9 EXTENDING E 6.15 MILES TO CURB SECTION IN ANADARKO (UT FOR J.P. 27076(04))	\$1,957,700
CADDO 28815(04) WIDEN & RESURFACE	Div. 7 SH058	1.650 Mi.	FFY 2017	SH-58: WIDEN & OVERLAY, BEGIN 0.65 MIS N. OF SH-9 EXTEND N. 1.65 MIS.	\$2,225,000
CADDO 28998(05) RIGHT OF WAY	Div. 5 SH058	0.400 Mi.	FFY 2017	SH-58: BRIDGE AND APPROACHES OVER DEER CREEK LOCATED .4 MILE NORTHOF THE I-40 JUNCTION. RW FOR (04)	\$28,801
CADDO 28998(06) UTILITIES	Div. 5 SH058	0.400 Mi.	FFY 2017	SH-58: BRIDGE AND APPROACHES OVER DEER CREEK LOCATED .4 MILE NORTHOF THE I-40 JUNCTION. UT FOR (04)	\$46,727
CANADIAN 27105(04) BRIDGE & APPROACHES	Div. 4 US270	0.200 Mi.	FFY 2017	US 270: OVER AN UNNAMED CREEK 10.5 MILES E. OF THE BLAINE C/L	\$1,500,000
CANADIAN 27106(04) BRIDGE & APPROACHES	Div. 4 US270	0.200 Mi.	FFY 2017	US 270: OVER UNNAMED CREEK 6.2 MILES E. OF THE BLAINE C/L	\$1,500,000
CARTER 24104(07) GRADE, DRAIN & SURFACE	Div. 7 SH053	6.130 Mi.	FFY 2017	SH-53 FROM 6.87 MI EAST OF SH-76, E. APPROX 6.13 MI (3 BR EXCEPTIONS WITHIN EXTENTS OF PROJECT J.P. 24105(04))	\$11,024,500
CHEROKEE 28969(04) BANK PROTECTION/RIP-RAP	Div. 1 SH010	0.200 Mi.	FFY 2017	SH-10: APPROX. 12.4 MI NE. OF JCT SH-51. (ILLINOIS RIVER)	\$800,000
CHOCTAW 27906(04) BRIDGE & APPROACHES	Div. 2 SH109	0.100 Mi.	FFY 2017	SH-109 OVER HORSE CREEK, 1.4 MILES EAST OF JCT US-271	\$1,500,000
CIMARRON 28658(05) RIGHT OF WAY	Div. 6 US056	1.000 Mi.	FFY 2017	US-56: OVER BEAVER RIVER APPROX. 8.6 MILES SOUTHWEST OF JCT. US-385 RW FOR 28658(04))	\$28,801
CIMARRON 28658(06) UTILITIES	Div. 6 US056	1.000 Mi.	FFY 2017	US-56: OVER BEAVER RIVER APPROX. 8.6 MILES SOUTHWEST OF JCT. US-385 UT FOR 28658(04))	\$46,727
CIMARRON 29445(04) BRIDGE & APPROACHES	Div. 6 SH325	1.000 Mi.	FFY 2017	SH-325 OVER UNNAMED CREEK 19.2 MILES EAST OF THE TX ST LN	\$700,000
CLEVELAND 09031(14) GRADE, DRAIN & SURFACE	Div. 3 IS035	0.780 Mi.	FFY 2017	I-35: 6 LANE FROM 0.34 MI NORTH OF RIVER, NORTH 0.78 MI IN NORMAN (I-35 MAINLINE AT LINDSEY STREET)	\$8,400,000
CLEVELAND 29106(06) RIGHT OF WAY	Div. 3 IS035	0.020 Mi.	FFY 2017	I-35 UNDER INDIAN HILLS ROAD, 7.39 MI NORTH OF MCCLAIN C/L (RW FOR 29106(05))	\$100,000
CLEVELAND 29106(07) UTILITIES	Div. 3 IS035	0.020 Mi.	FFY 2017	I-35 UNDER INDIAN HILLS ROAD, 7.39 MI NORTH OF MCCLAIN C/L (UT FOR 29106(05))	\$50,000
COAL 24761(05) RIGHT OF WAY	Div. 3 US075	0.020 Mi.	FFY 2017	US-75 OVER CANEY CREEK, 9.8 MI NORTH OF ATOKA C/L (RW FOR 24761(04))	\$150,000

8 YEAR CONSTRUCTION WORK PLAN REPORT

WorkPlanBook.rpt

COAL 24761(06) UTILITIES	Div. 3	US075	0.020 Mi.	FFY 2017	US-75 OVER CANEY CREEK, 9.8 MI NORTH OF ATOKA C/L (UT FOR 24761(04))	\$50,000
COAL 27998(04) BRIDGE & APPROACHES	Div. 3	US075	0.020 Mi.	FFY 2017	US-75 OVER ROCK CREEK, 7.09 MI NORTH OF SH-3	\$2,300,000
COMANCHE 28813(04) WIDEN & RESURFACE	Div. 7	US277	3.000 Mi.	FFY 2017	US-277: BEGIN 1.56 MIS N. OF COTTON C/L, EXTEND N. 3.0 MILES (INCLUDES IMPROVEMENTS TO 3 INTERSECTIONS AT ENTRANCES TO GERONIMO)	\$3,500,000
CRAIG 27089(04) BRIDGE & APPROACHES	Div. 8	SH082	0.300 Mi.	FFY 2017	SH-82: LOCUST CREEK, 6.5 MILES NORTH OF MAYES COUNTY LINE	\$2,100,000
CRAIG 29679(05) RIGHT OF WAY	Div. 8	SH002	0.100 Mi.	FFY 2017	SH-2 OVER LITTLE CABIN CREEK, 16.5 MILES NORTH OF THE JCT. US-60RW FOR 29679(04)	\$100,000
CRAIG 29679(06) UTILITIES	Div. 8	SH002	0.100 Mi.	FFY 2017	SH-2 OVER LITTLE CABIN CREEK, 16.5 MILES NORTH OF THE JCT. US-60UT FOR 29679(04)	\$100,000
CRAIG 29681(05) RIGHT OF WAY	Div. 8	US069	0.100 Mi.	FFY 2017	US-69 OVER BILLINGSLIE CREEK, 4.6 MILES NORTH OF THE MAYES C/LRW FOR 29681(04)	\$100,000
CRAIG 29681(06) UTILITIES	Div. 8	US069	0.100 Mi.	FFY 2017	US-69 OVER BILLINGSLIE CREEK, 4.6 MILES NORTH OF THE MAYES C/LUT FOR 29681(04)	\$100,000
CREEK 24131(05) RIGHT OF WAY	Div. 8	SH016	6.000 Mi.	FFY 2017	SH-16: FROM SH-48 EAST 6.0 MILES (RW FOR 2413104)	\$873,099
CREEK 24131(06) UTILITIES	Div. 8	SH016	6.000 Mi.	FFY 2017	SH-16: FROM SH-48 EAST 6.0 MILES (UT FOR 2413104)	\$291,052
CREEK 24132(05) RIGHT OF WAY	Div. 8	SH066	1.000 Mi.	FFY 2017	SH-66: FROM APPROX. 0.25 MILES EAST OF DEPEW, NORTHEAST, ON NEW ALIGNMENT (CURVE CORRECTION) (RW FOR 2413204)	\$158,610
CREEK 24132(06) UTILITIES	Div. 8	SH066	1.000 Mi.	FFY 2017	SH-66: FROM APPROX. 0.25 MILES EAST OF DEPEW, NORTHEAST, ON NEW ALIGNMENT (CURVE CORRECTION) (UT FOR 2413204)	\$105,741
CREEK 27083(04) BRIDGE & APPROACHES	Div. 8	SH033	0.250 Mi.	FFY 2017	SH-33: UNNAMED CREEK, 1.4 MI. EAST OF PAYNE COUNTY LINE	\$1,100,000
CREEK 27925(04) BRIDGE & APPROACHES	Div. 8	SH048	0.350 Mi.	FFY 2017	SH-48: CIMARRON RIVER, FROM APPROX. 2.5 MILES NORTH OF JCT. SH-51/SH-28	\$6,403,800
CREEK 29682(05) RIGHT OF WAY	Div. 8	SH016	0.100 Mi.	FFY 2017	SH-16 OVER SAND CREEK, 0.7 MILES EAST OF THE JCT. SH-48RW FOR 29682(04)	\$100,000
CREEK 29682(06) UTILITIES	Div. 8	SH016	0.100 Mi.	FFY 2017	SH-16 OVER SAND CREEK, 0.7 MILES EAST OF THE JCT. SH-48UT FOR 29682(04)	\$100,000
CREEK 29683(05) RIGHT OF WAY	Div. 8	IS044	0.100 Mi.	FFY 2017	SH-16 OVER THE TURNER TURNPIKE (I-44)RW FOR 29683(04)	\$100,000
CREEK 29683(06) UTILITIES	Div. 8	IS044	0.100 Mi.	FFY 2017	SH-16 OVER THE TURNER TURNPIKE (I-44)UT FOR 29683(04)	\$100,000
CREEK 29684(05) RIGHT OF WAY	Div. 8	SH016	0.100 Mi.	FFY 2017	SH-16 OVER WEST SPRING CREEK, 6.4 MILES SOUTH OF THE JCT. SH-33RW FOR 29684(04)	\$100,000
CREEK 29684(06) UTILITIES	Div. 8	SH016	0.100 Mi.	FFY 2017	SH-16 OVER WEST SPRING CREEK, 6.4 MILES SOUTH OF THE JCT. SH-33UT FOR 29684(04)	\$100,000
CUSTER 24134(08) BRIDGE WATER PROOF SEAL	Div. 5		0.000 Mi.	FFY 2017	DIVISION 5 SILANE TREATMENT(WATERPROOF SEAL, SITES TO DETERMINED)	\$100,000
CUSTER 24145(07) WIDEN & RESURFACE	Div. 5	SH054	5.000 Mi.	FFY 2017	SH-54 FROM 5.0 MI NORTH OF THE NORTH WEATHERFORD C/L, NORTH 5.0 MI	\$6,052,743
CUSTER 28771(05) RIGHT OF WAY	Div. 5	SH033	0.790 Mi.	FFY 2017	SH-33: BRIDGE AND APPROACHES OVER EAST AND WEST BARNITZ CREEKS, LOCATED 5.6 AND 6.4 MILES EAST OF THE SH-44 JCT. RW FOR 28771(04)	\$100,000
CUSTER 28771(06) UTILITIES	Div. 5	SH033	0.790 Mi.	FFY 2017	SH-33: BRIDGE AND APPROACHES OVER EAST AND WEST BARNITZ CREEKS, LOCATED 5.6 AND 6.4 MILES EAST OF THE SH-44 JCT. UT FOR 28771(04)	\$118,379
CUSTER 29001(05) RIGHT OF WAY	Div. 5	IS040	0.200 Mi.	FFY 2017	I-40 SOUTH FRONTAGE ROAD: BRIDGE AND APPROCHES OVER BEAR CREEK LOCATED 3.7 MILES EAST OF THE EAST I-40 BUSINESS JCT IN CLINTON. RW FOR (04)	\$25,000

8 YEAR CONSTRUCTION WORK PLAN REPORT

WorkPlanBook.rpt

CUSTER 29001(06) UTILITIES	Div. 5	IS040	0.200 Mi.	FFY 2017	I-40 SOUTH FRONTAGE ROAD: BRIDGE AND APPROCHES OVER BEAR CREEK LOCATED 3.7 MILES EAST OF THE EAST I-40 BUSINESS JCT IN CLINTON. UT FOR (04)	\$25,000
CUSTER 29526(07) BRIDGE PAINTING	Div. 5			Let 06/2017 FFY 2017	DIVISION 5 BRIDGE PAINTNGSITES TO BE DETERMINED	\$500,000
DELAWARE 24150(05) RIGHT OF WAY	Div. 8	US059	5.460 Mi.	FFY 2017	US-59 FROM 0.69 MI SOUTH OF SH-127 NORTH, NORTH 5.46 MILES (RW FOR 2415004) (TIED W/ 2415105)	\$5,217,000
DELAWARE 24150(06) UTILITIES	Div. 8	US059	5.460 Mi.	FFY 2017	US-59 FROM 0.69 MI SOUTH OF SH-127 NORTH, NORTH 5.46 MILES (UT FOR 2415004) (TIED W/ 2415106)	\$2,312,200
DELAWARE 24151(05) RIGHT OF WAY	Div. 8	US059	0.790 Mi.	FFY 2017	US-59: FROM 2.92 MILES NORTH OF SH-20, NORTH 0.79 MILES (RW FOR 2415104) (TIED W/ 2415005)	\$357,000
DELAWARE 24151(06) UTILITIES	Div. 8	US059	0.790 Mi.	FFY 2017	US-59: FROM 2.92 MILES NORTH OF SH-20, NORTH 0.79 MILES (UT FOR 2415104) (TIED W/ 2415006)	\$370,500
DELAWARE 24963(04) BRIDGE & APPROACHES	Div. 8	US059	0.500 Mi.	FFY 2017	US-59: SPAVINAW CREEK, 12.7 MI. NORTH OF US-412A	\$9,700,000
DEWEY 06377(14) GRADE, DRAIN & SURFACE	Div. 5	US183	1.410 Mi.	FFY 2017	US-183: FROM 16.13 MILES N OF THE CUSTER C/L AND EXTEND NORTH 1.41 MILES.(STARTING AT THE NORTH CITY LIMITS OF TALOGA.)	\$4,146,795
ELLIS 24223(04) WIDEN & RESURFACE	Div. 6	SH015	4.700 Mi.	FFY 2017	SH-15: BEGIN 3.3 MI. W. OF THE WOODWARD C/L., EXT. E. 4.7 MI.	\$5,465,031
GARVIN 21841(04) WIDEN, RESURFACE & BRIDGE	Div. 3	SH019	4.600 Mi.	FFY 2017	SH-19: FROM 1.0 MI EAST OF US-177 IN STRATFORD, EAST 4.6 MI	\$11,700,000
GARVIN 27061(04) BRIDGE & APPROACHES	Div. 3	US077	0.200 Mi.	FFY 2017	US-77 OVER OWL CREEK, 0.6 MI SOUTH OF PAOLI	\$1,993,200
GARVIN 27062(04) BRIDGE & APPROACHES	Div. 3	SH074	0.200 Mi.	FFY 2017	SH-74 OVER BEEF CREEK, 13.35 MI NORTH OF SH-29	\$1,242,600
GARVIN 27999(04) BRIDGE & APPROACHES	Div. 3	US077	0.020 Mi.	FFY 2017	US-77 OVER WASHITA RIVER, 2.95 MI NORTH OF MURRAY C/L	\$9,167,000
GARVIN 28000(04) BRIDGE & APPROACHES	Div. 3	SH074	0.020 Mi.	FFY 2017	SH-74 OVER WASHITA RIVER, 1.41 MI NORTH OF SH-19	\$4,944,400
GARVIN 29544(05) RIGHT OF WAY	Div. 3	US077	0.020 Mi.	FFY 2017	US-77 OVER WASHITA RIVER OVERFLOW, 2.0 MI NORTH OF MURRAY C/L (RW FOR 29544(04))	\$50,000
GARVIN 29544(06) UTILITIES	Div. 3	US077	0.020 Mi.	FFY 2017	US-77 OVER WASHITA RIVER OVERFLOW, 2.0 MI NORTH OF MURRAY C/L (UT FOR 29544(04))	\$50,000
GRADY 20962(04) GRADE,DRAINING,BRIDGE & SURFACE	Div. 7	US277	2.700 Mi.	FFY 2017	US-277: BEG 1.45 MIS E. OF CADDO C/L AT E. SIDE OF MIDDLE BILL'S CREEK, EXT E. 2.7 MIS ON OFFSET ALIGNMENT TO H.E. BAILEY T.P. OVERPASS BR.	\$5,940,000
GRADY 27169(05) RIGHT OF WAY	Div. 7	US081	4.150 Mi.	FFY 2017	US-81 PARALLEL LANE CONST BEGIN AT US-62 JCT IN CHICKASHA, EXTEND N. APPROXIMATELY 4.15 MIS (RW FOR J.P. 27169(04))	\$1,731,800
GRANT 27130(04) BRIDGE & APPROACHES	Div. 4	SH074	0.200 Mi.	FFY 2017	SH 74: OVER UNNAMED CREEK 1.9 MILES N. OF THE GARFIELD C/L	\$500,000
GRANT 29838(05) RIGHT OF WAY	Div. 4	US060	7.000 Mi.	FFY 2017	US 60: FROM THE E. POND CREEK CITY LIMITS E. 7.0 MILES RW FOR 29838(04)	\$750,000
GRANT 29838(06) UTILITIES	Div. 4	US060	7.000 Mi.	FFY 2017	US 60: FROM THE E. POND CREEK CITY LIMITS E. 7.0 MILES UT FOR 29838(04)	\$750,000
HARMON 27898(04) BRIDGE & APPROACHES	Div. 5	SH030	0.350 Mi.	FFY 2017	SH-30: BRIDGE AND APPROACHES OVER ELM FORK OF THE RED RIVER LOCATED 7.6 MILES NORTH OF THE SH-9 JCT.	\$3,446,988
HARMON 28768(05) RIGHT OF WAY	Div. 5	SH030	0.200 Mi.	FFY 2017	SH-30: BRIDGE AND APPROACHES OVER SALT FORK OF RED RIVER LOCATED 11.2MILES NORTH OF THE US-62 JUNCTION. RW FOR 28768(04)	\$28,801
HARMON 28768(06) UTILITIES	Div. 5	SH030	0.200 Mi.	FFY 2017	SH-30: BRIDGE AND APPROACHES OVER SALT FORK OF RED RIVER LOCATED 11.2MILES NORTH OF THE US-62 JUNCTION. UT FOR 28768(04)	\$46,727
HARPER 26973(04) BRIDGE PAINTING	Div. 6		0.000 Mi.	FFY 2017	DIVISION 6 BRIDGE PAINT	\$100,000

8 YEAR CONSTRUCTION WORK PLAN REPORT

WorkPlanBook.rpt

HARPER 26974(04)	Div. 6	0.000 Mi.		DIVISION 6 BRIDGE JOINT	\$50,000
JOINT SEAL/REPAIR					
HARPER 26975(04)	Div. 6	0.000 Mi.		DIVISION 6 BRIDGE SILANE (WATERPROOF SEAL)	\$50,000
BRIDGE WATER PROOF SEAL					
HARPER 27005(07)	Div. 6	0.000 Mi.		DIVISION SIX SAFETY IMPROVEMENTS (SITES TO BE DETERMINED)	\$250,000
SAFETY IMPROVEMENT					
HARPER 27008(05)	Div. 6 US183	1.000 Mi.		US-183 OVER GYP CREEK, 9.8 MILES NORTH OF THE WOODWARD COUNTY LINE RW FOR 27008(04)	\$75,000
RIGHT OF WAY					
HARPER 27008(06)	Div. 6 US183	1.000 Mi.		US-183 OVER GYP CREEK, 9.8 MILES NORTH OF THE WOODWARD COUNTY LINE UT FOR 27008(04)	\$75,000
UTILITIES					
HASKELL 27102(04)	Div. 1 SH082	0.520 Mi.		SH-82: BRIDGE OVER OWL CREEK, 5.6 MILES NORTH OF JCT SH-31	\$1,450,000
BRIDGE & APPROACHES					
HUGHES 29545(05)	Div. 3 US075	0.020 Mi.		US-75 OVER SHAWNEE CREEK, 8.62 MI NORTH OF COAL C/L (RW FOR 29545(04))	\$150,000
RIGHT OF WAY					
HUGHES 29545(06)	Div. 3 US075	0.020 Mi.		US-75 OVER SHAWNEE CREEK, 8.62 MI NORTH OF COAL C/L (UT FOR 29545(04))	\$50,000
UTILITIES					
JACKSON 29528(04)	Div. 5 US062	0.200 Mi.		US-62, BRIDGE REHAB, EAST BOUND LANE OVER THE SALT FORK LOCATED .6 MILE EAST OF THE SH-6 SOUTH JUNCTION.	\$3,500,000
BRIDGE REHABILITATION					
JEFFERSON 27977(05)	Div. 7 SH079	1.450 Mi.		SH-79 OVER RED RIVER BEGIN AT TEXAS STATE LINE EXTEND E. 1.45 MIS (RW FOR J.P. 2797704))	\$50,000
RIGHT OF WAY					
JEFFERSON 27977(06)	Div. 7 SH079	1.450 Mi.		SH-79 OVER RED RIVER BEGIN AT TEXAS STATE LINE EXTEND E. 1.45 MIS (UT FOR J.P. 2797704))	\$40,000
UTILITIES					
JOHNSTON 27058(04)	Div. 3 SH022	0.200 Mi.		SH-22 OVER BUTCHER PEN CREEK, 4.3 MI WEST OF SH-78	\$2,500,000
BRIDGE & APPROACHES					
JOHNSTON 29561(05)	Div. 3 SH007	0.020 Mi.		SH-7 OVER KEEL CREEK, 3.8 MI WEST OF SH-99 (RW FOR 29561(04))	\$150,000
RIGHT OF WAY					
JOHNSTON 29561(06)	Div. 3 SH007	0.020 Mi.		SH-7 OVER KEEL CREEK, 3.8 MI WEST OF SH-99 (UT FOR 29561(04))	\$50,000
UTILITIES					
KAY 24432(05)	Div. 4 IS035	6.000 Mi.		I-35 BEGINNING AT MILEPOST 213.91 & EXTENDING NORTH TO MILEPOST 220	\$24,496,000
PAVEMENT REHABILITATION					
KAY 26368(04)	Div. 4 US077	4.470 Mi.		US 77: FROM THE SH 11W JCT. N. APPROX. 4.5 MILES TO SOUTH ST. IN NEWKIRK(SOUTHBOUND ONLY)	\$2,244,937
SHOULDER REHAB.					
KAY 27100(04)	Div. 4 IS035	0.200 Mi.		I-35: UNDER HUBBARD ROAD 11.0 MILES N. OF THE NOBLE C/L	\$3,500,000
BRIDGE & APPROACHES					
KAY 27119(04)	Div. 4 US177	0.200 Mi.		US 177: OVER UNNAMED CREEK 7.3 MILES N. OF SH 11	\$1,500,000
BRIDGE & APPROACHES					
KAY 27123(04)	Div. 4 US177	0.200 Mi.		US 177: OVER UNNAMED CREEK 5.6 MILES N. OF SH 11	\$1,500,000
BRIDGE & APPROACHES					
KAY 29839(05)	Div. 4 SH011	0.100 Mi.		SH 11: OVER DEER CREEK 0.1 MIS. E. OF THE GRANT C/L RW FOR 29839(04)	\$50,000
RIGHT OF WAY					
KAY 29839(06)	Div. 4 SH011	0.100 Mi.		SH 11: OVER DEER CREEK 0.1 MIS. E. OF THE GRANT C/L UT FOR 29839(04)	\$50,000
UTILITIES					
KAY 29840(05)	Div. 4 SH011	0.100 Mi.		SH 11: OVER THOMPSON CREEK 4.5 MIS. E. OF THE GRANT C/L RW FOR 29840(04)	\$50,000
RIGHT OF WAY					
KAY 29840(06)	Div. 4 SH011	0.100 Mi.		SH 11: OVER THOMPSON CREEK 4.5 MIS. E. OF THE GRANT C/L UT FOR 29840(04)	\$50,000
UTILITIES					
KINGFISHER 27945(04)	Div. 4 SH051	7.530 Mi.		SH 51: FROM US 81 IN HENNESSEY E. 7.53 MILES	\$8,300,000
SHOULDER IMPROVEMENT & RESURFACE					
KINGFISHER 29842(05)	Div. 4 US081	0.100 Mi.		US 81: OVER KINGFISHER CREEK 0.7 MIS. N. OF SH 33 RW FOR 29842(04)	\$100,000
RIGHT OF WAY					

8 YEAR CONSTRUCTION WORK PLAN REPORT

WorkPlanBook.rpt

KINGFISHER 29842(06) UTILITIES	Div. 4	US081	0.100 Mi.	FFY 2017	US 81: OVER KINGFISHER CREEK 0.7 MIS. N. OF SH 33 UT FOR 29842(04)	\$100,000
KIOWA 16063(46) GRADE,DRAINING,BRIDGE & SURFACE	Div. 5	US183	1.800 Mi.	FFY 2017	US 183 FROM 1.9 MILES SOUTH OF THE 9W JCT AND EXT NORTH 1.8 MILES.GRADE, DRAIN, BR AND SURF (C7-1A) SMC 80/20	\$6,500,000
KIOWA 27904(06) UTILITIES	Div. 5	SH019	0.150 Mi.	FFY 2017	SH-19: BRIDGE AND APPROACHES OVER AN UNNAMED CREEK LOCATED 1.8 MILESEAST OF THE SH-115 JCT. UTILITIES FOR (04).	\$25,000
KIOWA 27952(06) UTILITIES	Div. 5	SH019	0.200 Mi.	FFY 2017	SH-19, BRIDGE AND APPROACHES OVER UNNAMED CREEK LOCATED 0.2 MILE WEST OF THE CADDO COUNTY LINE. UT FOR (04)	\$30,000
KIOWA 27953(04) BRIDGE & APPROACHES	Div. 5	US062B	0.300 Mi.	FFY 2017	US-62B, BRIDGE AND APPROACHES OVER OTTER CREEK & O'FLOW, LOCATED 2.0MILES NE OF THE TILLMAN COUNTY LINE.	\$1,590,194
KIOWA 28780(05) RIGHT OF WAY	Div. 5	US062B	0.200 Mi.	FFY 2017	US-62B: BRIDGE AND APPROACHES OVER E. FORK DEEP RED CREEK LOCATED 2.4MILES EAST OF THE US-183 JUNCTION. RW FOR 28780(04)	\$28,801
KIOWA 28780(06) UTILITIES	Div. 5	US062B	0.200 Mi.	FFY 2017	US-62B: BRIDGE AND APPROACHES OVER E. FORK DEEP RED CREEK LOCATED 2.4MILES EAST OF THE US-183 JUNCTION. UT FOR 28780(04)	\$46,727
KIOWA 28999(05) RIGHT OF WAY	Div. 5	SH044	0.350 Mi.	FFY 2017	SH-44: BRIDGE AND APPROACHES OVER ELK CREEK AND OVERFLOW LOCATED7.6 AND 7.8 MILES NORTH OF THE SH-9 JCT. RW FOR (04)	\$28,800
KIOWA 28999(06) UTILITIES	Div. 5	SH044	0.350 Mi.	FFY 2017	SH-44: BRIDGE AND APPROACHES OVER ELK CREEK AND OVERFLOW LOCATED7.6 AND 7.8 MILES NORTH OF THE SH-9 JCT. UT FOR (04)	\$46,727
KIOWA 29529(04) GRADE, DRAIN & SURFACE	Div. 5	SH009	1.450 Mi.	FFY 2017	SH-9, MONEY PLACE HOLDER FOR A PROJECT SHARED BY DIVISION 5 & 7.DIVISION 7 IS TO TAKE THE LEAD UNDER JP 21714(04).	\$3,400,000
LATIMER 24212(05) RIGHT OF WAY	Div. 2	SH002	4.000 Mi.	FFY 2017	SH-2 FROM 10.7 MI NORTH OF THE PUSHMATAHA C/L NORTH 4.0 MI RW FOR 24212(04)	\$189,762
LATIMER 24212(06) UTILITIES	Div. 2	SH002	4.000 Mi.	FFY 2017	SH-2 FROM 10.7 MI NORTH OF THE PUSHMATAHA C/L NORTH 4.0 MI UT FOR 24212(04)	\$300,000
LATIMER 27138(04) BRIDGE & APPROACHES	Div. 2	SH001	0.520 Mi.	FFY 2017	SH 1 OVER BUFFALO CREEK AND 2 OVERFLOWS2.58 MI EAST OF SH 2 & UNNAMED CREEK 3.22 MILES EAST OF SH-2	\$5,000,000
LEFLORE 17127(13) RIGHT OF WAY	Div. 2	US059	5.000 Mi.	FFY 2017	US-59 FROM SUNSET CORNERS EXTEND WEST. (RECONST TO 4 LANE DIVIDED) RW FOR JP# 17127(04)	\$2,266,000
LEFLORE 17127(14) UTILITIES	Div. 2	US059	5.000 Mi.	FFY 2017	US 59 FROM SUNSET CORNERS EXTEND WEST. (RECONST TO 4 LANE) UT FOR 17127(04)	\$412,000
LEFLORE 24213(05) RIGHT OF WAY	Div. 2	SH063	5.000 Mi.	FFY 2017	SH-63 FROM TALIHINA EAST 5.0 MI RW FOR 24213(04)	\$500,000
LEFLORE 24213(06) UTILITIES	Div. 2	SH063	5.000 Mi.	FFY 2017	SH-63 FROM TALIHINA EAST 5.0 MI UT FOR 24213(04)	\$212,000
LEFLORE 26347(04) BRIDGE & APPROACHES	Div. 2	US059	0.100 Mi.	FFY 2017	US-59: OVER SHAWNEE CR, 2.6 MI WEST & NORTH OF US-259	\$1,900,000
LEFLORE 27029(04) BRIDGE & APPROACHES	Div. 2	SH063	0.200 Mi.	FFY 2017	SH-63 OVER KIAMICHI RIVER, 2.1 MI EAST OF JCT US-259	\$2,200,000
LINCOLN 27060(04) BRIDGE & APPROACHES	Div. 3	SH105	0.200 Mi.	FFY 2017	SH-105 OVER HEADQUARTERS CREEK, 1.0 MI EAST OF US-177	\$1,847,600
LINCOLN 29543(05) RIGHT OF WAY	Div. 3	SH099	0.020 Mi.	FFY 2017	SH-99 OVER SALT CREEK, 1.26 MI NORTH OF SH-66 (RW FOR 29543(04))	\$150,000
LINCOLN 29543(06) UTILITIES	Div. 3	SH099	0.020 Mi.	FFY 2017	SH-99 OVER SALT CREEK, 1.26 MI NORTH OF SH-66 (UT FOR 29543(04))	\$50,000
LOGAN 26996(04) SHOULDER IMPROVEMENT & RESURFACE	Div. 4	SH033	3.510 Mi.	FFY 2017	SH 33: ADD SHOULDERS & RESURFACE FROM THE KINGFISHER C/L E. 3.51 MILES	\$6,000,000
LOGAN 27099(04) BRIDGE & APPROACHES	Div. 4	SH051	0.200 Mi.	FFY 2017	SH 51: OVER WEST BEAVER CREEK 12.6 MILES E. OF THE KINGFISHER C/L	\$3,000,000
LOGAN 27103(04) BRIDGE & APPROACHES	Div. 4	US077	0.200 Mi.	FFY 2017	US 77: OVER THE CIMARRON RIVER 2.8 MILES N. OF SH 33	\$7,000,000

8 YEAR CONSTRUCTION WORK PLAN REPORT

WorkPlanBook.rpt

LOGAN 27122(04) BRIDGE & APPROACHES	Div. 4 SH051	0.200 Mi.	FFY 2017	SH 51: OVER MIDDLE BEAVER CREEK 13.7 MILES E. OF THE KINGFISHER C/L	\$3,000,000
LOGAN 29841(05) RIGHT OF WAY	Div. 4 SH033	0.100 Mi.	FFY 2017	SH 33: OVER GAR CREEK 2.8 MIS. E. OF SH 74 RW FOR 29841(04)	\$50,000
LOGAN 29841(06) UTILITIES	Div. 4 SH033	0.100 Mi.	FFY 2017	SH 33: OVER GAR CREEK 2.8 MIS. E. OF SH 74 UT FOR 29841(04)	\$50,000
LOVE 27047(04) BRIDGE & APPROACHES	Div. 7 US077	0.150 Mi.	FFY 2017	US-77 OVER CLOUDS BRANCH CREEK BEGIN 3.84 MIS S. OF JCT W SH-32 EXTEND N. 0.15 MIS	\$2,047,338
LOVE 28803(05) RIGHT OF WAY	Div. 7 US077	0.300 Mi.	FFY 2017	US-77 RAIL ROAD OVERPASS BEGIN APPROX 1.9 MIS N. OF JCT SH-153 AT THACKERVILLE (RW FOR 28803(04))	\$1,500,000
LOVE 28803(06) UTILITIES	Div. 7 US077	0.300 Mi.	FFY 2017	US-77 RAIL ROAD OVERPASS BEGIN APPROX 1.9 MIS N. OF JCT SH-153 AT THACKERVILLE (UT FOR 28803(04))	\$1,200,000
MAJOR 27009(04) BRIDGE & APPROACHES	Div. 6 US060	1.000 Mi.	FFY 2017	US-60 OVER CIMARRON RIVER, 1.8 MILES SOUTH OF THE SH-8 JCT.	\$8,361,284
MAJOR 29446(04) BRIDGE & APPROACHES	Div. 6 US060	1.000 Mi.	FFY 2017	US-60 OVER N. CANADIAN RV. 1.5 MI. NORTH OF DEWEY CO. LN.	\$6,100,000
MAYES 23270(05) RIGHT OF WAY	Div. 8 SH028	8.000 Mi.	FFY 2017	SH-28: BEG. APPROX. 5.33 MILES EAST OF JCT SH-28/US-69 & EXT. EAST 8 MILES (RW FOR 23270(04))	\$4,300,000
MAYES 23270(06) UTILITIES	Div. 8 SH028	8.000 Mi.	FFY 2017	SH-28: BEG. APPROX. 5.33 MILES EAST OF JCT SH-28/US-69 & EXT. EAST 8 MILES (UT FOR 23270(04))	\$1,436,875
MAYES 24382(05) RIGHT OF WAY	Div. 8 SH028	5.330 Mi.	FFY 2017	SH-28: BEGIN US-69/SH-28 JCT. AND EXTEND EAST 5.33 MILES (RW FOR 24382(04))	\$3,750,000
MAYES 24382(06) UTILITIES	Div. 8 SH028	5.330 Mi.	FFY 2017	SH-28: BEGIN US-69/SH-28 JCT. AND EXTEND EAST 5.33 MILES (UT FOR 24382(04))	\$3,915,000
MAYES 27068(04) BRIDGE REHABILITATION	Div. 8 SH082	0.300 Mi.	FFY 2017	SH-82: SALINE CREEK, 5 MI. NORTH OF US412	\$2,500,000
MCCLAIN 19314(06) RIGHT OF WAY	Div. 3 IS035	0.200 Mi.	FFY 2017	I-35/SH-9 INTERCHANGE (PHASE III) (WEST=19076(04)) (RW FOR 19314(04))	\$10,000,000
MCCLAIN 19314(07) UTILITIES	Div. 3 IS035	0.200 Mi.	FFY 2017	I-35/SH-9 INTERCHANGE (PHASE III) (WEST=19076(04)) (UT FOR 19314(04))	\$825,000
MCCLAIN 23146(05) RIGHT OF WAY	Div. 3 SH039	1.000 Mi.	FFY 2017	SH-39: FROM GRADY C/L, EAST 1.0 MI TO SH-76 (RW FOR 23146(04))	\$205,660
MCCLAIN 23146(06) UTILITIES	Div. 3 SH039	1.000 Mi.	FFY 2017	SH-39: FROM GRADY C/L, EAST 1.0 MI TO SH-76 (UT FOR 23146(04))	\$154,245
MCCURTAIN 18859(04) GRADE,DRAINING,BRIDGE & SURFACE	Div. 2 US070	4.600 Mi.	FFY 2017	US-70:BEGIN 2.0 MILES EAST OF CHOCTAW COUNTY LINE AND EXTEND EAST 4.6 MILESSURF=18859(08)BR=(09)	\$16,000,000
MCCURTAIN 26343(04) GRADE,DRAINING,BRIDGE & SURFACE	Div. 2 US259	5.090 Mi.	FFY 2017	US-259: FROM 8.0 MILES NORTH OF THE TEXAS STATE LINE, NORTH 5.09 MIES	\$10,200,000
MCINTOSH 27113(04) BRIDGE PAINTING	Div. 1 IS040	0.070 Mi.	FFY 2017	I-40: US-69 BRIDGES OVER I-40, 19.1 MILES EAST OF OKMULGEE C/L NBI 18589 18590	\$580,000
MCINTOSH 27113(05) JOINT SEAL/REPAIR	Div. 1 IS040	0.070 Mi.	FFY 2017	I-40: US-69 BRIDGES OVER I-40, 19.1 MILES EAST OF OKMULGEE C/L NBI 18589 18590	\$230,000
MCINTOSH 27958(04) BRIDGE & APPROACHES	Div. 1 IS040	0.240 Mi.	FFY 2017	I-40: BRIDGES OVER RAILROAD AND CO RD, 20 MI EAST OF OKMULGEE CO LINE(MP 265.4)	\$9,000,000
MCINTOSH 28972(04) BRIDGE PAINTING	Div. 1 SH150	0.200 Mi.	FFY 2017	SH-150 : OVER LAKE EUFAULA, 1.4 MI. NE OF JCT. US-69 NBI 17601	\$1,100,000
MCINTOSH 28973(05) RIGHT OF WAY	Div. 1 SH052	2.250 Mi.	FFY 2017	SH-52: OVER MILL CR., 3.64 MI. S. & CHISHOLM CR., 1.68 MI. S. OF JCT. SH-9	\$158,071
MCINTOSH 28973(06) UTILITIES	Div. 1 SH052	2.250 Mi.	FFY 2017	SH-52: OVER MILL CR., 3.64 MI. S. & CHISHOLM CR., 1.68 MI. S. OF JCT. SH-9	\$141,904

8 YEAR CONSTRUCTION WORK PLAN REPORT

WorkPlanBook.rpt

MUSKOGEE 26976(04)	Div. 1	0.000 Mi.		BRIDGE SILANE(SITE TO BE DETERMINED)	\$50,000
BRIDGE WATER PROOF SEAL					
MUSKOGEE 26977(04)	Div. 1 IS040	0.040 Mi.		SH-100: BRIDGE OVER I-40 NBI 17004	\$150,000
BRIDGE PAINTING					
MUSKOGEE 26978(04)	Div. 1 IS040	0.040 Mi.		SH-100: BRIDGE OVER I-40 NBI 17004	\$80,000
JOINT SEAL/REPAIR					
MUSKOGEE 27081(04)	Div. 1 US069	6.500 Mi.		US-69: BEGIN AT MCINTOSH COUNTY LINE, EXTEND NORTH 4.5 MI NB, 6.5 MI SB(UNBONDED CONC OLAY)	\$16,000,000
PAVEMENT REHABILITATION					
MUSKOGEE 28962(05)	Div. 1 SH010	0.250 Mi.		SH-10: OVER LITTLE GREEN LEAF CREEK, 7.3 MI. NORTH OF C/L	\$93,360
RIGHT OF WAY					
MUSKOGEE 28962(06)	Div. 1 SH010	0.250 Mi.		SH-10: OVER LITTLE GREEN LEAF CREEK, 7.3 MI. NORTH OF C/L	\$118,378
UTILITIES					
MUSKOGEE 29700(04)	Div. 1 SH002	0.020 Mi.		SH-2: BRIDGE OVER GEORGE FORK CREEK, APPROX. 6.94 MILES NORTH OF PORUM NBI 13094	\$285,000
BRIDGE PAINTING					
MUSKOGEE 29714(05)	Div. 1 US062	0.600 Mi.		US-62: BRIDGE OVER ABANDONED R.R., APPROX. 2.2 MILES EAST OF SH-162 JCT.	\$180,000
UTILITIES					
MUSKOGEE 29763(05)	Div. 1 SH002	0.600 Mi.		SH-2: BRIDGE OVER CAMEL CREEK, APPROX. 1.3 MILE NORTH OF HASKELL C/L	\$150,000
RIGHT OF WAY					
MUSKOGEE 29763(06)	Div. 1 SH002	0.600 Mi.		SH-2: BRIDGE OVER CAMEL CREEK, APPROX. 1.3 MILE NORTH OF HASKELL C/L	\$50,000
UTILITIES					
NOBLE 24238(07)	Div. 4	0.000 Mi.		DIVISION 4 - BRIDGE WATERPROOF SEAL	\$100,000
BRIDGE WATER PROOF SEAL					
NOBLE 24239(07)	Div. 4	0.000 Mi.		DIVISION 4 - BRIDGE PAINT & JOINT REPAIR	\$1,000,000
BRIDGE PAINTING					
NOBLE 26421(04)	Div. 4 SH086	0.100 Mi.		SH-86 OVER COW CR, 0.5 MI EAST OF US-77 IN PERRY	\$2,800,000
BRIDGE & APPROACHES					
NOBLE 27126(04)	Div. 4	0.000 Mi.		BRIDGE REPAIRS ON 3 BRIDGES IN LOGAN, NOBLE, & PAYNE COUNTIES	\$1,000,000
BRIDGE REPAIR					
NOWATA 24750(04)	Div. 8 US169	0.250 Mi.		US-169: HICKORY CREEK, 13.5 MILES NORTH OF JCT. US-60	\$4,395,413
BRIDGE & APPROACHES					
NOWATA 27092(04)	Div. 8 US169	0.250 Mi.		US-169: OPOSSUM CREEK, 17 MI. NORTH OF JCT. US60	\$3,400,000
BRIDGE & APPROACHES					
OKFUSKEE 12972(06)	Div. 3 US075	7.100 Mi.		US-75: FROM SEMINOLE AVE. IN WEELETKA, NORTH 7.1 MI TO JUST NORTH OF I-40 (RW FOR 12972(04) & (08))	\$1,495,600
RIGHT OF WAY					
OKFUSKEE 12972(07)	Div. 3 US075	7.100 Mi.		US-75: FROM SEMINOLE AVE. IN WEELETKA, NORTH 7.1 MI TO JUST NORTH OF I-40 (UT FOR 12972(04) & (08))	\$2,048,600
UTILITIES					
OKFUSKEE 27055(04)	Div. 3 IS040	0.020 Mi.		SH-48 OVER I-40, 3.95 MI EAST OF SEMINOLE C/L	\$3,954,900
BRIDGE & APPROACHES					
OKLAHOMA 09033(25)	Div. 4 IS235	0.500 Mi.		I-235: MAINLINE FROM NW 36TH STREET INTERCHANGE TO NORTH OF NW 50TH (SEGMENT 7) (S-48)(H-88,89)	\$20,000,000
GRADE, DRAINING, BRIDGE & SURFACE					
OKLAHOMA 20330(04)	Div. 4 IS035	4.540 Mi.		I-35: FROM FORT SMITH JCT, EXTEND NORTH TO I-44	\$11,723,502
RESURFACE					
OKLAHOMA 24357(04)	Div. 4 SH066	2.370 Mi.		SH-66: ADD SHOULDERS & RESURFACE BEG APPROX. 14.13 MILE EAST OF I-35 & EXT. EAST APPROX. 2.37 MILE TO THE LINCOLN C/L	\$5,141,509
SHOULDER IMPROVEMENT & RESURFACE					
OKLAHOMA 26422(05)	Div. 4 IS040	3.000 Mi.		I-40: FROM MILE MARKER 170 EAST TO MILE MARKER 173 (RECONSTRUCT & ADD LANES & RECONSTRUCT, HARRAH/NEWALLA INTERCHANGE	\$28,000,000
RECONSTRUCT-ADDED LANES					
OKLAHOMA 27107(04)	Div. 4 IS240	0.200 Mi.		SH 77H (SOONER ROAD): OVER I-240 4.0 MILES E. OF I-35	\$1,620,000
BRIDGE REHABILITATION					
OKLAHOMA 27125(04)	Div. 4	0.000 Mi.		BRIDGE REPAIRS ON US 62 OVER 2 UNNAMED CRS. 14.2 & 15.7 MIS. E. OF I-35, SH3 OVER BLUFF CR. 3.5 MIS. E. OF THE CANADIAN C/L & I-35 OVER UNNAMED CR	\$2,000,000
BRIDGE REPAIR					

8 YEAR CONSTRUCTION WORK PLAN REPORT

WorkPlanBook.rpt

OKLAHOMA 29143(04)	Div. 4	IS040	0.100 Mi.		I-40: SCOTT STREET OVER EB & WB I-40 1.1 MIS. E. OF I-35	\$5,000,000
BRIDGE & APPROACHES						
OKLAHOMA 29495(04)	Div. 4	IS044	0.200 Mi.		I-44: E-S RAMP OVER SH 66 & SH 3 3.4 MIS. N. OF I-40	\$6,000,000
BRIDGE REHABILITATION						
OKMULGEE 10465(04)	Div. 1	SH056	0.640 Mi.		SH56: BRIER CR AND TRIB LOCATED 0.42 & 0.61 MI E OF OKFUSKEE C/L.	\$4,480,000
BRIDGE & APPROACHES						
OKMULGEE 21740(05)	Div. 1	US075	2.600 Mi.		US-75: BRIDGES FOR RDWY 7.0 MI NORTH OF I-40 NORTH 2.6 MI (NORTHBOUND ONLY)	\$11,647,413
GRADE,DRAINING,BRIDGE & SURFACE						
OKMULGEE 28967(04)	Div. 1	US075	4.700 Mi.		US-75: SAFETY IMPROVEMENT (LEFT TURN LANES)	\$2,400,000
INTERSECT MODIF						
OKMULGEE 29673(05)	Div. 1	US075	0.200 Mi.		US-75: BRIDGES OVER KO & G R.R. (ABANDONED), 1.2 MILES NORTH OF I-40	\$150,000
UTILITIES						
OKMULGEE 29699(05)	Div. 1	US075	0.200 Mi.		US-75: BRIDGES AT US-75/SH-16 JCT., 9.84 MILES NORTH OF OKMULGEE OK.	\$50,000
RIGHT OF WAY						
OKMULGEE 29699(06)	Div. 1	US075	0.200 Mi.		US-75: BRIDGES AT US-75/SH-16 JCT., 9.84 MILES NORTH OF OKMULGEE OK.	\$125,000
UTILITIES						
OSAGE 24265(05)	Div. 8	SH011	3.750 Mi.		SH-11: FROM 2 MILES S.E. OF BARNSDALL EXTEND S.E. 3.75 MILES RW FOR 24265(04)	\$122,616
RIGHT OF WAY						
OSAGE 24265(06)	Div. 8	SH011	3.750 Mi.		SH-11: FROM 2 MILES S.E. OF BARNSDALL EXTEND S.E. 3.75 MILES UT FOR 24265(04)	\$164,528
UTILITIES						
OSAGE 24266(05)	Div. 8	SH011	4.960 Mi.		SH-11 FROM 9.0 MI S.E. OF BARNSDALL EXTEND S.E. 4.96 MILE TO WASHINGTON C/L RW FOR 24266(04)	\$1,156,000
RIGHT OF WAY						
OSAGE 24266(06)	Div. 8	SH011	4.960 Mi.		SH-11 FROM 9.0 MI S.E. OF BARNSDALL EXTEND S.E. 4.96 MILE TO WASHINGTON C/L UT FOR 24266(04)	\$211,480
UTILITIES						
OSAGE 24267(05)	Div. 8	SH020	2.400 Mi.		SH-20: FROM 4.06 MILES WEST OF THE TULSA C/L, EAST 2.4 MILES RW FOR 24267(04)	\$2,178,000
RIGHT OF WAY						
OSAGE 24267(06)	Div. 8	SH020	2.400 Mi.		SH-20: FROM 4.06 MILES WEST OF THE TULSA C/L, EAST 2.4 MILES UT FOR 24267(04)	\$966,100
UTILITIES						
OSAGE 24752(05)	Div. 8	SH020	0.250 Mi.		SH-20: SYCAMORE CREEK , 7.9 MILE EAST OF SH-18	\$2,000,000
BRIDGE & APPROACHES						
OSAGE 27084(04)	Div. 8	SH020	0.300 Mi.		SH-20: BUG CREEK, 11.5 MI EAST OF JCT. SH18	\$2,400,000
BRIDGE & APPROACHES						
OSAGE 27995(04)	Div. 8	SH099	0.300 Mi.		SH-99: POND CREEK, 5.1 MILES NORTH OF SH-10 JCT.	\$1,900,000
BRIDGE & APPROACHES						
OSAGE 27996(04)	Div. 8	US060	0.200 Mi.		US-60: UNNAMED CREEK, 2 MILES EAST OF SH-18 JCT.	\$400,000
BRIDGE REPAIR						
OSAGE 29686(05)	Div. 8	SH099	0.100 Mi.		SH-99 OVER PINN CREEK, 0.3 MILES NORTH OF THE JCT. SH-20RW FOR 29686(04)	\$100,000
RIGHT OF WAY						
OSAGE 29686(06)	Div. 8	SH099	0.100 Mi.		SH-99 OVER PINN CREEK, 0.3 MILES NORTH OF THE JCT. SH-20UT FOR 29686(04)	\$100,000
UTILITIES						
OTTAWA 12573(09)	Div. 8	SH010	4.800 Mi.		SH-10: FROM JCT. SH-10/SH-137, EAST APPROX. 5 MILES TO JCT. SH-10C	\$145,971
RIGHT OF WAY						
OTTAWA 12573(10)	Div. 8	SH010	4.800 Mi.		SH-10: FROM JCT. SH-10/SH-137, EAST APPROX. 5 MILES TO JCT. SH-10C	\$455,807
UTILITIES						
OTTAWA 27016(05)	Div. 8	SH125	1.500 Mi.		SH-125: FROM FAIRLAND NORTH APPROX. 1.5 MILES	\$302,195
RIGHT OF WAY						
OTTAWA 27016(06)	Div. 8	SH125	1.500 Mi.		SH-125: FROM FAIRLAND NORTH APPROX. 1.5 MILES	\$186,624
UTILITIES						
OTTAWA 27944(05)	Div. 8	SH069A	1.300 Mi.		SH-69A: FROM APPROX. 1.65 MILES NORTH OF SH-10, NORTH 1.3 MILES	\$261,902
RIGHT OF WAY						

8 YEAR CONSTRUCTION WORK PLAN REPORT

WorkPlanBook.rpt

OTTAWA 27944(06) UTILITIES	Div. 8	SH069A	1.300 Mi.	FFY 2017	SH-69A: FROM APPROX. 1.65 MILES NORTH OF SH-10, NORTH 1.3 MILES	\$161,740
OTTAWA 29610(05) RIGHT OF WAY	Div. 8	US060	0.100 Mi.	FFY 2017	US 60 OVER SPRING AND NEOSHO RIVER, 11.1 MI EAST OF US 69RW FOR 29610(04)	\$100,000
OTTAWA 29610(06) UTILITIES	Div. 8	US060	0.100 Mi.	FFY 2017	US 60 OVER SPRING AND NEOSHO RIVER, 11.1 MI EAST OF US 69UT FOR 29610(04)	\$100,000
OTTAWA 29687(05) RIGHT OF WAY	Div. 8	US060	0.100 Mi.	FFY 2017	US-60 OVER UNNAMED CREEK, 13.4 MILES EAST OF US-69RW FOR 29687(04)	\$100,000
OTTAWA 29687(06) UTILITIES	Div. 8	US060	0.100 Mi.	FFY 2017	US-60 OVER UNNAMED CREEK, 13.4 MILES EAST OF US-69RW FOR 29687(04)	\$100,000
OTTAWA 29689(05) RIGHT OF WAY	Div. 8	IS044	0.100 Mi.	FFY 2017	WILL ROGERS TURNPIKE (I-44) UNDER SH-125, 6.8 MILES NORTH OF US-60RW FOR 29689(04)	\$100,000
OTTAWA 29689(06) UTILITIES	Div. 8	IS044	0.100 Mi.	FFY 2017	WILL ROGERS TURNPIKE (I-44) UNDER SH-125, 6.8 MILES NORTH OF US-60UT FOR 29689(04)	\$100,000
PAWNEE 20314(05) RIGHT OF WAY	Div. 8	US064	2.040 Mi.	FFY 2017	US-64: FR JCT SH-18 NORTH, EXTEND SOUTH TO SH-18 SOUTH (RW FOR 20314(04)	\$1,349,381
PAWNEE 20314(06) UTILITIES	Div. 8	US064	2.040 Mi.	FFY 2017	US-64: FR JCT SH-18 NORTH, EXTEND SOUTH TO SH-18 SOUTH (UT FOR 20314(04)	\$2,250,333
PAWNEE 23158(04) BRIDGE & APPROACHES	Div. 8	US064	0.050 Mi.	FFY 2017	US-64: BRIDGE OVER THE PEDESTRIAN TRAIL, APPROX. 0.2 MI SOUTH OF JCT. US-64/SH-99	\$1,661,456
PAWNEE 24322(05) RIGHT OF WAY	Div. 8	US064	6.500 Mi.	FFY 2017	US-64: FROM SH-18 EAST 6.5 MILES ROW FOR 24322(04)	\$1,657,849
PAWNEE 24322(06) UTILITIES	Div. 8	US064	6.500 Mi.	FFY 2017	US-64: FROM SH-18 EAST 6.5 MILES UT FOR 24322(04)	\$974,139
PAWNEE 24323(04) GRADE, DRAINING, BRIDGE & SURFACE	Div. 8	US064	2.500 Mi.	FFY 2017	US-64: FROM 6.5 MILES EAST OF SH-18 EAST 2.5 MILES (TIED TO 2432307)	\$11,000,000
PAWNEE 24323(07) GRADE, DRAIN & SURFACE	Div. 8	US064	3.100 Mi.	FFY 2017	US-64: FROM 9 MILES EAST OF SH-18 EAST APPROX. 3.1 MILES (TIED TO 2432304)	\$6,100,000
PAWNEE 27934(04) BRIDGE & APPROACHES	Div. 8	US064	0.030 Mi.	FFY 2017	US-64: CEDAR CREEK, APPROX. 0.1 MILES SOUTH OF SH-99 JCT.	\$3,456,800
PAWNEE 29690(05) RIGHT OF WAY	Div. 8	SH099	0.100 Mi.	FFY 2017	SH-99 OVER CARPENTER CREEK, 6.2 MILES NORTH OF THE CREEK C/LRW FOR 29690(04)	\$100,000
PAWNEE 29690(06) UTILITIES	Div. 8	SH099	0.100 Mi.	FFY 2017	SH-99 OVER CARPENTER CREEK, 6.2 MILES NORTH OF THE CREEK C/LUT FOR 29690(04)	\$100,000
PAWNEE 29691(05) RIGHT OF WAY	Div. 8	SH018	0.100 Mi.	FFY 2017	SH-18 OVER COAL CREEK, 7.5 MILES NORTH OF US-64RW FOR 29691(04)	\$100,000
PAWNEE 29691(06) UTILITIES	Div. 8	SH018	0.100 Mi.	FFY 2017	SH-18 OVER COAL CREEK, 7.5 MILES NORTH OF US-64UT FOR 29691(04)	\$100,000
PAWNEE 29692(05) RIGHT OF WAY	Div. 8	SH018	0.100 Mi.	FFY 2017	SH-18 OVER BLACK BEAR CREEK, 0.4 MILES NORTH OF US-64RW FOR 29692(04)	\$100,000
PAWNEE 29692(06) UTILITIES	Div. 8	SH018	0.100 Mi.	FFY 2017	SH-18 OVER BLACK BEAR CREEK, 0.4 MILES NORTH OF US-64UT FOR 29692(04)	\$100,000
PAYNE 27104(04) BRIDGE & APPROACHES	Div. 4	SH051	0.200 Mi.	FFY 2017	SH 51: EASTBOUND LANES OVER UNNAMED CREEK 5.6 MILES E. OF THE LOGAN C/L	\$3,000,000
PAYNE 29837(05) RIGHT OF WAY	Div. 4	SH018	3.750 Mi.	FFY 2017	SH 18: ADD SHOULDERS & RESURFACE FROM SH 51 N. 3.75 MIS. TO THE PAWNEE C/LRW FOR 29873(04)	\$500,000
PAYNE 29837(06) UTILITIES	Div. 4	SH018	3.750 Mi.	FFY 2017	SH 18: ADD SHOULDERS & RESURFACE FROM SH 51 N. 3.75 MIS. TO THE PAWNEE C/LUT FOR 29873(04)	\$500,000
PITTSBURG 26348(04) BRIDGE & APPROACHES	Div. 2	SH071	0.100 Mi.	FFY 2017	SH-71: OVER AN UNNAMED CR, 3.0 MI NORTH OF SH-31	\$1,500,000

8 YEAR CONSTRUCTION WORK PLAN REPORT

WorkPlanBook.rpt

PONTOTOC 22973(15)	Div. 3	0.000 Mi.		DIVISION 3: BRIDGE WATER PROOFING SEAL (SILANE)	\$100,000
BRIDGE WATER PROOF SEAL					
PONTOTOC 23284(08)	Div. 3	0.000 Mi.		DIVISION 3: BRIDGE PAINT PROJECTS	\$700,000
BRIDGE PAINTING					
PONTOTOC 23285(08)	Div. 3	0.000 Mi.		DIVISION 3: BRIDGE JOINT SEAL/REPAIR PROJECTS	\$300,000
JOINT SEAL/REPAIR					
PONTOTOC 23286(10)	Div. 3 SH099	2.450 Mi.		SH-99: FROM 5.5 MI NORTH OF SH-99A, NORTH TO SH-3	\$5,000,000
WIDEN & RESURFACE					
POTTAWATOMIE 21788(07)	Div. 3 SH102	3.000 Mi.		SH-102: FROM SH-9, NORTH 3.06 MI	\$9,625,000
WIDEN & RESURFACE					
POTTAWATOMIE 24240(07)	Div. 3 SH039	3.000 Mi.		SH-39: FROM 9.9 MI EAST OF CLEVELAND C/L, EAST TO US-177 IN ASHER	\$9,500,000
WIDEN, RESURFACE & BRIDGE					
POTTAWATOMIE 28928(04)	Div. 3 IS040	0.200 Mi.		I-40 OVER COUNTY ROAD, 7.62 MI EAST OF OKLAHOMA C/L (EASTBOUND & WESTBOUND)	\$5,000,000
BRIDGE & APPROACHES					
PUSHMATAHA 23144(13)	Div. 2	0.000 Mi.		DIVISION 2: DIVISION WIDE SILANE PROJECTS (BRIDGE WATERPROOFING SEAL)	\$50,000
BRIDGE WATER PROOF SEAL					
PUSHMATAHA 24333(08)	Div. 2	0.010 Mi.		DIVISION 2: BRIDGE MAINTENANCE - VARIOUS LOCATIONS (JOINT REPAIR)	\$200,000
JOINT SEAL/REPAIR					
PUSHMATAHA 24333(14)	Div. 2	0.100 Mi.		DIVISION 2: MAINTENANCE - VARIOUS LOCATIONS BRIDGE PAINTING	\$800,000
BRIDGE PAINTING					
PUSHMATAHA 29696(05)	Div. 2 US271	1.000 Mi.		US-271 OVER BLACK SULPHUR CANYON APPROXIMATELY 3 MILES SOUTH OF JCT SH-144 RW FOR 29696(04)	\$200,000
RIGHT OF WAY					
PUSHMATAHA 29696(06)	Div. 2 US271	1.000 Mi.		US-271 OVER BLACK SULPHUR CANYON APPROXIMATELY 3 MILES SOUTH OF JCT SH-144 UT FOR 29696(04)	\$75,000
UTILITIES					
ROGER MILLS 27899(04)	Div. 5 US283	0.250 Mi.		US-283: BRIDGE AND APPROACHES OVER DEAD INDIAN CREEK LOCATED 7.4 MILESNORTH OF THE SH-47 JCT.	\$3,108,428
BRIDGE & APPROACHES					
SEMINOLE 21006(07)	Div. 3 US270	1.200 Mi.		US-270 OVER WEWOKA CREEK & RAILROAD, FROM 4.89 MI EAST OF SH-270A IN SEMINOLE, EAST 1.2 MI	\$9,100,000
BRIDGE & APPROACHES					
SEMINOLE 21845(04)	Div. 3 SH009	1.000 Mi.		SH-9: FROM 8.58 MI EAST OF SH-3E, EXTEND EAST 1.0 MI	\$2,500,000
GRADE, DRAIN & SURFACE					
SEQUOYAH 27954(06)	Div. 1 US064	0.050 Mi.		US-64: BRIDGE OVER GENERAL OVERFLOW, 20.52 MILES EAST OF JCT. US-59 NBI 13676	\$115,000
BRIDGE PAINTING					
SEQUOYAH 27954(07)	Div. 1 US064	0.050 Mi.		US-64: BRIDGE OVER GENERAL OVERFLOW, 20.52 MILES EAST OF JCT. US-59 NBI 13676	\$38,000
JOINT SEAL/REPAIR					
SEQUOYAH 27955(06)	Div. 1 US064	0.080 Mi.		US-64: BRIDGE OVER GENERAL OVERFLOW, 19.42 MILES EAST OF JCT. US-59 NBI 13681	\$177,000
BRIDGE PAINTING					
SEQUOYAH 27955(07)	Div. 1 US064	0.080 Mi.		US-64: BRIDGE OVER GENERAL OVERFLOW, 19.42 MILES EAST OF JCT. US-59 NBI 13681	\$60,500
JOINT SEAL/REPAIR					
SEQUOYAH 28961(05)	Div. 1 IS040	0.250 Mi.		I-40: BRIDGE OVER CO. RD. (OLD US-64) & KCS R.R., 1.40 MI. E. OF JCT. US-59	\$302,824
RIGHT OF WAY					
SEQUOYAH 28961(06)	Div. 1 IS040	0.250 Mi.		I-40: BRIDGE OVER CO. RD. (OLD US-64) & KCS R.R., 1.40 MI. E. OF JCT. US-59	\$358,006
UTILITIES					
SEQUOYAH 29887(04)	Div. 1 US064	0.100 Mi.		US-64: BRIDGE OVER GARRISON CREEK TRIB. O'FLOW, 18.22 MILES EAST OF US-59 NBI 13680	\$177,000
BRIDGE PAINTING					
SEQUOYAH 29887(05)	Div. 1 US064	0.100 Mi.		US-64: BRIDGE OVER GARRISON CREEK TRIB. O'FLOW, 18.22 MILES EAST OF US-59 NBI 13680	\$60,500
JOINT SEAL/REPAIR					
STEPHENS 20316(04)	Div. 7 US081	1.600 Mi.		US-81: SOUTH CONNECTION BYPASS, NORTHWESTERLY TO RELOCATED SH-7 AT 27TH STREET	\$17,980,000
GRADE, DRAINING, BRIDGE & SURFACE					
STEPHENS 27018(04)	Div. 7	0.000 Mi.		DIVISION SEVEN BRIDGE MAINTENANCE (BRIDGE PAINT & JOINT REPAIR)	\$920,000
BRIDGE REPAIR					

8 YEAR CONSTRUCTION WORK PLAN REPORT

WorkPlanBook.rpt

STEPHENS 27019(04)	Div. 7	0.000 Mi.		DIVISION WIDE BRIDGE WATER PROOF SEAL (SITES TO BE DETERMINED)	\$80,000
BRIDGE WATER PROOF SEAL					
STEPHENS 27966(05)	Div. 7 SH053	0.400 Mi.	FFY 2017	SH-53 OVER S. FORK DEER CREEK BEGIN 4.1 MIS E. OF US-81 0.4 MIS (RW FOR J.P. 27966(04))	\$25,000
RIGHT OF WAY					
STEPHENS 27966(06)	Div. 7 SH053	0.400 Mi.	FFY 2017	SH-53 OVER S. FORK DEER CREEK BEGIN 4.1 MIS E. OF US-81 0.4 MIS (UT FOR J.P. 27966(04))	\$176,400
UTILITIES					
TEXAS 20947(04)	Div. 6 US054	3.700 Mi.	FFY 2017	US-54: FR 4.8 MILES NORTH OF US-64, EXTEND NORTH 3.7 MILES SURFACE = 20947(07)	\$3,300,000
GRADE & DRAIN					
TEXAS 20947(07)	Div. 6 US054	3.700 Mi.	FFY 2017	US-54: FR 4.8 MILES NORTH OF US-64, EXTEND NORTH 3.7 MILES ROADWAY = 20947(04)	\$7,525,000
SURFACE					
TEXAS 20947(08)	Div. 6 US054	3.700 Mi.	FFY 2017	US-54: FR 4.8 MILES NORTH OF US-64, EXTEND NORTH 3.7 MILES RR WITHIN = 20947(07)	\$59,353
R/R CROSSING SURF					
TEXAS 24413(05)	Div. 6 SH136	2.500 Mi.	FFY 2017	SH-136 FROM US-412 SOUTH 2.5 MI RW FOR 24413(04)	\$848,000
RIGHT OF WAY					
TEXAS 24413(06)	Div. 6 SH136	2.500 Mi.	FFY 2017	SH-136 FROM US-412 SOUTH 2.5 MI UT FOR 24413(04)	\$795,000
UTILITIES					
TULSA 20931(05)	Div. 8 US169	0.500 Mi.	FFY 2017	US-169: INTERCHANGE AT BROKEN ARROW EXPRESSWAY (SELECTED MOVEMENTS)(RW FOR 20931(04))	\$3,675,000
RIGHT OF WAY					
TULSA 20931(06)	Div. 8 US169	0.500 Mi.	FFY 2017	US-169: INTERCHANGE AT BROKEN ARROW EXPRESSWAY (SELECTED MOVEMENTS)(UT FOR 20931(04))	\$1,380,000
UTILITIES					
TULSA 26300(06)	Div. 8 IS244	1.600 Mi.	FFY 2017	I-244: FROM DELAWARE AVE. EAST APPROX. 1.6 MI. TO ALLEGHENY AVE. (TIE TO 28897(04) & 28897(05) (IM EARMARK)	\$12,600,000
PAVEMENT REHABILITATION					
TULSA 27015(04)	Div. 8 US064	0.200 Mi.	FFY 2017	US-64: SH-151 UNDER (EAST & WEST BOUND), 0.3 MI SOUTH EAST OF OSAGE C/L	\$3,400,000
BRIDGE & APPROACHES					
TULSA 27073(04)	Div. 8 US169	0.250 Mi.	FFY 2017	US-169: NORTH & SOUTH BOUND BRIDGES (SH-135 UNDER), 8.7 MI. NORTH OF I-44	\$5,200,000
BRIDGE & APPROACHES					
TULSA 27931(04)	Div. 8 SH011	0.250 Mi.	FFY 2017	SH-11: I-244/SH-II JCT. (OFF RAMP)	\$929,200
BRIDGE PAINTING					
TULSA 27937(04)	Div. 8 US064	0.500 Mi.	FFY 2017	US-64: SNAKE CREEK, APPROX. 10.4 MILES SOUTH OF CREEK TURNPIKE	\$2,493,200
BRIDGE & APPROACHES					
TULSA 28853(04)	Div. 8 SH051	0.340 Mi.	FFY 2017	193 RD STREET OVER SH 51, AT THE WAGONER C/L.(MONEY ONLY PARTNERSHIP WITH CITY OF BROKEN ARROW)	\$6,900,000
MONEY ONLY					
TULSA 28897(04)	Div. 8 IS244	1.500 Mi.	FFY 2017	I-244 FROM ALLEGHENY AVE. EAST APPROX. 1.5 MI TO 73 RD.(TIE TO 28897(05) & 26300(06) (IM EARMARK)	\$17,498,793
PAVEMENT REHABILITATION					
TULSA 28897(05)	Div. 8 IS244	0.100 Mi.	FFY 2017	I-244 OVER 73RD E. AVE. & ADMIRAL PLACETIE TO 28897(04) & 26300(06) (IM EARMARK)	\$5,000,000
BRIDGE REHABILITATION					
TULSA 29693(05)	Div. 8 IS044	0.100 Mi.	FFY 2017	I-44 OVER 33RD WEST AVE EAST AND WESTBOUND, 0.6 MILES EAST OF SH-66RW FOR 29693(04)	\$500,000
RIGHT OF WAY					
TULSA 29694(05)	Div. 8 IS044	0.100 Mi.	FFY 2017	UNION AVE OVER I-44, 1.6 MILES EAST OF SH-66RW FOR 29694(04)	\$100,000
RIGHT OF WAY					
TULSA 29694(06)	Div. 8 IS044	0.100 Mi.	FFY 2017	UNION AVE OVER I-44, 1.6 MILES EAST OF SH-66UT FOR 29694(04)	\$100,000
UTILITIES					
WAGONER 20916(04)	Div. 1 SH072	1.770 Mi.	FFY 2017	SH-72: FR 2.15 MILES NORTH OF MUSKOGEE COUNTY LINE, EXTEND NORTH	\$4,600,000
GRADE, DRAIN & SURFACE					
WAGONER 21951(04)	Div. 1 US069	0.200 Mi.	FFY 2017	US-69: OVER THE VERDIGRIS RIVER/NAVIGATION CHANNEL, 4.9 MI. N. OF THEMUSKOGEE C/L NBI 17957 17958	\$2,650,000
BRIDGE PAINTING					
WASHINGTON 24351(05)	Div. 8 SH011	3.330 Mi.	FFY 2017	SH-11 FROM THE OSAGE C/L EAST & SOUTH 3.33 MIROW FOR 24351(04)	\$1,254,300
RIGHT OF WAY					
WASHINGTON 24351(06)	Div. 8 SH011	3.330 Mi.	FFY 2017	SH-11 FROM THE OSAGE C/L EAST & SOUTH 3.33 MIUT FOR 24351(04)	\$501,300
UTILITIES					

8 YEAR CONSTRUCTION WORK PLAN REPORT

WorkPlanBook.rpt

WASHITA 24352(07)	Div. 5 SH152	4.000 Mi.	FFY 2017	SH-152 FROM 2.0 MI EAST OF THE BECKHAM C.L EAST 4.0 MI	\$5,400,000
WIDEN, RESURFACE & BRIDGE					
WASHITA 27001(04)	Div. 5 SH152	0.200 Mi.	FFY 2017	SH-152: OVER EAST ELK CREEK LOCATED 0.1 MILE EAST OF THE SH-44 JCT.	\$1,366,137
BRIDGE & APPROACHES					
WASHITA 27902(06)	Div. 5 SH055	0.300 Mi.	FFY 2017	SH-55: BRIDGE AND APPROACHES OVER LITTLE ELK CREEK LOCATED 5.6 MILESEAST OF THE SH-44 JCT. UTILITIES FOR (04).	\$50,000
UTILITIES					
WASHITA 27914(05)	Div. 5 SH152	5.000 Mi.	FFY 2017	SH-152: BEGIN 11.25 MILES EAST OF THE BECKHAM C/L AND EXTEND EAST 5.0MILES. R/W FOR (07)	\$576,644
RIGHT OF WAY					
WASHITA 27914(06)	Div. 5 SH152	5.000 Mi.	FFY 2017	SH-152: BEGIN 11.25 MILES EAST OF THE BECKHAM C/L AND EXTEND EAST 5.0MILES. UT FOR (07)	\$538,943
UTILITIES					
WASHITA 28774(04)	Div. 5 SH044	0.200 Mi.	FFY 2017	SH-44: BRIDGE AND APPROACHES OVER DRY ELK CREEK LOCATED 0.3 MILE NORTH OF THE SH-55 JUNCTION.	\$2,000,000
BRIDGE & APPROACHES					
WASHITA 29003(05)	Div. 5 IS040	0.400 Mi.	FFY 2017	I-40 NORTH FRONTAGE ROAD: BRIDGE AND APPROACHES OVER AN UNNAMEDCREEK LOCATED 11.6 MILES EAST OF THE BECKHAM C/L. RW FOR (04)	\$28,801
RIGHT OF WAY					
WASHITA 29003(06)	Div. 5 IS040	0.400 Mi.	FFY 2017	I-40 NORTH FRONTAGE ROAD: BRIDGE AND APPROACHES OVER AN UNNAMEDCREEK LOCATED 11.6 MILES EAST OF THE BECKHAM C/L. UT FOR (04)	\$46,727
UTILITIES					
WOODWARD 17457(20)	Div. 6 US183	4.000 Mi.	FFY 2017	US-183/US-270: FROM 10 MI. S.E. OF JCT. SH-50, EXT. S.E. 4 MI. (PARALLEL LANES)	\$3,750,000
GRADE & DRAIN					
WOODWARD 28825(05)	Div. 6 SH034	1.000 Mi.	FFY 2017	SH-34 SOUTH PERSIMMON CK, 4.9 MILES NORTH OF THE DEWEY CO LN RW FOR (04)	\$75,000
RIGHT OF WAY					
WOODWARD 28825(06)	Div. 6 SH034	1.000 Mi.	FFY 2017	SH-34 SOUTH PERSIMMON CK, 4.9 MILES NORTH OF THE DEWEY CO LN UT FOR (04)	\$75,000
UTILITIES					
WOODWARD 28827(05)	Div. 6 SH034	1.000 Mi.	FFY 2017	SH-34 NORTH PERSIMMON CK., 7.6 MILES NORTH OF THE DEWEY CO. LN. RW FOR (04)	\$75,000
RIGHT OF WAY					
WOODWARD 28827(06)	Div. 6 SH034	1.000 Mi.	FFY 2017	SH-34 NORTH PERSIMMON CK., 7.6 MILES NORTH OF THE DEWEY CO. LN. UT FOR (04)	\$75,000
UTILITIES					

8 YEAR CONSTRUCTION WORK PLAN REPORT

WorkPlanBook.rpt

Federal Fiscal Year 2018

ADAIR 27949(04) BRIDGE & APPROACHES	Div. 1 SH051	0.500 Mi.	FFY 2018	SH-51 OVER MULBERRY HOLLOW, 6.6 MILES SE OF CHEROKEE CO LINE	\$2,150,000
ALFALFA 28032(04) BRIDGE & APPROACHES	Div. 6 SH058	1.000 Mi.	FFY 2018	SH-58 OVER MEDICINE LODGE RV O'FLOW, 1.1 MILES EAST OF SH-8 N. JCT.	\$4,000,000
ALFALFA 28033(04) BRIDGE & APPROACHES	Div. 6 SH038	1.000 Mi.	FFY 2018	SH-38 OVER SALT FORK ARKANSAS RIVER, 9.8 MILES NORTH OF US-64 JCT.	\$4,000,000
ALFALFA 29442(04) BRIDGE & APPROACHES	Div. 6 SH008B	0.700 Mi.	FFY 2018	SH-8B OVER EAGLE CHIEF CREEK, 0.5 MILES WEST OF JCT. SH-8	\$3,300,000
ATOKA 24066(07) GRADE,DRAINING,BRIDGE & SURFACE	Div. 2 SH007	4.050 Mi.	FFY 2018	SH-7 FROM 11.4 MI EAST OF THE JOHNSTON C/L EAST 4.05 MI	\$6,000,000
BECKHAM 28775(04) BRIDGE & APPROACHES	Div. 5 SH006	0.200 Mi.	FFY 2018	SH-6: BRIDGE AND APPROACHES OVER SADLER CREEK LOCATED 1.7 MILES NORTH OF THE SH-55 WEST JUNCTION.	\$1,669,206
BECKHAM 29511(05) RIGHT OF WAY	Div. 5 SH034	0.500 Mi.	FFY 2018	SH-34 BRIDGE AND APPROACHES OVER CRI & P RAILROAD LOCATED 5.5 MILESNORTH OF THE SH-152 JUNCTION. RW FOR 29511(06)	\$50,000
BECKHAM 29511(06) UTILITIES	Div. 5 SH034	0.500 Mi.	FFY 2018	SH-34 BRIDGE AND APPROACHES OVER CRI & P RAILROAD LOCATED 5.5 MILESNORTH OF THE SH-152 JUNCTION. UT FOR 29511(06)	\$50,000
BLAINE 27903(04) BRIDGE & APPROACHES	Div. 5 SH008	0.350 Mi.	FFY 2018	SH-8: BRIDGE AND APPROACHES OVER SPRING CREEK LOCATED 1.2 MILES SOUTH OF THE SH-51 JCT.	\$1,100,000
BLAINE 27913(09) UTILITIES	Div. 5 SH003	6.410 Mi.	FFY 2018	SH-3: BEGIN 5.5 MILES EAST OF THE US-270 JCT IN WATONGA AND EXTEND EAST 6.41 MILES TO THE KINGFISHER C/L. UTILITIES FOR (11)	\$733,400
BLAINE 27918(04) BRIDGE & APPROACHES	Div. 5 SH008	0.300 Mi.	FFY 2018	SH-8: BRIDGE AND APPROACHES OVER SALT CREEK LOCATED 7.3 MILES SOUTH OF THE SH-51 JUNCTION.	\$2,050,160
BLAINE 27950(04) BRIDGE & APPROACHES	Div. 5 SH051	0.700 Mi.	FFY 2018	SH-51, BRIDGE AND APPROACHES OVER N. CANADIAN RIVER AND OVERFLOW LOCATED 3.1 AND 3.4 MILES EAST OF THE DEWEY COUNTY LINE.	\$4,508,013
BLAINE 29512(05) RIGHT OF WAY	Div. 5 SH058	0.200 Mi.	FFY 2018	SH-58, BRIDGE AND APPROACHES OVER MINNEHAHA CREEK LOCATED .2 MILESOUTH OF THE SH-51 JCT. RW FOR 29512(04)	\$100,000
BLAINE 29512(06) UTILITIES	Div. 5 SH058	0.200 Mi.	FFY 2018	SH-58, BRIDGE AND APPROACHES OVER MINNEHAHA CREEK LOCATED .2 MILESOUTH OF THE SH-51 JCT. UT FOR 29512(04)	\$100,000
BRYAN 28003(07) BRIDGE & APPROACHES	Div. 2 SH078	0.400 Mi.	FFY 2018	SH-78 OVER RED RIVER BEGIN AT THE OKLAHOMA/TEXAS STATE LINE (PENDING 50% FROM TXDOT)	\$10,000,000
BRYAN 28829(04) BRIDGE REHABILITATION	Div. 2 SH022	0.100 Mi.	FFY 2018	SH-22 OVER BLUE RIVER 3.3 MI EAST OF JOHNSTON COUNTY LINE	\$2,800,000
CADDO 12571(08) RECONSTRUCT-NO ADDED LANES	Div. 7 US062	3.710 Mi.	FFY 2018	US-62: BEGIN AT JCT. OF SH-19 IN APACHE, EXTEND N. 3.71 MILES (PHASE II)	\$7,700,000
CADDO 24418(04) GRADE, DRAIN & SURFACE	Div. 7 SH008	5.000 Mi.	FFY 2018	SH-8 BEGIN APPROX. 8.0 MIS S. OF US-62 IN ANADARKO, EXT N. 5.0 MIS	\$11,250,000
CADDO 27076(04) GRADE, DRAIN & SURFACE	Div. 7 US062	6.150 Mi.	FFY 2018	US-62 BEGINNING AT JCT. SH-9 EXTENDING E 6.15 MILES TO CURB SECTION IN ANADARKO	\$14,303,691
CADDO 28831(05) RIGHT OF WAY	Div. 7 SH058	0.100 Mi.	FFY 2018	SH-58: INTERSECTION MODIFICATION AT JCT SH-152, EAST AND WEST (RW FOR 28831(04))	\$462,081
CADDO 28831(06) UTILITIES	Div. 7 SH058	0.100 Mi.	FFY 2018	SH-58: INTERSECTION MODIFICATION AT JCT SH-152, EAST AND WEST (UT FOR 28831(04))	\$728,608
CADDO 29574(05) RIGHT OF WAY	Div. 7 US281	0.710 Mi.	FFY 2018	US-281 OVER WASHITA RIVER AND TWO O'FLOWS BEGIN APPROX 0.74 MILES N. OF US-62 EXTEND N. APPROX 0.71 MILES (RW FOR JP 29574(04))	\$738,000
CADDO 29574(06) UTILITIES	Div. 7 US281	0.710 Mi.	FFY 2018	US-281 OVER WASHITA RIVER AND TWO O'FLOWS BEGIN APPROX 0.74 MILES N. OF US-62 EXTEND N. APPROX 0.71 MILES (UT FOR JP 29574(04))	\$1,100,000
CADDO 29580(05) RIGHT OF WAY	Div. 7 US062	2.910 Mi.	FFY 2018	US-62 BEGIN 3.79 MILES E. OF SH-8S. JCT IN ANADARKO, EXTEND E. 2.91 MILES (WB LANES ONLY) RW FOR JP 29580(04)	\$1,200,000

8 YEAR CONSTRUCTION WORK PLAN REPORT

WorkPlanBook.rpt

CADDO 29580(06) UTILITIES	Div. 7	US062	2.910 Mi.	FFY 2018	US-62 BEGIN 3.79 MILES E. OF SH-8S. JCT IN ANADARKO, EXTEND E. 2.91 MILES (WB LANES ONLY) UT FOR JP 29580(04)	\$1,600,000
CANADIAN 27004(04) BRIDGE & APPROACHES	Div. 4	IS040B	0.200 Mi.	FFY 2018	I-40B: OVER THE UPAC RAILROAD ON THE SOUTH EDGE OF EL RENO	\$6,500,000
CANADIAN 27901(04) SHOULDER IMPROVEMENT & RESURFACE	Div. 4	SH152	9.000 Mi.	FFY 2018	SH 152: ADD SHOULDERS & RESURFACE FROM US 81 IN UNION CITY E. 9.0 MI. TOCEMETARY RD. IN MUSTANG	\$9,000,000
CANADIAN 27959(04) BRIDGE & APPROACHES	Div. 4	US281	0.200 Mi.	FFY 2018	US 281 SPUR: BRIDGE OVER I-40 4.1 MIS. E. OF THE CADDO C/L	\$3,500,000
CARTER 27985(04) RECONSTRUCT-NO ADDED LANES	Div. 7	IS035	0.920 Mi.	FFY 2018	I-35 BEGIN 6.42 MIS N OF LOVE COUNTY LINE, EXTEND NORTH 0.92 MILES TO S. SIDE OF R.R. OVERPASS THRU INT 31 IN ARDMORE (IM EARMARK)	\$4,260,000
CARTER 29598(05) RIGHT OF WAY	Div. 7	SH053	5.570 Mi.	FFY 2018	SH-53 FROM 7.26 MILES W. OF I-35, EXTEND E. 5.57 THRU I-35 INTERCHANGE (RW FOR JP 29598(04))	\$850,000
CARTER 29598(06) UTILITIES	Div. 7	SH053	5.570 Mi.	FFY 2018	SH-53 FROM 7.26 MILES W. OF I-35, EXTEND E. 5.57 THRU I-35 INTERCHANGE (UT FOR JP 29598(04))	\$1,500,000
CHEROKEE 27101(04) GRADE, DRAIN & BRIDGE	Div. 1	SH082	6.600 Mi.	FFY 2018	SH-82: BEGIN 1.4 MI. NORTH OF US-62/SH-51 JCT, NORTH APPROX 6.5 MI.	\$11,800,000
CHEROKEE 27111(04) WIDEN, RESURFACE & BRIDGE	Div. 1	US062	2.620 Mi.	FFY 2018	US-62: FROM 3.38 MILES EAST OF SH-82 JCT, NE 2.6 MILES	\$5,200,000
CHEROKEE 28029(04) BRIDGE & APPROACHES	Div. 1	SH100	0.500 Mi.	FFY 2018	SH-100: BRIDGE OVER DRY CREEK, 0.5 MILES EAST OF JCT SH-82	\$8,400,000
CIMARRON 13337(24) RIGHT OF WAY	Div. 6	US287	5.350 Mi.	FFY 2018	US-287 BEG APPROX 13.2 MILE NORTH OF BOISE CITY NORTH APPROX 5.3 MI RW FOR 13337(23)	\$518,979
CIMARRON 13337(25) UTILITIES	Div. 6	US287	5.350 Mi.	FFY 2018	US-287 BEG APPROX 13.2 MILE NORTH OF BOISE CITY NORTH APPROX 5.3 MI UT FOR 13337(23)	\$571,279
CIMARRON 28658(04) BRIDGE & APPROACHES	Div. 6	US056	1.000 Mi.	FFY 2018	US-56: OVER BEAVER RIVER APPROX. 8.6 MILES SOUTHWEST OF JCT. US-385	\$3,748,298
CLEVELAND 20997(04) GRADE, DRAINING, BRIDGE & SURFACE	Div. 3	US077	4.900 Mi.	FFY 2018	US-77: FROM SH-39 IN LEXINGTON, NORTH 4.05 MI (4 LANE UNDIVIDED)	\$16,190,000
CLEVELAND 23288(09) RIGHT OF WAY	Div. 3	SH009	5.550 Mi.	FFY 2018	SH-9: FROM EAST END OF PECAN CREEK BRIDGE, EAST 5.55 MI TO SH-102 (RW FOR 23288(08))	\$1,500,000
CLEVELAND 23288(10) UTILITIES	Div. 3	SH009	5.550 Mi.	FFY 2018	SH-9: FROM EAST END OF PECAN CREEK BRIDGE, EAST 5.55 MI TO SH-102 (UT FOR 23288(08))	\$500,000
CLEVELAND 24760(04) BRIDGE & APPROACHES	Div. 3	SH009	0.020 Mi.	FFY 2018	SH-9 OVER LITTLE RIVER, 12.3 MI EAST OF US-77	\$5,900,000
COMANCHE 27968(04) BRIDGE & APPROACHES	Div. 7	US277	0.170 Mi.	FFY 2018	US-277 OVER SNAKE CREEK BEGIN APPROX 0.75 MIS N. OF COTTON C/L EXTEND N. 0.17 MIS.	\$2,500,000
COTTON 27964(04) BRIDGE & APPROACHES	Div. 7	SH005	0.200 Mi.	FFY 2018	SH-5 OVER SOLDIERS CREEK: 4.2 MI SOUTH OF SH-53	\$2,211,006
COTTON 28804(05) RIGHT OF WAY	Div. 7	SH005	2.100 Mi.	FFY 2018	SH-5 OVER UNNAMED CREEKS AT 4.0, 4.1, 4.26, 5.6, AND 5.7 MIS S AND E OF SH-65 JCT (RW FOR 28804(04))	\$404,666
COTTON 28804(06) UTILITIES	Div. 7	SH005	2.100 Mi.	FFY 2018	SH-5 OVER UNNAMED CREEKS AT 4.0, 4.1, 4.26, 5.6, AND 5.7 MIS S AND E OF SH-65 JCT. (UT FOR 28804(04))	\$476,078
CRAIG 29068(04) BRIDGE & APPROACHES	Div. 8	SH010	0.200 Mi.	FFY 2018	SH-10 OVER BIG CABIN CREEK, 3.6 MILES WEST OF JCT. US-59	\$2,609,300
CREEK 27992(04) PAVEMENT REHABILITATION	Div. 8	SH051	2.500 Mi.	FFY 2018	SH-51: FROM CREEK COUNTY LINE, EAST 2.5 MILES	\$1,500,000
CREEK 28858(04) BRIDGE & APPROACHES	Div. 8	SH016	0.500 Mi.	FFY 2018	SH 16 OVER CHICKEN CREEK, 8.2 MI EAST OF JCT SH 48	\$1,500,000
CUSTER 24134(06) BRIDGE WATER PROOF SEAL	Div. 5		0.000 Mi.	FFY 2018	DIVISION 5 SILANE TREATMENT(WATERPROOF SEAL, SITES TO DETERMINED)	\$100,000

8 YEAR CONSTRUCTION WORK PLAN REPORT

WorkPlanBook.rpt

CUSTER 24145(10)	Div. 5 SH054	4.800 Mi.	FFY 2018	SH-54 FROM 10.0 MI NORTH OF THE NORTH WEATHERFORD, EW-92, AND EXTNORTH 4.8 MILES TO SH-33.	\$5,950,000
WIDEN & RESURFACE					
CUSTER 28771(04)	Div. 5 SH033	0.790 Mi.	FFY 2018	SH-33: BRIDGE AND APPROACHES OVER EAST AND WEST BARNITZ CREEKS ANDOVERFLOWS LOCATED 5.6 AND 6.4 MILES EAST OF THE SH-44 JCT.	\$3,751,750
BRIDGE & APPROACHES					
CUSTER 28772(04)	Div. 5 SH033	0.200 Mi.	FFY 2018	SH-33: BRIDGE AND APPROACHES OVER THE AT&SF R/R LOCATED 13.1 MILES NE OF THE US-183 JCT.	\$2,419,825
BRIDGE & APPROACHES					
CUSTER 29523(05)	Div. 5 IS040	0.200 Mi.	FFY 2018	I-40 NORTH FRONTAGE ROAD, BRIDGE AND APPROACHES OVER LITTLE DEEP CREEK LOCATED 5.3 MILES EAST OF THE I-40/SH-54 JCT. RW FOR 29523(04)	\$50,000
RIGHT OF WAY					
CUSTER 29523(06)	Div. 5 IS040	0.200 Mi.	FFY 2018	I-40 NORTH FRONTAGE ROAD, BRIDGE AND APPROACHES OVER LITTLE DEEP CREEK LOCATED 5.3 MILES EAST OF THE I-40/SH-54 JCT. UT FOR 29523(04)	\$50,000
UTILITIES					
CUSTER 29526(08)	Div. 5		FFY 2018	DIVISION 5 BRIDGE PAINTING SITES TO BE DETERMINED	\$500,000
BRIDGE PAINTING					
DELAWARE 27917(04)	Div. 8 SH125	0.780 Mi.	FFY 2018	SH-125: FROM .9 MILES SOUTH OF SH-85A, NORTH APPROX .75 MILES	\$800,000
WIDEN & RESURFACE					
DELAWARE 28856(04)	Div. 8 SH085A	0.500 Mi.	FFY 2018	SH 85A OVER HORSE CREEK, 3.5 MI EAST OF SH 85	\$7,200,000
BRIDGE & APPROACHES					
DEWEY 17671(38)	Div. 5 US270	4.000 Mi.	FFY 2018	US-270: BEGIN APPROX. 1.7 MI. SE. OF THE SH-51 JCT. EXT. SE. APPROX 4.0 MILES (REHAB EXISTING LANES)	\$4,850,000
GRADE, DRAIN & SURFACE					
GARFIELD 27965(04)	Div. 4 US064	0.200 Mi.	FFY 2018	US 64/US 412: EB & WB BRIDGES OVER BLACKBEAR CR. 11.6 MIS. E. OF THE US 81 JCT.	\$1,000,000
BRIDGE & APPROACHES					
GARFIELD 27981(04)	Div. 4 US060	8.000 Mi.	FFY 2018	US 81: FROM SH 45 N. OF ENID N. 8.0 MILES TO 1.0 MILES S. OF THE GRANT C/L	\$1,000,000
PAVEMENT REHABILITATION					
GARVIN 28942(04)	Div. 3 SH074	0.200 Mi.	FFY 2018	SH-74 OVER 2 UNNAMED CREEK, 3.19 & 3.28 MI NORTH OF CARTER C/L	\$1,243,700
BRIDGE & APPROACHES					
GARVIN 29667(05)	Div. 3 US077	0.020 Mi.	FFY 2018	US-77 OVER WASHITA RIVER, 5.3 MI SOUTH OF PAOLI (RW FOR 29667(04))	\$150,000
RIGHT OF WAY					
GARVIN 29667(06)	Div. 3 US077	0.020 Mi.	FFY 2018	US-77 OVER WASHITA RIVER, 5.3 MI SOUTH OF PAOLI (UT FOR 29667(04))	\$50,000
UTILITIES					
GRADY 27169(06)	Div. 7 US081	4.150 Mi.	FFY 2018	US-81 PARALLEL LANE CONST BEGIN AT US-62 JCT IN CHICKASHA, EXTEND N. APPROXIMATELY 4.15 MIS (UT FOR J.P. 27169(04))	\$662,600
UTILITIES					
GREER 10100(08)	Div. 5 SH006	4.000 Mi.	FFY 2018	SH-6 BEG APPROX 1.0 MILE NORTH OF SH-9 & EXT NORTH 4.0 MILE. N OF GRANITE (RECON EXIST. LANES)	\$7,200,000
GRADE, DRAIN & SURFACE					
GREER 29509(05)	Div. 5 US283	0.700 Mi.	FFY 2018	US-283, BRIDGE AND APPROACHES OVER THE ELM FORK OF THE RED RIVER AND O'FLOW, 1.5 & 1.8 MILES NORTH OF THE SH-9 WEST JCT. RW FOR 29509(04)	\$100,000
RIGHT OF WAY					
GREER 29509(06)	Div. 5 US283	0.700 Mi.	FFY 2018	US-283, BRIDGE AND APPROACHES OVER THE ELM FORK OF THE RED RIVER AND O'FLOW, 1.5 & 1.8 MILES NORTH OF THE SH-9 WEST JCT. UT FOR 29509(04)	\$100,000
UTILITIES					
HARPER 26973(05)	Div. 6	0.000 Mi.	FFY 2018	DIVISION 6 BRIDGE PAINT	\$100,000
BRIDGE PAINTING					
HARPER 26974(05)	Div. 6	0.000 Mi.	FFY 2018	DIVISION 6 BRIDGE JOINT	\$50,000
JOINT SEAL/REPAIR					
HARPER 26975(05)	Div. 6	0.000 Mi.	FFY 2018	DIVISION 6 BRIDGE SILANE (WATERPROOF SEAL)	\$50,000
BRIDGE WATER PROOF SEAL					
HARPER 27005(08)	Div. 6	0.000 Mi.	FFY 2018	DIVISION SIX SAFETY IMPROVEMENTS (SITES TO BE DETERMINED)	\$250,000
SAFETY IMPROVEMENT					
HARPER 27008(04)	Div. 6 US183	1.000 Mi.	FFY 2018	US-183 OVER GYP CREEK, 9.8 MILES NORTH OF THE WOODWARD COUNTY LINE	\$793,856
BRIDGE & APPROACHES					
HUGHES 28921(04)	Div. 3 SH009	0.200 Mi.	FFY 2018	SH-9 OVER UNNAMED CREEK, 10.15 MI EAST OF SEMINOLE C/L	\$1,900,600
BRIDGE & APPROACHES					
JACKSON 27919(04)	Div. 5 SH005	0.250 Mi.	FFY 2018	SH-5: BRIDGE AND APPROACHES OVER SANDY CREEK LOCATED 2.3 MILE NW OF THE SH-6 JUNCTION.	\$2,150,400
BRIDGE & APPROACHES					

8 YEAR CONSTRUCTION WORK PLAN REPORT

WorkPlanBook.rpt

JEFFERSON 27977(04) BRIDGE & APPROACHES	Div. 7 SH079	1.450 Mi.	FFY 2018	SH-79 OVER RED RIVER BEGIN AT TEXAS STATE LINE EXTEND E. 1.45 MIS (PENDING FUNDING BY OTHERS)	\$11,818,000
JEFFERSON 29577(05) RIGHT OF WAY	Div. 7 US081	0.100 Mi.	FFY 2018	US-81 OVER UNNAMED CREEK BEGIN APPROX 1.7 MILES N. OF SH-32 (RW FOR JP 29577(04))	\$138,000
JEFFERSON 29577(06) UTILITIES	Div. 7 US081	0.100 Mi.	FFY 2018	US-81 OVER UNNAMED CREEK BEGIN APPROX 1.7 MILES N. OF SH-32 (UT FOR JP 29577(04))	\$207,000
JOHNSTON 27142(04) BRIDGE & APPROACHES	Div. 3 SH099	0.200 Mi.	FFY 2018	SH-99 OVER WASHITA RIVER, 1.2 MI SOUTH OF SH-22	\$7,404,000
JOHNSTON 29666(05) RIGHT OF WAY	Div. 3 SH007	0.020 Mi.	FFY 2018	SH-7 OVER PECAN CREEK, 0.8 MI EAST OF SH-99 (RW FOR 29666(04))	\$150,000
JOHNSTON 29666(06) UTILITIES	Div. 3 SH007	0.020 Mi.	FFY 2018	SH-7 OVER PECAN CREEK, 0.8 MI EAST OF SH-99 (UT FOR 29666(04))	\$50,000
KAY 24226(04) RESURFACE	Div. 4 IS035	3.000 Mi.	FFY 2018	I-35: BEGIN AT MILE MARKER 220 AND EXTENDING NORTH TO MILE MARKER 224.43 (UNBONDED OVERLAY) INCLUDING REMOVAL OF ABANDONED RR BRIDGES	\$18,000,000
KAY 24226(05) BRIDGE REHABILITATION	Div. 4 IS035	0.200 Mi.	FFY 2018	I-35: NORTHBOUND & SOUTHBOUND BRIDGES OVER ABANDONED RAILROAD 0.6 MIS. S.OF SH 11	\$2,000,000
KAY 24432(08) PAVEMENT REHABILITATION	Div. 4 IS035	6.880 Mi.	FFY 2018	I-35 BEGINNING AT MILEPOST 229.33 & EXTENDING NORTH TO MILEPOST 235.96	\$14,700,000
KAY 27891(04) BRIDGE & APPROACHES	Div. 4 IS035	0.000 Mi.	FFY 2018	I-35: FOUNTAIN RD. BRIDGE OVER I-35 4.0 MIS. N. OF THE NOBLE C/L	\$4,000,000
KAY 27979(04) PAVEMENT REHABILITATION	Div. 4 US060	1.800 Mi.	FFY 2018	US 60: FROM WAVERLY ST. IN PONCA CITY E. 1.8 MILES TO THE US 177 JCT.	\$2,800,000
KIOWA 27904(04) BRIDGE & APPROACHES	Div. 5 SH019	0.150 Mi.	FFY 2018	SH-19: BRIDGE AND APPROACHES OVER AN UNNAMED CREEK LOCATED 1.8 MILESEAST OF THE SH-115 JCT.	\$1,570,441
KIOWA 27952(04) BRIDGE & APPROACHES	Div. 5 SH019	0.200 Mi.	FFY 2018	SH-19, BRIDGE AND APPROACHES OVER UNNAMED CREEK LOCATED 0.2 MILE WEST OF THE CADDO COUNTY LINE.	\$1,271,322
KIOWA 29518(05) RIGHT OF WAY	Div. 5 SH115	0.500 Mi.	FFY 2018	SH-115, BRIDGE AND APPROACHES OVER AN UNNAMED AND SADDLE MTN CREEKLOCATED 1.8 & 2.0 MILES NW OF THE COMANCHE C/L. RW FOR 29518(04)	\$75,000
KIOWA 29518(06) UTILITIES	Div. 5 SH115	0.500 Mi.	FFY 2018	SH-115, BRIDGE AND APPROACHES OVER AN UNNAMED AND SADDLE MTN CREEKLOCATED 1.8 & 2.0 MILES NW OF THE COMANCHE C/L. UT FOR 29518(04)	\$75,000
KIOWA 29521(05) RIGHT OF WAY	Div. 5 SH049	0.200 Mi.	FFY 2018	SH-49, BRIDGE AND APPROACHES OVER AN UNNAMED CREEK LOCATED 1.2 EASTOF THE SH-54 JUNCTION. RW FOR 29521(04)	\$50,000
KIOWA 29521(06) UTILITIES	Div. 5 SH049	0.200 Mi.	FFY 2018	SH-49, BRIDGE AND APPROACHES OVER AN UNNAMED CREEK LOCATED 1.2 EASTOF THE SH-54 JUNCTION. UT FOR 29521(04)	\$50,000
KIOWA 29522(05) RIGHT OF WAY	Div. 5 US062B	0.500 Mi.	FFY 2018	US-62B, BRIDGE AND APPROACHES OVER DRY OTTER AND TWO UNNAMED CREEKSLOCATED 0.8, 2.5 & 2.6 MILES WEST OF THE US-183 JCT. RW FOR 29522(04)	\$75,000
KIOWA 29522(06) UTILITIES	Div. 5 US062B	0.500 Mi.	FFY 2018	US-62B, BRIDGE AND APPROACHES OVER DRY OTTER AND TWO UNNAMED CREEKSLOCATED 0.8, 2.5 & 2.6 MILES WEST OF THE US-183 JCT. UT FOR 29522(04)	\$75,000
LATIMER 24403(05) RIGHT OF WAY	Div. 2 SH002	5.000 Mi.	FFY 2018	SH-2 FROM 17.2 MI NORTH OF THE PUSHMATAHA C/L NORTH 5.0 MI RW FOR 24403(04)	\$500,000
LATIMER 24403(06) UTILITIES	Div. 2 SH002	5.000 Mi.	FFY 2018	SH-2 FROM 17.2 MI NORTH OF THE PUSHMATAHA C/L NORTH 5.0 MI UT FOR 24403(04)	\$450,000
LEFLORE 27907(04) BRIDGE & APPROACHES	Div. 2 US271	0.100 Mi.	FFY 2018	US-271 OVER FOURCHE MALINE CREEK, 26 MILES NORTH OF PUSHMATAHA COUNTYLINE	\$4,000,000
LEFLORE 29563(04) BRIDGE REHABILITATION	Div. 2 US059	0.100 Mi.	FFY 2018	US-59 OVER BIG BRUSHY CREEK 5.90 MILE EAST OF ARKANSAS STATE LINE	\$1,200,000
LINCOLN 27143(04) BRIDGE & APPROACHES	Div. 3 SH018	0.500 Mi.	FFY 2018	SH-18 OVER DRY CREEK & DRY CREEK OVERFLOW, 6.6 & 6.7 MI NORTH OF SH-66	\$2,860,000
LINCOLN 27947(04) WIDEN & RESURFACE	Div. 3 SH066	3.250 Mi.	FFY 2018	SH-66: FROM OKLAHOMA C/L, EAST 3.25 MI TO SH-102	\$9,100,000

8 YEAR CONSTRUCTION WORK PLAN REPORT

WorkPlanBook.rpt

LOGAN 27976(04)	Div. 4 SH051	1.000 Mi.	FFY 2018	SH 51: OVER E. BEAVER CR. 0.3 MIS. W. OF THE US 77 JCT. (INCLUDES IMPROVEMENTS TO THE SH 51/US 77 JCTS. & BNSF RR OVERPASS)	\$12,000,000
BRIDGE & APPROACHES					
LOGAN 28312(04)	Div. 4 SH074D	0.200 Mi.	FFY 2018	SH-74D: OVER ROCK CREEK 1.7 MIS W. OF SH-74	\$1,500,000
BRIDGE & APPROACHES					
LOVE 28814(05)	Div. 7 SH032	6.450 Mi.	FFY 2018	SH-32: BEGIN AT SH-77S JCT, EXTEND E. 6.45 MIS TO WEST END OF HICKORY CREEK BRIDGE	\$1,289,366
RIGHT OF WAY					
LOVE 28814(06)	Div. 7 SH032	6.450 Mi.	FFY 2018	SH-32: BEGIN AT SH-77S JCT, EXTEND E. 6.45 MIS TO WEST END OF HICKORY CREEK BRIDGE	\$1,322,250
UTILITIES					
LOVE 29650(05)	Div. 7 US077	5.100 Mi.	FFY 2018	US-77 BEGIN APPROX 1.0 MILE N. OF TEXAS STATE LINE, EXTEND N. 5.1 MILES. (RW FOR JP 29650(04))	\$940,000
RIGHT OF WAY					
LOVE 29650(06)	Div. 7 US077	5.100 Mi.	FFY 2018	US-77 BEGIN APPROX 1.0 MILE N. OF TEXAS STATE LINE, EXTEND N. 5.1 MILES. (UT FOR JP 29650(04))	\$1,410,000
UTILITIES					
MAJOR 28161(04)	Div. 6 SH008	1.000 Mi.	FFY 2018	SH-8: OVER SAND CREEK, 1.6 MILES EAST OF JCT. US-60	\$3,900,000
BRIDGE & APPROACHES					
MARSHALL 18835(04)	Div. 2 US070	2.000 Mi.	FFY 2018	US-70: MADILL BYPASS FROM SH-199 EAST 2.0 MILES SMC=80/20 NOT FULLY FUNDED	\$10,000,000
GRADE,DRAINING,BRIDGE & SURFACE					
MARSHALL 28006(07)	Div. 2 SH032	0.100 Mi.	FFY 2018	SH-32 OVER HAUANI CREEK, 1.75 MILES EAST OF LOVE COUNTY LINE	\$3,000,000
BRIDGE & APPROACHES					
MARSHALL 28828(04)	Div. 2 SH099	1.000 Mi.	FFY 2018	SH-99/US-377 OVER LAKE TEXOMA (WILLIS BRIDGE) (PENDING 50% FROM TXDOT)	\$30,000,000
BRIDGE & APPROACHES					
MAYES 28851(04)	Div. 8 SH020	0.500 Mi.	FFY 2018	SH 20 OVER SPAVINAW CREEK, 12.2 MI NE OF JCT SH 82	\$2,700,000
BRIDGE & APPROACHES					
MCCLAIN 23264(08)	Div. 3 SH076	5.000 Mi.	FFY 2018	SH-76: FROM 3.0 MI NORTH OF SH-19, NORTH 5.0 MI (RW FOR 23264(07))	\$3,000,000
RIGHT OF WAY					
MCCLAIN 23264(09)	Div. 3 SH076	5.000 Mi.	FFY 2018	SH-76: FROM 3.0 MI NORTH OF SH-19, NORTH 5.0 MI (RW FOR 23264(07))	\$850,000
UTILITIES					
MCCLAIN 27946(05)	Div. 3 US077	1.080 Mi.	FFY 2018	US-77 OVER SOUTH CANADIAN RIVER & RAILROAD, IN PURCELL (RW FOR 27946(05))	\$750,000
RIGHT OF WAY					
MCCLAIN 27946(06)	Div. 3 US077	1.080 Mi.	FFY 2018	US-77 OVER SOUTH CANADIAN RIVER & RAILROAD, IN PURCELL (UT FOR 27946(04))	\$250,000
UTILITIES					
MCCLAIN 29459(04)	Div. 3 SH059	0.020 Mi.	FFY 2018	SH-59 OVER CRINER CREEK, 5.01 MI SOUTH OF SH-39	\$4,800,000
BRIDGE & APPROACHES					
MCCURTAIN 24219(04)	Div. 2 SH003	5.090 Mi.	FFY 2018	SH-3 FROM JCT US-259 EXTEND WEST 5.09 MILES ² BRIDGES	\$14,000,000
GRADE,DRAINING,BRIDGE & SURFACE					
MURRAY 28802(05)	Div. 7 US077	0.150 Mi.	FFY 2018	US-77 OVER HONEY CREEK, BEGIN APPROX. 5.0 MI N. OF CARTER C/L, EXTEND N. 0.15 MIS. (RW FOR 28802(04))	\$302,824
RIGHT OF WAY					
MURRAY 28802(06)	Div. 7 US077	0.150 Mi.	FFY 2018	US-77 OVER HONEY CREEK, BEGIN APPROX. 5.0 MI N. OF CARTER C/L, EXTEND N. 0.15 MIS. (UT FOR 28802(04))	\$358,006
UTILITIES					
MUSKOGEE 23105(13)	Div. 1	0.100 Mi.	FFY 2018	DIVISION WIDE (BRIDGE WATERPROOF SEAL), FOR DIVISION (1) SILANE	\$50,000
BRIDGE WATER PROOF SEAL					
MUSKOGEE 27108(05)	Div. 1 US069	2.500 Mi.	FFY 2018	US-69: BEGIN 0.1 MI N OF US-64 E (PEAK BLVD) & EXT N 2.5 MILES RW FOR JP 27108(04)	\$5,727,233
RIGHT OF WAY					
MUSKOGEE 27108(06)	Div. 1 US069	2.500 Mi.	FFY 2018	US-69: BEGIN 0.1 MI N OF US-64 E (PEAK BLVD) & EXT N 2.5 MILES UT FOR JP 27108(04)	\$3,363,504
UTILITIES					
NOBLE 24238(08)	Div. 4	0.000 Mi.	FFY 2018	DIVISION 4 - BRIDGE WATERPROOF SEAL	\$100,000
BRIDGE WATER PROOF SEAL					
NOBLE 24239(08)	Div. 4	0.000 Mi.	FFY 2018	DIVISION 4 - BRIDGE PAINT & JOINT REPAIR	\$1,000,000
BRIDGE PAINTING					
NOBLE 27910(04)	Div. 4 IS035	0.200 Mi.	FFY 2018	I-35: SH 15 OVER I-35 AT THE I-35/SH 15 INTERCHANGE	\$3,500,000
BRIDGE & APPROACHES					

8 YEAR CONSTRUCTION WORK PLAN REPORT

WorkPlanBook.rpt

NOWATA 28857(04)	Div. 8	SH028	0.500 Mi.	FFY 2018	SH 28 OVER SALT CREEK, 1.3 MI SOUTH OF THE JCT OF US 60	\$2,300,000
BRIDGE & APPROACHES						
OKFUSKEE 21007(06)	Div. 3	IS040	5.860 Mi.	FFY 2018	I-40: FROM 8.0 MI EAST OF SEMINOLE C/L, EAST 5.86 MI (MP 220.7 TO MP 226.56)	\$11,700,000
RESURFACE						
OKFUSKEE 27963(04)	Div. 3	US062	0.200 Mi.	FFY 2018	US-62 OVER BOLEY CREEK, 1.7 MI EAST OF BOLEY	\$1,834,200
BRIDGE & APPROACHES						
OKLAHOMA 09032(05)	Div. 4	IS035	1.000 Mi.	FFY 2018	I-35: OVER THE I-240 JCT. (PHASE I) RECONSTR INTERCHG.	\$14,233,431
INTERCHANGE						
OKLAHOMA 09033(11)	Div. 4	IS235	0.500 Mi.	FFY 2018	I-235: NB TO WB & EB TO NB FLYOVER BRIDGES I-235/I-44 INTERCHANGE (SEGMENT 2B)	\$31,000,000
GRADE,DRAINING,BRIDGE & SURFACE						
OKLAHOMA 09033(13)	Div. 4	IS044	0.100 Mi.	FFY 2018	I-44: EAST BOUND TO SOUTH BOUND RAMPS AT I-235/I-44 INTERCHANGE. (PHASE 3B)	\$7,229,493
GRADE,DRAINING,BRIDGE & SURFACE						
OKLAHOMA 24356(07)	Div. 4	SH066	0.580 Mi.	FFY 2018	SH-66: RESURFACE FROM 5.57 MIS. E. OF I-35 E. APPROX. 0.58 MIS. THROUGH ARCADIA	\$500,000
RESURFACE						
OKLAHOMA 26423(04)	Div. 4	SH066	7.630 Mi.	FFY 2018	SH-66 FROM APPROX 6.50 MI EAST OF I-35, EAST APPROX 7.63 MI	\$11,000,000
SHOULDER IMPROVEMENT & RESURFACE						
OKLAHOMA 27897(04)	Div. 4	IS035	0.200 Mi.	FFY 2018	I-35: NB & SB OVER DEEP FORK CR. & SERVICE RD. 4.6 MIS. N. OF THE I-40 JCT.	\$14,000,000
BRIDGE & APPROACHES						
OKLAHOMA 27905(04)	Div. 4	IS235	0.100 Mi.	FFY 2018	I-235: NORTHBOUND OFFRAMP IMPROVEMENTS AT 23RD ST.	\$300,000
GRADE, DRAIN & SURFACE						
OKLAHOMA 27971(04)	Div. 4	IS240	0.200 Mi.	FFY 2018	I-240: OVER TRIB. OF CROOKED CREEK 0.8 MIS. E. OF THE I-35 JCT.	\$650,000
BRIDGE REHABILITATION						
OKMULGEE 27970(04)	Div. 1	IS040	2.300 Mi.	FFY 2018	I-40 FROM MILEPOST 237.41 EAST TO MILEPOST 239.71	\$12,500,000
PAVEMENT REHABILITATION						
OKMULGEE 29673(04)	Div. 1	US075	0.200 Mi.	FFY 2018	US-75: BRIDGES OVER KO & G R.R. (ABANDONED), 1.2 MILE NORTH OF I-40	\$3,850,000
BRIDGE & APPROACHES						
OSAGE 24268(04)	Div. 8	SH020	5.000 Mi.	FFY 2018	SH-20 FROM SH-99 IN HOMINY, EAST 5.0 MI	\$4,500,000
WIDEN & RESURFACE						
OSAGE 24752(04)	Div. 8	SH020	0.130 Mi.	FFY 2018	SH-20 OVER GRAY HORSE CR APPROX. 1.6 MILE EAST OF SH-18	\$3,554,960
BRIDGE & APPROACHES						
OSAGE 28025(04)	Div. 8	SH099	1.000 Mi.	FFY 2018	SH-99: OVER CANEY RIVER, APRROX. 7.5 MILES NORTH OF SH-99/SH-10 JCT.	\$3,500,000
BRIDGE & APPROACHES						
OSAGE 28262(05)	Div. 8	SH011	0.020 Mi.	FFY 2018	SH-11: OVER RED EAGLE BRANCH CREEK, 9.2 MILES EAST OF JCT. SH-99(PHASE II)	\$750,000
BRIDGE REHABILITATION						
OSAGE 28860(04)	Div. 8	SH099	0.500 Mi.	FFY 2018	SH 99 OVER BIRCH CREEK, 2.7 MI NORTH OF JCT SH 10	\$1,600,000
BRIDGE & APPROACHES						
OSAGE 29587(04)	Div. 8	US060	0.100 Mi.	FFY 2018	US 60 OVER SALT CREEK, 1.2 MI WEST OF THE JCT OF SH 18	\$4,625,700
BRIDGE & APPROACHES						
OTTAWA 27016(04)	Div. 8	SH125	1.500 Mi.	FFY 2018	SH-125: FROM FAIRLAND NORTH APPROX. 1.5 MILES	\$3,000,000
WIDEN & RESURFACE						
OTTAWA 28871(04)	Div. 8	SH125	0.100 Mi.	FFY 2018	SH 125 OVER NEOSHO RIVER, 9.4 MILES NORTH OF US 60	\$5,500,000
BRIDGE REHABILITATION						
OTTAWA 29589(04)	Div. 8	US060	0.100 Mi.	FFY 2018	US 60 OVER UNNAMED CREEK, 12.8 MI EAST OF US 69	\$1,700,000
BRIDGE & APPROACHES						
PAWNEE 27983(04)	Div. 8	SH099	0.230 Mi.	FFY 2018	SH-99: ARKANSAS RIVER, FROM JUST NORTH OF CLEVELAND, NORTH TO OSAGE C/L	\$20,000,000
BRIDGE & APPROACHES						
PAWNEE 28852(04)	Div. 8	SH018	0.500 Mi.	FFY 2018	SH 18 OVER CAMP CREEK, 1.5 MI SOUTH OF JCT US 64	\$2,000,000
BRIDGE & APPROACHES						
PAWNEE 28877(04)	Div. 8	US064	0.100 Mi.	FFY 2018	US 64 OVER COWSKIN CREEK, 7.6 MILES SOUTH OF JCT SH 99	\$1,700,000
BRIDGE REHABILITATION						

8 YEAR CONSTRUCTION WORK PLAN REPORT

WorkPlanBook.rpt

PAYNE 27132(04) GUARDRAIL	Div. 4 SH051	12.000 Mi.	FFY 2018	SH 51: GUARDRAIL REHABILITATION AT VARIOUS LOCATIONS FROM SH 108 NORTH E. 12.0 MILES	\$943,396
PAYNE 27932(04) BRIDGE REHABILITATION	Div. 4 SH051	0.550 Mi.	FFY 2018	SH 51: OVER W. & E. BRUSH CREEKS 2.1 & 2.4 MIS. E. OF THE US 177 JCT.	\$700,000
PAYNE 27972(04) BRIDGE REHABILITATION	Div. 4 SH051	0.200 Mi.	FFY 2018	SH 51: OVER SALT CREEK 1.6 MIS. E. OF THE SH 18 JCT.	\$500,000
PAYNE 27978(04) PAVEMENT REHABILITATION	Div. 4 SH051	7.790 Mi.	FFY 2018	SH 51: FROM JUST E. OF THE SH 18 JCT. E. 10.80 MIS. TO SH 99 IN CREEK CO.	\$8,100,000
PAYNE 28956(04) INTERSECT MODIF	Div. 4 SH033	1.000 Mi.	FFY 2018	SH 33: SH 18 (LITTLE AVE.) & LINWOOD AVE. INTERSECTION IMPROVEMENTS IN CUSHING	\$200,000
PITTSBURG 28991(04) BRIDGE & APPROACHES	Div. 2 US069	0.100 Mi.	FFY 2018	US-69 SOUTH BOUND WITH US-69B UNDER	\$7,000,000
PONTOTOC 22973(16) BRIDGE WATER PROOF SEAL	Div. 3	0.000 Mi.	FFY 2018	DIVISION 3: BRIDGE WATER PROOFING SEAL (SILANE)	\$100,000
PONTOTOC 23284(09) BRIDGE PAINTING	Div. 3	0.000 Mi.	FFY 2018	DIVISION 3: BRIDGE PAINT PROJECTS	\$700,000
PONTOTOC 23285(09) JOINT SEAL/REPAIR	Div. 3	0.000 Mi.	FFY 2018	DIVISION 3: BRIDGE JOINT SEAL/REPAIR PROJECTS	\$300,000
PONTOTOC 23286(07) WIDEN & RESURFACE	Div. 3 SH099	2.000 Mi.	FFY 2018	SH-99: FROM 3.5 MI NORTH OF SH-99A, NORTH 2.0 MI	\$4,000,000
POTTAWATOMIE 23288(04) GRADE, DRAIN & SURFACE	Div. 3 SH009	5.490 Mi.	FFY 2018	SH-9: FROM SH-102, EAST 5.49 MI TO END OF EXISTING CONCRETE SECTION AT WEST SIDE OF TECUMSEH	\$16,600,000
PUSHMATAHA 23144(14) BRIDGE WATER PROOF SEAL	Div. 2	0.000 Mi.	FFY 2018	DIVISION 2: DIVISION WIDE SILANE PROJECTS (BRIDGE WATERPROOFING SEAL)	\$50,000
PUSHMATAHA 24333(09) JOINT SEAL/REPAIR	Div. 2	0.010 Mi.	FFY 2018	DIVISION 2: BRIDGE MAINTENANCE - VARIOUS LOCATIONS (JOINT REPAIR)	\$200,000
PUSHMATAHA 24333(15) BRIDGE PAINTING	Div. 2	0.100 Mi.	FFY 2018	DIVISION 2: MAINTENANCE - VARIOUS LOCATIONS BRIDGE PAINTING	\$800,000
ROGER MILLS 29530(05) RIGHT OF WAY	Div. 5 SH152	3.830 Mi.	FFY 2018	SH-152, WIDEN AND RESURFACE BEGIN AT THE TEXAS S/L AND EXTEND EAST TO THESH-30 JCT. THIS PROJECT HAS A 1.2 MILE EXCEPTION. RW FOR	\$350,000
ROGER MILLS 29530(06) UTILITIES	Div. 5 SH152	3.830 Mi.	FFY 2018	SH-152, WIDEN AND RESURFACE BEGIN AT THE TEXAS S/L AND EXTEND EAST TO THESH-30 JCT. THIS PROJECT HAS A 1.2 MILE EXCEPTION. UT FOR	\$350,000
ROGERS 29601(04) BRIDGE & APPROACHES	Div. 8 US412	0.100 Mi.	FFY 2018	US 412 OVER THE VERDIGRIS RIVER O'FLOW	\$6,000,000
SEMINOLE 21006(04) BRIDGE & APPROACHES	Div. 3 US270	7.570 Mi.	FFY 2018	US-270 OVER CARTER & 8 UNNAMED CR, FROM SH-270A IN SEMINOLE, EAST TO Y AT US-270B WEST OF WEWOKA	\$4,000,000
SEMINOLE 23289(10) BRIDGE & APPROACHES	Div. 3 SH003E	0.400 Mi.	FFY 2018	SH-99 OVER SALT & SANDY CREEKS, 11.76 & 13.65 MI SOUTH OF US-270	\$7,570,300
SEMINOLE 24958(04) BRIDGE & APPROACHES	Div. 3 SH099A	0.020 Mi.	FFY 2018	SH-99A OVER TURKEY CREEK, 5.32 MI EAST OF POTTAWATOMIE C/L	\$2,700,000
SEMINOLE 28944(04) BRIDGE & APPROACHES	Div. 3 SH009	0.450 Mi.	FFY 2018	SH-9 OVER TWO UNNAMED CREEKS, 6.0 & 6.25 MI EAST SH-3E	\$3,001,200
SEMINOLE 29460(04) BRIDGE & APPROACHES	Div. 3 SH099A	0.020 Mi.	FFY 2018	SH-99A OVER SAND CREEK, 9.98 MI EAST OF SH-99	\$2,500,000
SEQUOYAH 10618(07) INTERCHANGE	Div. 1 IS040	1.000 Mi.	FFY 2018	I-40 INTERCHANGE @ US 64 IN SALLISAW (BR @ US-64 & LITTLE SALLISAW CR)	\$21,458,000
SEQUOYAH 27116(04) BRIDGE & APPROACHES	Div. 1 SH082	0.500 Mi.	FFY 2018	SH-82: BRIDGE OVER SNAKE CREEK, 11.1 MILES NORTH OF US-64 JCT	\$3,500,000
STEPHENS 21720(04) WIDEN & RESURFACE	Div. 7 SH053	4.000 Mi.	FFY 2018	SH-53 FROM 6.08 MI EAST OF THE COTTON C/L, EAST APPROX 4.0 MI TO 5TH ST. INTERSECTION	\$6,195,000

8 YEAR CONSTRUCTION WORK PLAN REPORT

WorkPlanBook.rpt

STEPHENS 24412(09)	Div. 7 SH029	4.000 Mi.	FFY 2018	SH-29 FROM 7.48 EAST OF US-81, EXTEND EAST 4.0 MI (PHASE II)	\$9,515,387
RECONSTRUCT-NO ADDED LANES					
STEPHENS 27928(04)	Div. 7	0.000 Mi.	FFY 2018	DIVISION WIDE BRIDGE WATERPROOFING SEAL FOR DIVISION 7 (FFY 2018)	\$80,000
BRIDGE WATER PROOF SEAL					
STEPHENS 27930(04)	Div. 7	0.000 Mi.	FFY 2018	DIVISION SEVEN BRIDGE PREVENTIVE MAINTENANCE (SITES TO BE DETERMINED AT A LATER DATE)	\$920,000
BRIDGE REPAIR					
STEPHENS 27966(04)	Div. 7 SH053	0.400 Mi.	FFY 2018	SH-53 OVER S. FORK DEER CREEK BEGIN 4.1 MIS E. OF US-81 0.4 MIS	\$997,217
BRIDGE & APPROACHES					
STEPHENS 27967(05)	Div. 7 SH053	0.600 Mi.	FFY 2018	SH-53 OVER MUD CREEK AND MUD CREEK O'FLOWS BEGIN APPROX 10.90 MIS E. OF US-81 EXTEND E. 0.6 MIS (RW FOR 27967(04))	\$125,000
RIGHT OF WAY					
STEPHENS 27967(06)	Div. 7 SH053	0.600 Mi.	FFY 2018	SH-53 OVER MUD CREEK AND MUD CREEK O'FLOWS BEGIN APPROX 10.90 MIS E. OF US-81 EXTEND E. 0.6 MIS (UT FOR 27967(04))	\$150,000
UTILITIES					
TEXAS 27920(04)	Div. 6 SH136	1.150 Mi.	FFY 2018	SH-136: BRIDGE OVER FRISCO CREEK, 6.8 MILES SOUTH OF US-412 JCT	\$3,256,193
BRIDGE & APPROACHES					
TILLMAN 29514(05)	Div. 5 US070	0.400 Mi.	FFY 2018	US-70, BRIDGE AND APPROACHES OVER BOTTLE AND SUTTLE CREEKS LOCATED 1.1 & 3.2 MILES EAST OF THE US-183 JCT. RW FOR 29514(04)	\$75,000
RIGHT OF WAY					
TILLMAN 29514(06)	Div. 5 US070	0.400 Mi.	FFY 2018	US-70, BRIDGE AND APPROACHES OVER BOTTLE AND SUTTLE CREEKS LOCATED 1.1 & 3.2 MILES EAST OF THE US-183 JCT. UT FOR 29514(04)	\$75,000
UTILITIES					
TILLMAN 29516(05)	Div. 5 SH005	0.400 Mi.	FFY 2018	SH-5, BRIDGE AND APPROACHES OVER THE NORTH FORK OF THE RED RIVER AND O'FLOW LOCATED AT THE JACKSON C/L AND 0.3 MILE EAST. RW FOR 29516(04)	\$75,000
RIGHT OF WAY					
TILLMAN 29516(06)	Div. 5 SH005	0.400 Mi.	FFY 2018	SH-5, BRIDGE AND APPROACHES OVER THE NORTH FORK OF THE RED RIVER AND O'FLOW LOCATED AT THE JACKSON C/L AND 0.3 MILE EAST. UT FOR 29516(04)	\$75,000
UTILITIES					
TULSA 26303(08)	Div. 8 SH051	1.000 Mi.	FFY 2018	SH-51: (BROKEN ARROW EXP.) FROM PEORIA EAST TO LEWIS AVE. TIE TO 28900(04) & 28900(05)	\$7,171,000
PAVEMENT REHABILITATION					
TULSA 28848(04)	Div. 8 US075	0.500 Mi.	FFY 2018	US 75 OVER NORTH DUCK CREEK, 1.4 MI NORTH OF OKMULGEE C/L	\$7,000,000
BRIDGE & APPROACHES					
TULSA 28849(04)	Div. 8 US075	0.500 Mi.	FFY 2018	US 75 OVER POLECAT CREEK, 3.8 MI NORTH OF JCT SH 67	\$6,800,000
BRIDGE REHABILITATION					
TULSA 28859(04)	Div. 8 IS244	0.500 Mi.	FFY 2018	129TH E. AVE I-244 UNDER, 1.54 MI EAST OF JCT US 169	\$4,973,920
BRIDGE & APPROACHES					
TULSA 28861(04)	Div. 8 IS244	0.100 Mi.	FFY 2018	WEST 23RD STREET SOUTH OVER I-244 (INCLUDES EXIT RAMP)	\$2,500,000
BRIDGE REHABILITATION					
TULSA 28867(04)	Div. 8 SH011	0.100 Mi.	FFY 2018	SHERIDAN RD OVER SH 11, APPROX. 3 MI WEST OF US 75 TIE TO 28886(04) & 28888(04) & 29076(04)	\$2,200,000
BRIDGE REHABILITATION					
TULSA 28875(04)	Div. 8 IS044	0.100 Mi.	FFY 2018	I-44 RAMP OVER M AND V RAILROAD, .5 MILES EAST OF JCT US 75 TIED TO 29604(04)	\$528,000
BRIDGE REHABILITATION					
TULSA 28876(04)	Div. 8 IS044	0.100 Mi.	FFY 2018	US 75 OVER I-44 NORTH AND SOUTHBOUND, 2.0 MILES EAST OF JCT SH 66	\$1,800,000
BRIDGE REHABILITATION					
TULSA 28878(04)	Div. 8 SH051	0.100 Mi.	FFY 2018	SH 51 OVER SHERIDAN NORTH AND SOUTHBOUND 2.6 MILES SOUTHEAST OF 21ST STREET	\$3,100,000
BRIDGE REHABILITATION					
TULSA 28883(04)	Div. 8 US064	0.100 Mi.	FFY 2018	US 64 OVER CO. RD EAST AND WESTBOUND, 4.6 MILES SE OF OSAGE C/L	\$5,580,000
BRIDGE REHABILITATION					
TULSA 28884(04)	Div. 8 US064	0.100 Mi.	FFY 2018	US 64 OVER 97TH WEST AVENUE, .8 MILES EAST JCT SH-97	\$1,500,000
BRIDGE REHABILITATION					
TULSA 28885(04)	Div. 8 SH051	0.100 Mi.	FFY 2018	SH 51 OVER THE ARKANSAS RIVER SOUTHBOUND AND RR, .1 MI NORTH OF JCT SH 97	\$5,500,000
BRIDGE REHABILITATION					
TULSA 28886(04)	Div. 8 SH011	0.100 Mi.	FFY 2018	NORTH 69TH EAST AVE., OVER SH 11 TIE TO 28867(04) & 28888(04) & 29076(04)	\$520,000
BRIDGE REHABILITATION					
TULSA 28888(04)	Div. 8 IS244	0.100 Mi.	FFY 2018	I-244 RAMP N-E OVER I-244 EAST AND WESTBOUND UNDER AND I-244 RAMP W-N 5.54 MILES EAST OF JCT I-444 (TIE TO 28867(04), 28886(04), 29076(04))	\$2,750,000
BRIDGE REHABILITATION					

8 YEAR CONSTRUCTION WORK PLAN REPORT

WorkPlanBook.rpt

TULSA 28900(04)	Div. 8 IS444	1.680 Mi.	FFY 2018	I-444 FROM ARKANSAS RIVER EXTEND EAST APPROX. 1.68 MILES(SOUTH LEG OF THE IDL)(IM EARMARK)(TIE TO 28900(05) & 26303(08))	\$17,523,540
PAVEMENT REHABILITATION					
TULSA 28900(05)	Div. 8 IS444	0.370 Mi.	FFY 2018	I-444 OVER HOUSTON AVE NORTH AND SOUTH(SOUTH LEG OF THE IDL)(TIE TO 28900(04) & 26303(08))	\$5,000,000
BRIDGE REHABILITATION					
TULSA 29069(04)	Div. 8 US075	0.200 Mi.	FFY 2018	US-75 SOUTHWEST BLVD. & RR UNDER 2.2 MILES NORTH OF JCT. I-44	\$4,099,785
BRIDGE REHABILITATION					
TULSA 29076(04)	Div. 8 SH011	0.200 Mi.	FFY 2018	SH-11 OVER SL & SF RR., 1.2 MILES SE OF SHERIDAN RD& SH-11 OVER PINE, (TIE TO 28867(04),28886(04),28888(04))	\$2,448,750
BRIDGE REHABILITATION					
TULSA 29604(04)	Div. 8 IS044	0.100 Mi.	FFY 2018	I-44 OVER MO PAC RR UNDER., 0.5 MILES EAST OF THE JCT OF US-75 TIED TO 28875(04)	\$1,000,000
BRIDGE REHABILITATION					
TULSA 29606(04)	Div. 8 US075	0.100 Mi.	FFY 2018	PEORIA OVER US 75, 1.1 MILES NORTH OF THE JCT. OF I-244	\$1,700,000
BRIDGE REHABILITATION					
WASHINGTON 24348(10)	Div. 8 SH123	0.200 Mi.	FFY 2018	SH-123: OVER CANEY RIVER, 1.68 MILES NORTH OF SH-123/US-60 JCT.	\$3,100,000
BRIDGE & APPROACHES					
WASHINGTON 29592(04)	Div. 8 SH123	0.100 Mi.	FFY 2018	SH-123 OVER UNNAMED CREEK, 0.6 MI NORTHEAST OF THE JCT US 60	\$476,800
BRIDGE & APPROACHES					
WASHITA 24352(10)	Div. 5 SH152	5.000 Mi.	FFY 2018	SH-152 FROM 6.0 MI EAST OF THE BECKHAM C/L EAST 5.0 MI	\$6,750,000
WIDEN, RESURFACE & BRIDGE					
WASHITA 27902(04)	Div. 5 SH055	0.300 Mi.	FFY 2018	SH-55: BRIDGE AND APPROACHES OVER LITTLE ELK CREEK LOCATED 5.6 MILESEAST OF THE SH-44 JCT.	\$1,628,007
BRIDGE & APPROACHES					
WASHITA 27914(07)	Div. 5 SH152	5.000 Mi.	FFY 2018	SH-152: BEGIN 11.25 MILES EAST OF THE BECKHAM C/L AND EXTEND EAST 5.0MILES.	\$6,750,000
WIDEN & RESURFACE					
WASHITA 27935(04)	Div. 5 IS040	8.000 Mi.	FFY 2018	I-40: RESURFACE FROM MP 45 TO MP 53	\$8,282,933
RESURFACE					
WASHITA 29000(04)	Div. 5 IS040	0.100 Mi.	FFY 2018	BRIDGE REHAB AT CLINTON LAKE BRIDGE OVER I-40 LOCATED 8.6 MILES EAST OF THE BECKHAM C/L. (HYDRO BLAST DECK W/HIGH DENSITY CONCRETE OVERLAY)	\$700,000
BRIDGE REHABILITATION					
WASHITA 29517(05)	Div. 5 SH044	0.300 Mi.	FFY 2018	SH-44, BRIDGE AND APPROACHES OVER TURKEY CREEK AND OVERFLOW LOCATED 0.5 & 0.6 MILE NORTH OF THE I-40 JUNCTION. RW FOR 29517(04)	\$100,000
RIGHT OF WAY					
WASHITA 29517(06)	Div. 5 SH044	0.300 Mi.	FFY 2018	SH-44, BRIDGE AND APPROACHES OVER TURKEY CREEK AND OVERFLOW LOCATED 0.5 & 0.6 MILE NORTH OF THE I-40 JUNCTION. UT FOR 29517(04)	\$100,000
UTILITIES					
WOODS 27922(04)	Div. 6 US064	1.000 Mi.	FFY 2018	US-64: BRIDGE OVER ANDERSON CREEK, 2.1 MILES EAST OF SH-50 JCT.	\$2,574,623
BRIDGE & APPROACHES					
WOODS 27923(04)	Div. 6 US064	1.000 Mi.	FFY 2018	US-64: BNSF RAILROAD BRIDGE OVERPASS, 2.1 MILES WEST OF US-281 JCT.	\$3,978,556
BRIDGE & APPROACHES					
WOODWARD 17457(21)	Div. 6 US183	4.000 Mi.	FFY 2018	US-183/US-270: FROM 10 MI. S.E. OF JCT. SH-50, EXT. S.E. 4 MI. SURFACE FOR 17457(20) (PARALLEL LANES)	\$6,200,000
SURFACE					
WOODWARD 17457(22)	Div. 6 US183	0.200 Mi.	FFY 2018	US-183/US-270: OVER DEEP & BENT CREEK APPROX. 1.5 MI. & 3.4 MI. N.W. OF C/L (RDY=17457(57) (PARALLEL LANES)	\$2,507,250
BRIDGE & APPROACHES					
WOODWARD 17457(54)	Div. 6 US183	4.000 Mi.	FFY 2018	US-183/US-270: BEG APPROX 14.0 MILE S.E. OF JCT SH-3/SH-50 & EXT S.E. 4.0 MILE TO WOODWARD/MAJOR C/L (PARALLEL LANES)	\$3,500,000
GRADE & DRAIN					
WOODWARD 27924(04)	Div. 6 SH034	1.000 Mi.	FFY 2018	SH-34: BRIDGE OVER INDIAN CREEK, 2.3 MILES SOUTH OF US-183 JCT.	\$2,251,605
BRIDGE & APPROACHES					
WOODWARD 28825(04)	Div. 6 SH034	1.000 Mi.	FFY 2018	SH-34 SOUTH PERSIMMON CK, 4.9 MILES NORTH OF THE DEWEY CO LN	\$2,310,300
BRIDGE & APPROACHES					
WOODWARD 28827(04)	Div. 6 SH034	1.000 Mi.	FFY 2018	SH-34 NORTH PERSIMMON CK., 7.6 MILES NORTH OF THE DEWEY CO. LN.	\$3,043,988
BRIDGE & APPROACHES					

8 YEAR CONSTRUCTION WORK PLAN REPORT

WorkPlanBook.rpt

Federal Fiscal Year 2019

ATOKA 28947(04) BRIDGE & APPROACHES	Div. 2	US069	1.500 Mi.	FFY 2019	US-69 OVER CREEK 4 MILES SOUTH OF PITTSBURG COUNTY LINE(NORTHBOUND)	\$2,500,000
BECKHAM 28770(04) BRIDGE & APPROACHES	Div. 5	SH034	0.200 Mi.	FFY 2019	SH-34: BRIDGE AND APPROACHES AT THE OVERFLOW OF THE NORTH FORK OF THE REDRIVER LOCATED 2.4 MILES NORTH OF THE GREER C/L.	\$6,700,000
BECKHAM 29002(04) BRIDGE & APPROACHES	Div. 5	IS040	0.300 Mi.	FFY 2019	I-40 SOUTH FRONTAGE ROAD: BRIDGE AND APPROACHES OVER TIMBER CREEK ANDOVERFLOW LOCATED 2.7 & 2.8 MILES EAST OF THE I-40B EAST JCT IN SAYDE	\$1,900,000
BECKHAM 29004(04) BRIDGE & APPROACHES	Div. 5	IS040B	0.200 Mi.	FFY 2019	I-40 BUSINESS IN ELK CITY: BRIDGE AND APPROACHES OVER UNNAMED CREEKLOCATED 1.1 MILES WEST OF THE I-40 EAST JCT. (WEST BOUND BRIDGE)	\$1,400,000
BECKHAM 29005(04) BRIDGE & APPROACHES	Div. 5	IS040B	0.200 Mi.	FFY 2019	I-40 BUSINESS IN ERICK: BRIDGE AND APPROACHES OVER LITTLE TURKEY CREEK LOCATED 0.2 MILE WEST OF THE SH-30 SOUTH JCT. (WEST BOUND BRIDGE)	\$1,700,000
BLAINE 27913(10) WIDEN & RESURFACE	Div. 5	SH003	4.500 Mi.	FFY 2019	SH-3: BEGIN 1.0 MILE EAST OF THE US-270 JCT IN WATONGA AND EXTEND EAST 4.5MILES.	\$6,750,000
BLAINE 29512(04) BRIDGE & APPROACHES	Div. 5	SH058	0.200 Mi.	FFY 2019	SH-58, BRIDGE AND APPROACHES OVER MINNEHAHA CREEK LOCATED .2 MILESOUTH OF THE SH-51 JCT.	\$2,600,000
BRYAN 27377(04) LANDSCAPING	Div. 2	US070	4.740 Mi.	FFY 2019	US-70 FROM .5 MILE WEST OF DURANT EXTEND SOUTH & EAST 4.74 MILES MITIGATION FOR 18847(04),18847(05),18847(06) (DURANT BYPASS)	\$1,000,000
CADDO 28027(04) BRIDGE & APPROACHES	Div. 7	SH058	0.550 Mi.	FFY 2019	SH-58 OVER CEDAR CREEK AND UNNAMED CREEK BEGIN 1.8 MIS N. OF JCT SH-9 EXT. N. APPROX 0.55 MIS	\$5,400,000
CADDO 28831(04) INTERSECT MODIF	Div. 7	SH058	0.200 Mi.	FFY 2019	SH-58: INTERSECTION MODIFICATION AT JCT SH-152, EAST AND WEST	\$3,500,000
CADDO 28998(04) BRIDGE & APPROACHES	Div. 5	SH058	0.400 Mi.	FFY 2019	SH-58: BRIDGE AND APPROACHES OVER DEER CREEK LOCATED .4 MILE NORTHOF THE I-40 JUNCTION.	\$3,400,000
CARTER 10154(04) GRADE,DRAINING,BRIDGE & SURFACE	Div. 7	US070	4.950 Mi.	FFY 2019	US-70: UPGRADE OLD S. LNS AND OVERLAY WB LNS FROM 6.74 MI E. OF SH 76 JCT., EXT E. 4.95 MI (0.8 MI BRIDGE EXCEPT. S. SIDE.)	\$14,141,534
CARTER 28035(04) BRIDGE & APPROACHES	Div. 7	US177	0.350 Mi.	FFY 2019	US-177 OVER WASHITA RIVER: 3.2 MI NORTH OF SH-199	\$6,567,288
CHEROKEE 27101(05) SURFACE	Div. 1	SH082	6.600 Mi.	FFY 2019	SH-82: BEGIN 1.4 MI. NORTH OF US-62/SH-51 JCT, NORTH APPROX. 6.5 MI.	\$7,900,000
CHOCTAW 27982(07) BRIDGE & APPROACHES	Div. 2	SH109	0.100 Mi.	FFY 2019	SH-109 OVER KIAMICHI RIVER, 3.6 MILES SOUTH OF JCT US-70	\$3,700,000
CIMARRON 13337(06) GRADE,DRAINING,BRIDGE & SURFACE	Div. 6	US287	3.200 Mi.	FFY 2019	US-287 BEG APPROX 9.3 MILE NORTH OF BOISE CITY EXT NORTH APPROX 3.2 MILES	\$6,702,400
CIMARRON 20941(04) GRADE, DRAIN & SURFACE	Div. 6	US287	0.500 Mi.	FFY 2019	US-287: BOISE CITY SQUARE	\$2,329,525
CLEVELAND 20266(11) GRADE,DRAINING,BRIDGE & SURFACE	Div. 3	SH009	3.000 Mi.	FFY 2019	SH-9: FROM 72ND AVE EAST, EAST TO 108TH AVE EAST IN NORMAN (INCLUDES BRIDGE OVER UNNAMED CREEK)	\$12,000,000
CLEVELAND 20266(15) RIGHT OF WAY	Div. 3	SH009	4.600 Mi.	FFY 2019	SH-9: FROM 108TH AVE EAST, EAST TO 156TH AVE EAST (SOUTH) IN NORMAN (RW FOR 20266(14))	\$2,250,000
CLEVELAND 20266(16) UTILITIES	Div. 3	SH009	4.600 Mi.	FFY 2019	SH-9: FROM 108TH AVE EAST, EAST TO 156TH AVE EAST (SOUTH) IN NORMAN (UT FOR 20266(14))	\$750,000
CLEVELAND 24112(07) WIDEN, RESURFACE & BRIDGE	Div. 3	SH039	4.430 Mi.	FFY 2019	SH-39: FROM 7.0 MI EAST OF US-77, EAST 4.43 MI	\$10,550,000
COAL 27569(04) BRIDGE & APPROACHES	Div. 3	SH043	0.200 Mi.	FFY 2019	SH-43 OVER MILL CREEK, 7.04 MI EAST OF US-75	\$1,800,000
COAL 29541(04) BRIDGE REHABILITATION	Div. 3	SH043	0.020 Mi.	FFY 2019	SH-43 OVER MUDDY BOGGY CREEK, 1.53 MI EAST OF US-75 (REDECK AND SUBSTRUCTURE REPAIR)	\$2,100,000
COMANCHE 29579(05) RIGHT OF WAY	Div. 7	SH115	0.100 Mi.	FFY 2019	SH-115 OVER UNNAMED CREEK JUST SOUTH OF MEERS STORE (RW FOR JP 29579(04))	\$43,000

8 YEAR CONSTRUCTION WORK PLAN REPORT

WorkPlanBook.rpt

COMANCHE 29579(06) UTILITIES	Div. 7 SH115	0.100 Mi.	FFY 2019	SH-115 OVER UNNAMED CREEK JUST SOUTH OF MEERS STORE (UT FOR JP 29579(04))	\$65,000
COTTON 28036(04) BRIDGE & APPROACHES	Div. 7 US277	0.850 Mi.	FFY 2019	US-277 OVER DEEP RED CREEK AND TWO O'FLOW BRIDGES BEGIN APPROX 2.9 MIS N. OF JCT US-70 EXTEND N. APPROX 0.85 MIS.	\$7,046,195
COTTON 28037(04) BRIDGE & APPROACHES	Div. 7 SH005A	0.550 Mi.	FFY 2019	SH-5A OVER WEST CACHE CREEK AND TWO O'FLOW BRIDGES BEGIN APPROX 3.45 MIS E. OF JCT US-277 EXTEND E. APPROX 0.55 MIS.	\$3,209,950
COTTON 28804(04) BRIDGE & APPROACHES	Div. 7 SH005	2.100 Mi.	FFY 2019	SH-5 OVER UNNAMED CREEKS AT 4.0, 4.1, 4.26, 5.6, AND 5.7 MIS S AND E OF SH-65 JCT.	\$3,500,000
COTTON 28804(07) GRADE, DRAIN & SURFACE	Div. 7 SH005	1.930 Mi.	FFY 2019	SH-5: BEG 3.8 MIS SOUTH AND EAST OF SH-65 EXTEND E. 2.1 MILES. (BRIDGE EXCEPTIONS AT 4.0, 4.1, 4.26, 5.6, AND 5.7 MIS SOUTH AND EAST OF SH-65)	\$3,500,000
COTTON 29573(05) RIGHT OF WAY	Div. 7 SH005	0.100 Mi.	FFY 2019	SH-5 OVER COX CREEK, APPROXIMATELY 11.6 MILES E. OF TILLMAN C/L (RW FOR JP 29573(04))	\$165,000
COTTON 29573(06) UTILITIES	Div. 7 SH005	0.100 Mi.	FFY 2019	SH-5 OVER COX CREEK, APPROXIMATELY 11.6 MILES E. OF TILLMAN C/L (UT FOR JP 29573(04))	\$247,000
CRAIG 28901(05) RIGHT OF WAY	Div. 8 US060	9.160 Mi.	FFY 2019	US 60 BEGIN 3.03 MILES EAST OF NOWATA C/L EXTEND EAS 9.16 MI TO JCT SH 66(RW FOR 2890104)	\$1,845,405
CRAIG 28901(06) UTILITIES	Div. 8 US060	9.160 Mi.	FFY 2019	US 60 BEGIN 3.03 MILES EAST OF NOWATA C/L EXTEND EAS 9.16 MI TO JCT SH 66(UT FOR 2890104)	\$835,038
CRAIG 29679(04) BRIDGE & APPROACHES	Div. 8 SH002	0.100 Mi.	FFY 2019	SH-2 OVER LITTLE CABIN CREEK, 16.5 MILES NORTH OF THE JCT. US-60	\$2,800,000
CREEK 24132(04) GRADE, DRAIN & SURFACE	Div. 8 SH066	1.000 Mi.	FFY 2019	SH-66: FROM APPROX. 0.25 MILES EAST OF DEPEW, NORTHEAST, ON NEW ALIGNMENT (CURVE CORRECTION)	\$2,500,000
CREEK 24425(04) GRADE, DRAIN & SURFACE	Div. 8 US075A	4.830 Mi.	FFY 2019	US-75A: FR: APPROX. .34 MI. NORTH OF THE OKMULGEE C/LNORTH APPROX 4.83 MILES, TO KIEFER	\$7,500,000
CREEK 28890(05) RIGHT OF WAY	Div. 8 SH066	3.140 Mi.	FFY 2019	SH 66 FR EAST OF DEPEW, EAST TO THE BRISTOW CITY LIMITSRECONSTRUCT ADD SHOULDERS, (RW FOR 288904)	\$1,570,000
CREEK 28890(06) UTILITIES	Div. 8 SH066	3.140 Mi.	FFY 2019	SH 66 FR EAST OF DEPEW, EAST TO THE BRISTOW CITY LIMITSRECONSTRUCT ADD SHOULDERS, (UT FOR 288904)	\$800,000
CREEK 29683(04) BRIDGE & APPROACHES	Div. 8 IS044	0.100 Mi.	FFY 2019	SH-16 OVER THE TURNER TURNPIKE (I-44)	\$9,000,000
CUSTER 24134(09) BRIDGE WATER PROOF SEAL	Div. 5	0.000 Mi.	FFY 2019	DIVISION 5 SILANE TREATMENT(WATERPROOF SEAL, SITES TO DETERMINED)	\$100,000
CUSTER 29001(04) BRIDGE & APPROACHES	Div. 5 IS040	0.200 Mi.	FFY 2019	I-40 SOUTH FRONTAGE ROAD: BRIDGE AND APPROCHES OVER BEAR CREEK LOCATED 3.7 MILES EAST OF THE EAST I-40 BUSINESS JCT IN CLINTON.	\$2,300,000
CUSTER 29523(04) BRIDGE & APPROACHES	Div. 5 IS040	0.200 Mi.	FFY 2019	I-40 NORTH FRONTAGE ROAD, BRIDGE AND APPROACHES OVER LITTLE DEEP CREEKLOCATED 5.3 MILES EAST OF THE I-40/SH-54 JCT.	\$2,600,000
CUSTER 29526(09) BRIDGE PAINTING	Div. 5		FFY 2019	DIVISION 5 BRIDGE PAINTNGSITES TO BE DETERMINED	\$500,000
DELAWARE 24150(04) WIDEN & RESURFACE	Div. 8 US059	5.460 Mi.	FFY 2019	US-59 FROM 0.69 MI SOUTH OF SH-127 NORTH, NORTH 5.46 MILES TIED W/ 24151(04)	\$7,672,275
DELAWARE 24151(04) WIDEN & RESURFACE	Div. 8 US059	0.790 Mi.	FFY 2019	US-59: FROM 2.92 MILES NORTH OF SH-20, NORTH 0.79 MILES TIED W/24150(04)	\$1,770,000
DELAWARE 28894(05) RIGHT OF WAY	Div. 8 US059	3.080 Mi.	FFY 2019	US 59 FROM SAILBOAT BRIDGE TO JCT OF SH 125, (1.02 MI IN OTTAWA CO.) (RW FOR 2889404)	\$2,853,616
DELAWARE 28894(06) UTILITIES	Div. 8 US059	3.080 Mi.	FFY 2019	US 59 FROM SAILBOAT BRIDGE TO JCT OF SH 125, (1.02 MI IN OTTAWA CO.) (UT FOR 2889404)	\$1,681,752
DEWEY 17671(34) GRADE, DRAIN & SURFACE	Div. 5 US270	3.200 Mi.	FFY 2019	US-270: BEG 5.7 MILES SE OF THE SH-51 WEST JCT AND EXTEND SE 3.2 MILESTHROUGH THE SH-51 EAST JCT (CONSTRUCT AS 4 LANE DIV & REHAB EXISTING LANES)	\$11,500,000
GARFIELD 24637(04) BRIDGE & APPROACHES	Div. 4 US060	0.100 Mi.	FFY 2019	US-60 OVER BNSF RR APPROX. 0.9 MILE NORTH OF US-412	\$4,000,000

8 YEAR CONSTRUCTION WORK PLAN REPORT

WorkPlanBook.rpt

GARFIELD 26374(04)	Div. 4	US060	5.380 Mi.	FFY 2019	US 60: FROM CHESTNUT AVE. IN ENID N. APPROX. 5.4 MILES TO 1.0 MILE NORTH OF THE SH 45 JCT.	\$2,302,376
SHOULDER REHAB.						
GARFIELD 29482(04)	Div. 4	SH132	0.200 Mi.	FFY 2019	SH 132: OVER UNNAMED CREEK 6.6 MIS. N. OF SH 45	\$917,431
BRIDGE & APPROACHES						
GARVIN 27566(04)	Div. 3	US077	0.020 Mi.	FFY 2019	US-77 OVER RUSH CREEK, 9.23 MI NORTH OF MURRAY C/L	\$7,097,600
BRIDGE & APPROACHES						
GARVIN 27830(04)	Div. 3	SH019	0.350 Mi.	FFY 2019	SH-19 OVER PEAVINE CREEK, 7.53 MI EAST OF US-77	\$2,000,000
BRIDGE & APPROACHES						
GARVIN 28938(04)	Div. 3	SH074	0.200 Mi.	FFY 2019	SH-74 OVER UNNAMED CREEK, 6.33 MI NORTH OF SH-29	\$1,841,900
BRIDGE & APPROACHES						
GARVIN 28940(04)	Div. 3	IS035	0.200 Mi.	FFY 2019	I-35 OVER WASHITA RIVER, 3.3 MI NORTH OF SH-19	\$8,499,600
BRIDGE & APPROACHES						
GARVIN 29672(05)	Div. 3	SH019	4.880 Mi.	FFY 2019	SH-19: FROM 2.40 MI NORTHEAST OF US-77, NORTHEAST THEN EAST 4.88 MI (RW FOR 29672(04))	\$825,000
RIGHT OF WAY						
GARVIN 29672(06)	Div. 3	SH019	4.880 Mi.	FFY 2019	SH-19: FROM 2.40 MI NORTHEAST OF US-77, NORTHEAST THEN EAST 4.88 MI (UT FOR 29672(04))	\$500,000
UTILITIES						
GRADY 28038(04)	Div. 7	SH019	0.880 Mi.	FFY 2019	SH-19 OVER WASHITA RIVER AND WASHITA RIVER O'FLOW, APPROX 1.5 MI NW OF GARVIN C/L EXTEND SW APPROX 0.88 MIS	\$6,580,422
BRIDGE & APPROACHES						
HARMON 28768(04)	Div. 5	SH030	0.200 Mi.	FFY 2019	SH-30: BRIDGE AND APPROACHES OVER SALT FORK OF RED RIVER LOCATED 11.2MILES NORTH OF THE US-62 JUNCTION.	\$7,000,000
BRIDGE & APPROACHES						
HARPER 26973(06)	Div. 6		0.000 Mi.	FFY 2019	DIVISION 6 BRIDGE PAINT	\$100,000
BRIDGE PAINTING						
HARPER 26974(06)	Div. 6		0.000 Mi.	FFY 2019	DIVISION 6 BRIDGE JOINT	\$50,000
JOINT SEAL/REPAIR						
HARPER 26975(06)	Div. 6		0.000 Mi.	FFY 2019	DIVISION 6 BRIDGE SILANE (WATERPROOF SEAL)	\$50,000
BRIDGE WATER PROOF SEAL						
HUGHES 28939(04)	Div. 3	SH009	0.200 Mi.	FFY 2019	SH-9 OVER FISH CREEK, 13.47 MI EAST OF US-75	\$1,923,200
BRIDGE & APPROACHES						
JACKSON 28778(04)	Div. 5	SH006	0.200 Mi.	FFY 2019	SH-6: BRIDGE AND APPROACHES OVER UNNAMED CREEK LOCATED 2.6 MILESNORTHEAST OF THE SH-34 JUNCTION.	\$1,300,000
BRIDGE & APPROACHES						
JEFFERSON 28800(04)	Div. 7	US081	0.220 Mi.	FFY 2019	US-81 OVER FLAT CREEK, BEG 7.88 MIS N. OF TEXAS S/L EXTEND N 0.22 MIS	\$2,148,925
BRIDGE & APPROACHES						
JEFFERSON 28801(04)	Div. 7	SH089	0.350 Mi.	FFY 2019	SH-89 OVER POST OAK CREEK, BEG 9.90 MIS N. OF JCT. SH-32, EXT. N. 0.35 MIS	\$2,527,056
BRIDGE & APPROACHES						
JEFFERSON 29566(04)	Div. 7	US081	0.250 Mi.	FFY 2019	US-81 OVER UNNAMED CREEK, APPROX 5.7 MILES S. OF JCT US-70	\$2,164,578
BRIDGE & APPROACHES						
JOHNSTON 28920(05)	Div. 3	SH048	7.370 Mi.	FFY 2019	SH-48: FROM ATOKA C/L, NORTH 7.37 MI TO SH-48A (RW FOR 28920(04))	\$1,875,000
RIGHT OF WAY						
JOHNSTON 28920(06)	Div. 3	SH048	7.370 Mi.	FFY 2019	SH-48: FROM ATOKA C/L, NORTH 7.37 MI TO SH-48A (UT FOR 28920(04))	\$625,000
UTILITIES						
KAY 27926(04)	Div. 4	IS035	0.000 Mi.	FFY 2019	I-35: BENDER RD. BRIDGE OVER I-35 8.1 MIS. N. OF THE SH 11 JCT.	\$2,000,000
BRIDGE & APPROACHES						
KAY 28984(04)	Div. 4	SH156	0.100 Mi.	FFY 2019	SH 156: OVER COWSKIN CREEK APPROX. 2.8 MIS. N. OF THE NOBLE C/L	\$750,000
BRIDGE & APPROACHES						
KAY 28993(04)	Div. 4	US060B	0.100 Mi.	FFY 2019	US60B: EB & WB OVER BOIS D' ARC CREEK 0.5 MIS. E. OF THE US 60 JCT.	\$3,000,000
BRIDGE & APPROACHES						
KINGFISHER 29490(04)	Div. 4	SH033	0.200 Mi.	FFY 2019	SH 33: OVER FOREMAN CREEK 10.2 MIS. E. OF US 81	\$750,000
BRIDGE & APPROACHES						
KIOWA 28780(04)	Div. 5	US062B	0.200 Mi.	FFY 2019	US-62B: BRIDGE AND APPROACHES OVER E. FORK DEEP RED CREEK LOCATED 2.4MILES EAST OF THE US-183 JUNCTION.	\$850,000
BRIDGE & APPROACHES						

8 YEAR CONSTRUCTION WORK PLAN REPORT

WorkPlanBook.rpt

KIOWA 28999(04)	Div. 5	SH044	0.350 Mi.	FFY 2019	SH-44: BRIDGE AND APPROACHES OVER ELK CREEK AND OVERFLOW LOCATED 7.6 AND 7.8 MILES NORTH OF THE SH-9 JCT.	\$5,300,000
BRIDGE & APPROACHES						
LEFLORE 17127(04)	Div. 2	US059	5.000 Mi.	FFY 2019	US 59 FROM SUNSET CORNERS EXTEND WEST.	\$20,000,000
GRADE, DRAINING, BRIDGE & SURFACE						
LEFLORE 28004(07)	Div. 2	SH063	0.100 Mi.	FFY 2019	SH-63 OVER BILLY CREEK, 17 MILES SE OF JCT US-271	\$2,000,000
BRIDGE & APPROACHES						
LEFLORE 28005(07)	Div. 2	US270	0.100 Mi.	FFY 2019	US-270 OVER CASTON CREEK, .9 MILES SOUTH OF JCT US-271	\$5,600,000
BRIDGE & APPROACHES						
LINCOLN 24180(13)	Div. 3	US177	5.010 Mi.	FFY 2019	US-177: FROM SH-105, NORTH 5.01 MI TO PAYNE C/L (RW FOR 24180(12))	\$1,500,000
RIGHT OF WAY						
LINCOLN 24180(14)	Div. 3	US177	5.010 Mi.	FFY 2019	US-177: FROM SH-105, NORTH 5.01 MI TO PAYNE C/L (UT FOR 24180(12))	\$1,123,200
UTILITIES						
LINCOLN 28034(04)	Div. 3	SH066B	0.020 Mi.	FFY 2019	SH-66B OVER CAPTAIN CREEK, 1.5 MI NORTHEAST OF SH-66	\$2,000,000
BRIDGE & APPROACHES						
LINCOLN 28925(04)	Div. 3	US062	0.200 Mi.	FFY 2019	US-62 OVER UNNAMED CREEK, 6.97 MI EAST OF OKLAHOMA C/L	\$1,428,700
BRIDGE & APPROACHES						
LINCOLN 28941(04)	Div. 3	US177	0.200 Mi.	FFY 2019	US-177 OVER BRUSH CREEK, 0.71 MI NORTH OF POTTAWATOMIE C/L	\$1,263,900
BRIDGE & APPROACHES						
LINCOLN 29540(04)	Div. 3	SH102	0.200 Mi.	FFY 2019	SH-102 OVER CAPTAIN CREEK, 12.5 MI NORTH OF US-62 (REDECK AND SUBSTRUCTURE REPAIR)	\$1,100,000
BRIDGE REHABILITATION						
LOGAN 28863(04)	Div. 4	SH051	0.100 Mi.	FFY 2019	SH 51: OVER BRIDGE CREEK APPROX. 8.8 MIS. E. OF THE KINGFISHER C/L	\$800,000
BRIDGE & APPROACHES						
LOVE 28803(04)	Div. 7	US077	0.300 Mi.	FFY 2019	US-77 RAIL ROAD OVERPASS BEGIN APPROX 1.9 MIS N. OF JCT SH-153 AT THACKERVILLE	\$4,500,000
BRIDGE & APPROACHES						
LOVE 28814(04)	Div. 7	SH032	6.450 Mi.	FFY 2019	SH-32: BEGIN AT SH-77S JCT, EXTEND E. 6.45 MIS TO WEST END OF HICKORY CREEK BRIDGE	\$13,222,500
WIDEN & RESURFACE						
LOVE 29576(05)	Div. 7	SH032	0.100 Mi.	FFY 2019	SH-32 OVER WILSON CREEK BEGIN APPROX 0.3 MILES W. OF MARSHALL C/L (RW FOR JP 29576(04))	\$280,000
RIGHT OF WAY						
LOVE 29576(06)	Div. 7	SH032	0.100 Mi.	FFY 2019	SH-32 OVER WILSON CREEK BEGIN APPROX 0.3 MILES W. OF MARSHALL C/L (UT FOR JP 29576(04))	\$420,000
UTILITIES						
MAJOR 12569(04)	Div. 6	SH008	5.300 Mi.	FFY 2019	SH-8: FROM US-412 NORTH TO ALFALFA COUNTY LINE	\$6,274,930
WIDEN & RESURFACE						
MARSHALL 18835(09)	Div. 2	US070	2.800 Mi.	FFY 2019	US-70 MADILL BYPASS FROM 2.0 MILES EAST & SOUTH OF SH-199 SOUTH 2.8 MILES NOT FULLY FUNDED	\$6,500,000
GRADE, DRAINING, BRIDGE & SURFACE						
MAYES 28891(05)	Div. 8	SH028	5.160 Mi.	FFY 2019	SH 28 FR APROX. 3 MILES EAST OF ROGERS C/L EAST APROX. 5 MILES (RW FOR 2889104)	\$462,081
RIGHT OF WAY						
MAYES 28891(06)	Div. 8	SH028	5.160 Mi.	FFY 2019	SH 28 FR APROX. 3 MILES EAST OF ROGERS C/L EAST APROX. 5 MILES (UT FOR 2889104)	\$266,526
UTILITIES						
MCCLAIN 29671(05)	Div. 3	SH076	3.000 Mi.	FFY 2019	SH-76: FROM SH-130, NORTH 3.0 MI TO SH-37 (ADD CAPACITY) (RW FOR 29671(04))	\$2,000,000
RIGHT OF WAY						
MCCLAIN 29671(06)	Div. 3	SH076	3.000 Mi.	FFY 2019	SH-76: FROM SH-130, NORTH 3.0 MI TO SH-37 (ADD CAPACITY) (UT FOR 29671(04))	\$500,000
UTILITIES						
MCCLAIN 29888(04)	Div. 3	SH074B	0.020 Mi.	FFY 2019	SH-74B OVER UNNAMED CREEK, 3.0 MI EAST OF SH-76	\$100,000
BRIDGE REHABILITATION						
MCCURTAIN 24409(04)	Div. 2	SH003	6.000 Mi.	FFY 2019	SH-3 FROM 16.05 MI EAST OF THE PUSHMATAHA C/L EAST 6.0 MI 3 BRIDGES	\$18,500,000
GRADE, DRAINING, BRIDGE & SURFACE						
MCINTOSH 28973(04)	Div. 1	SH052	2.250 Mi.	FFY 2019	SH-52: OVER MILL CR., 3.64 MI. S. & CHISHOLM CR., 1.68 MI. S. OF JCT. SH-9	\$4,800,000
BRIDGE & APPROACHES						
MURRAY 28802(04)	Div. 7	US077	0.150 Mi.	FFY 2019	US-77 OVER HONEY CREEK, BEGIN APPROX. 5.0 MI N. OF CARTER C/L, EXTEND N. 0.15 MIS.	\$1,899,330
BRIDGE & APPROACHES						

8 YEAR CONSTRUCTION WORK PLAN REPORT

WorkPlanBook.rpt

MUSKOGEE 26288(04)	Div. 1	US266	2.930 Mi.	FFY 2019	US-266: FROM THE MCINTOSH C/L, EAST 2.93 MI TO SH-2(INCLUDES BENNETT CR BR)	\$6,800,000
GRADE,DRAINING,BRIDGE & SURFACE						
MUSKOGEE 28962(04)	Div. 1	SH010	0.250 Mi.	FFY 2019	SH-10: OVER LITTLE GREEN LEAF CREEK, 7.3 MI. NORTH OF C/L	\$9,000,000
BRIDGE & APPROACHES						
MUSKOGEE 28971(05)	Div. 1		0.000 Mi.	FFY 2019	SAFETY IMPROVEMENT (DIVISION WIDE)	\$280,000
SAFETY IMPROVEMENT						
MUSKOGEE 28987(04)	Div. 1	US064	1.820 Mi.	FFY 2019	US-64: FROM MUSKOGEE TURNPIKE, EXTEND EAST 1.82 MILE (3R)	\$1,900,000
GRADE, DRAIN & SURFACE						
MUSKOGEE 29714(04)	Div. 1	US062	0.600 Mi.	FFY 2019	US-62: BRIDGE OVER ABANDONED R.R., APPROX. 2.2 MILES EAST OF SH-162 JCT.	\$2,800,000
BRIDGE & APPROACHES						
NOBLE 24238(09)	Div. 4		0.000 Mi.	FFY 2019	DIVISION 4 - BRIDGE WATERPROOF SEAL	\$100,000
BRIDGE WATER PROOF SEAL						
NOBLE 24239(09)	Div. 4		0.000 Mi.	FFY 2019	DIVISION 4 - BRIDGE PAINT & JOINT REPAIR	\$1,000,000
BRIDGE PAINTING						
NOWATA 28892(04)	Div. 8	US169	6.000 Mi.	FFY 2019	US 169 BEGIN APROX. 2.76 MILES NORTH OF JCT. US 60/US 169 EXT. NORTH 5 MI.	\$4,500,000
PAVEMENT REHABILITATION						
OKFUSKEE 28919(04)	Div. 3	SH048	0.650 Mi.	FFY 2019	SH-48 OVER WALNUT & LITTLE WALNUT CREEKS, 5.98 & 6.43 MI NORTH OF US-62	\$2,944,700
BRIDGE & APPROACHES						
OKFUSKEE 28927(04)	Div. 3	SH084	0.200 Mi.	FFY 2019	SH-84 OVER NORTH CANADIAN RIVER, 1.62 MI NORTH OF HUGHES C/L	\$4,304,800
BRIDGE & APPROACHES						
OKLAHOMA 09033(27)	Div. 4	IS235	0.690 Mi.	FFY 2019	I-235: MAINLINE THRU I-44 INTERCHANGE (H-99) (SEGMENT 8)	\$42,134,529
GRADE,DRAINING,BRIDGE & SURFACE						
OKLAHOMA 09033(28)	Div. 4	IS044	0.350 Mi.	FFY 2019	I-44: WESTBOUND TO NORTHBOUND RAMPS AT I-44/I-235 INTERCHANGE (SEGMENT 3A)	\$29,000,000
GRADE,DRAINING,BRIDGE & SURFACE						
OKLAHOMA 28854(04)	Div. 4	IS040	0.100 Mi.	FFY 2019	I-40: E.B. AND W.B. BRIDGES OVER SOONER ROAD 3.1 MILES EAST OF I-35	\$14,000,000
BRIDGE & APPROACHES						
OKLAHOMA 28855(04)	Div. 4	IS044	0.100 Mi.	FFY 2019	I-44: EB, WB & ON-RAMP BRIDGES OVER DEEP FORK CREEK 6.7 MIS. N. OF I-40 & NB & SB LINCOLN BLVD. OVER DEEP FORK CREEK (SCOUR REPAIR)	\$2,000,000
BRIDGE REHABILITATION						
OKLAHOMA 28951(04)	Div. 4	IS040	0.100 Mi.	FFY 2019	I-40: EB & WB BRIDGES OVER I-44 5.3 MIS. E. OF THE CANADIAN C/L("K" INTERCHANGE) INCLUDING BOX STRUCTURE REPAIR	\$27,000,000
BRIDGE & APPROACHES						
OKLAHOMA 28992(04)	Div. 4	IS040	0.100 Mi.	FFY 2019	I-40: DOUGLAS BLVD. BRIDGE REPLACEMENT & INTERCHANGE RECONSTRUCTION 6.5 MIS. E. OF I-35 (INCLUDES REMOVAL OF ENGLE RD. BR.)	\$22,000,000
INTERCHANGE						
OSAGE 20288(04)	Div. 8	SH011	2.000 Mi.	FFY 2019	SH-11: FR BARNSDALL, EXTEND SOUTHEAST APPROX. 2.0 MILES	\$6,220,000
GRADE, DRAIN & BRIDGE						
OSAGE 27040(05)	Div. 8	SH018	3.200 Mi.	FFY 2019	SH18: FROM 5.68 MILES NORTH OF PAWNEE C/L, NORTH APRROX. 3.2 MILESROW FOR 27040(04)	\$2,000,000
RIGHT OF WAY						
OSAGE 27040(06)	Div. 8	SH018	3.200 Mi.	FFY 2019	SH18: FROM 5.68 MILES NORTH OF PAWNEE C/L, NORTH APRROX. 3.2 MILESUT FOR 27040(04)	\$1,000,000
UTILITIES						
OTTAWA 24277(07)	Div. 8	SH010C	4.350 Mi.	FFY 2019	SH-10C: FROM JCT.SH010/SH10C EAST TO MISSOURI STATE LINE	\$9,000,000
GRADE, DRAIN & SURFACE						
OTTAWA 29687(04)	Div. 8	US060	0.100 Mi.	FFY 2019	US-60 OVER UNNAMED CREEK, 13.4 MILES EAST OF US-69	\$2,400,000
BRIDGE & APPROACHES						
OTTAWA 29689(04)	Div. 8	IS044	0.100 Mi.	FFY 2019	WILL ROGERS TURNPIKE (I-44) UNDER SH-125, 6.8 MILES NORTH OF US-60	\$9,500,000
BRIDGE & APPROACHES						
PAYNE 26555(04)	Div. 4	US177	4.000 Mi.	FFY 2019	US-177; BEG @ THE CIMARRON TURNPIKE SPUR & EXT NORTH APPROX 4.0 MILE INTO NOBLE CO.	\$13,000,000
GRADE, DRAIN & SURFACE						
PAYNE 28983(04)	Div. 4	SH033	1.450 Mi.	FFY 2019	SH 33: PAVEMENT REPLACEMENT FROM SH 18 E. 1.45 MIS TO MAILTEN DR. IN CUSHING	\$2,500,000
PAVEMENT REHABILITATION						
PONTOTOC 22973(17)	Div. 3		0.000 Mi.	FFY 2019	DIVISION 3: BRIDGE WATER PROOFING SEAL (SILANE)	\$100,000
BRIDGE WATER PROOF SEAL						

8 YEAR CONSTRUCTION WORK PLAN REPORT

WorkPlanBook.rpt

PONTOTOC 23284(10) BRIDGE PAINTING	Div. 3	0.000 Mi.	FFY 2019	DIVISION 3: BRIDGE PAINT PROJECTS	\$700,000
PONTOTOC 23285(10) JOINT SEAL/REPAIR	Div. 3	0.000 Mi.	FFY 2019	DIVISION 3: BRIDGE JOINT SEAL/REPAIR PROJECTS	\$300,000
PONTOTOC 28946(04) GRADE, DRAIN & SURFACE	Div. 3 SH001	1.500 Mi.	FFY 2019	SH-1: FROM 1.5 MI SOUTH OF SH-3, NORTH TO SH-3	\$5,100,000
POTTAWATOMIE 28922(04) BRIDGE & APPROACHES	Div. 3 SH003E	0.200 Mi.	FFY 2019	SH-3E OVER ROCK CREEK, 3.8 MI EAST OF SH-18	\$2,300,200
PUSHMATAHA 23144(15) BRIDGE WATER PROOF SEAL	Div. 2	0.000 Mi.	FFY 2019	DIVISION 2: DIVISION WIDE SILANE PROJECTS (BRIDGE WATERPROOFING SEAL)	\$50,000
PUSHMATAHA 24332(04) GRADE, DRAIN & SURFACE	Div. 2 SH093	3.000 Mi.	FFY 2019	SH-93 FROM THE CHOCTAW C/L, NORTH 3.0 MI	\$5,500,000
PUSHMATAHA 24333(10) JOINT SEAL/REPAIR	Div. 2	0.100 Mi.	FFY 2019	DIVISION 2: BRIDGE MAINTENANCE - VARIOUS LOCATIONS (JOINT REPAIR)	\$200,000
PUSHMATAHA 24333(16) BRIDGE PAINTING	Div. 2	0.100 Mi.	FFY 2019	DIVISION 2: MAINTENANCE - VARIOUS LOCATIONS BRIDGE PAINTING	\$800,000
PUSHMATAHA 27026(04) BRIDGE & APPROACHES	Div. 2 US271	0.020 Mi.	FFY 2019	US-271 OVER DUMPLING CREEK 1.6 MI NORTH OF CHOCTAW COUNTY LINE	\$2,000,000
PUSHMATAHA 28007(07) BRIDGE & APPROACHES	Div. 2 SH003	0.100 Mi.	FFY 2019	SH-3 OVER KIAMICHI RIVER, 8 MILES EAST OF ANTLERS	\$4,000,000
PUSHMATAHA 28835(04) BRIDGE & APPROACHES	Div. 2 US271	0.100 Mi.	FFY 2019	US-271 OVER UNNAMED CREEK APPROXIMATELY 11.1 MILES NORTH OF ANTLERS	\$1,000,000
PUSHMATAHA 28837(04) BRIDGE & APPROACHES	Div. 2 US271	0.100 Mi.	FFY 2019	US-271 OVER UNNAMED CREEK APPROXIMATELY 5.15 MILES SW OF LEFLORE C/L	\$700,000
ROGERS 19983(11) INTERCHANGE	Div. 8 SH412P	0.500 Mi.	FFY 2019	SH-412P: INTERCHANGE AT US-412, 5.37 MI EAST OF I-44 - PHASE 2	\$10,000,000
SEMINOLE 21006(11) GRADE, DRAIN & SURFACE	Div. 3 US270	7.570 Mi.	FFY 2019	US-270: FROM SH-270A IN SEMINOLE, EAST TO Y AT US-270B WEST OF WEWOKA	\$15,300,000
SEMINOLE 23289(05) RIGHT OF WAY	Div. 3 SH003E	8.000 Mi.	FFY 2019	SH-99: FROM 3.05 MI SOUTH OF US-270, SOUTH 8.0 MI (NEW PARALLEL LANES & RESURFACE EXISTING LANES) (RW FOR 23289(04))	\$2,400,000
SEMINOLE 23289(06) UTILITIES	Div. 3 SH003E	8.000 Mi.	FFY 2019	SH-99: FROM 3.05 MI SOUTH OF US-270, SOUTH 8.0 MI (NEW PARALLEL LANES & RESURFACE EXISTING LANES) (UT FOR 23289(04))	\$800,000
SEMINOLE 28923(04) BRIDGE & APPROACHES	Div. 3 US270	0.200 Mi.	FFY 2019	US-270 OVER UNNAMED CREEK, 2.83 MI EAST OF POTTAWATOMIE C/L	\$3,221,200
SEMINOLE 28924(04) BRIDGE & APPROACHES	Div. 3 SH009A	0.200 Mi.	FFY 2019	SH-9A OVER MUD CREEK, 4.3 MI NORTH OF SH-39	\$3,011,300
SEMINOLE 28926(04) BRIDGE & APPROACHES	Div. 3 SH099A	0.200 Mi.	FFY 2019	SH-99A OVER EAST GAR CREEK, 6.52 MI EAST OF SH-99	\$2,544,200
SEMINOLE 28943(04) BRIDGE & APPROACHES	Div. 3 SH009	0.200 Mi.	FFY 2019	SH-9 OVER UNNAMED CREEK, 4.39 MI EAST OF SH-3E	\$1,488,600
SEMINOLE 29539(04) BRIDGE REHABILITATION	Div. 3 SH099A	0.020 Mi.	FFY 2019	SH-99A OVER SNAKE CREEK, 4.82 MI EAST OF SH-99 (REDECK AND SUBSTRUCTURE REPAIR)	\$1,000,000
SEQUOYAH 28961(04) BRIDGE & APPROACHES	Div. 1 IS040	0.250 Mi.	FFY 2019	I-40: BRIDGE OVER CO. RD. (OLD US-64) & KCS R.R., 1.40 MI. E. OF JCT. US-59	\$9,600,000
SEQUOYAH 28974(04) BRIDGE REHABILITATION	Div. 1 US064	0.400 Mi.	FFY 2019	US-64: OVER OLD US-64 & MOPAC R.R. UNDER, 21.19 MI. EAST OF JCT US-59	\$3,200,000
SEQUOYAH 28988(04) PAVEMENT REHABILITATION	Div. 1 IS040	6.000 Mi.	FFY 2019	I-40: FROM MM-292 TO MM-298 (EASTBOUND ONLY)	\$13,500,000
SEQUOYAH 29721(04) PAVEMENT REHABILITATION	Div. 1 IS040	7.610 Mi.	FFY 2019	I-40: CONCRETE PATCHING, FROM MM-313.83 TO MM-321.44	\$5,600,000

8 YEAR CONSTRUCTION WORK PLAN REPORT

WorkPlanBook.rpt

STEPHENS 28781(04)	Div. 7	0.000 Mi.		DIVISION 7: WATER PROOF SEAL	\$80,000
BRIDGE WATER PROOF SEAL					
STEPHENS 28782(04)	Div. 7	0.000 Mi.		DIVISION 7: BRIDGE PAINT	\$520,000
BRIDGE PAINTING					
STEPHENS 28782(05)	Div. 7	0.000 Mi.		DIVISION 7: BRIDGE JOINT SEAL/ REPAIR	\$400,000
JOINT SEAL/REPAIR					
TEXAS 14971(41)	Div. 6 US054	4.700 Mi.		US-54: FR APPROX. 5.0 MILE NORTH OF OPTIMA NORTH TO 1.25 MILES SOUTH OF US64 IN HOOKER (SURFACING FOR SB LANES)	\$3,000,000
RESURFACE					
TEXAS 24241(04)	Div. 6 SH136	6.500 Mi.		SH-136: BEGINNING AT THE TEXAS STATE LINE & EXTENDING NORTH 5.0 MILE (NEW ALIGNMENT)	\$6,000,000
GRADE, DRAIN & BRIDGE					
TEXAS 24241(07)	Div. 6 SH136	6.500 Mi.		SH-136: BEGINNING AT THE TEXAS STATE LINE & EXTENDING NORTH 5.0 MILE (SURFACING FOR 24241(04))	\$5,000,000
SURFACE					
TEXAS 24345(04)	Div. 6 SH136	3.500 Mi.		SH-136 FROM 6.0 MI NORTH OF THE TEXAS S/L NORTH 3.5 MI	\$3,532,185
WIDEN & RESURFACE					
TEXAS 24413(04)	Div. 6 SH136	2.500 Mi.		SH-136 FROM US-412 SOUTH 2.5 MI	\$3,050,000
GRADE, DRAIN & SURFACE					
TULSA 10980(07)	Div. 8 IS044	0.300 Mi.		TULSA: I-44 AT BROKEN ARROW EXPRESSWAY INTERCHANGE(SELECTED MOVEMENTS)(UT FOR 10980(05))	\$2,019,000
UTILITIES					
TULSA 10980(10)	Div. 8 IS044	0.300 Mi.		TULSA: I-44 AT BROKEN ARROW EXPRESSWAY INTERCHANGE(SELECTED MOVEMENTS)(R/W FOR 10980(05) STATE ADVANCE ACQUIRE= 10980(06))	\$4,165,000
RIGHT OF WAY					
TULSA 10981(05)	Div. 8 IS044	0.300 Mi.		TULSA: I-44 AT US-169 INTERCHANGE(SELECTED MOVEMENTS)(NOT FULLY FUNDED)	\$5,960,000
INTERCHANGE					
TULSA 20931(04)	Div. 8 US169	0.500 Mi.		US-169: INTERCHANGE AT BROKEN ARROW EXPRESSWAY(SELECTED MOVEMENTS)	\$25,000,000
INTERCHANGE					
TULSA 26301(05)	Div. 8 IS244	2.000 Mi.		I-244: FROM I-44 NORTH 2 MI. TO US-75	\$11,250,000
PAVEMENT REHABILITATION					
TULSA 26301(06)	Div. 8 IS244	2.100 Mi.		I-244: FROM US-75 SOUTH JCT. EXTEND NORTH 2.1 MI. TO ARKANSAS RIVER	\$13,750,000
PAVEMENT REHABILITATION					
TULSA 28896(05)	Div. 8 US064	2.000 Mi.		US 64 FR SOUTH 161 STREET IN BIXBY SOUTH & EAST TO MINGO RD(RW FOR 2889604)	\$2,853,616
RIGHT OF WAY					
TULSA 28896(06)	Div. 8 US064	2.000 Mi.		US 64 FR SOUTH 161 STREET IN BIXBY SOUTH & EAST TO MINGO RD(UT FOR 2889604)	\$1,681,752
UTILITIES					
TULSA 29694(04)	Div. 8 IS044	0.100 Mi.		UNION AVE OVER I-44, 1.6 MILES EAST OF SH-66	\$10,500,000
BRIDGE & APPROACHES					
WAGONER 29746(04)	Div. 1 SH051	0.950 Mi.		SH-51:FROM 6.8 MILES EAST OF SH-51/US-69 JCT. IN WAGONER, EAST 0.95 MILES	\$2,200,000
WIDEN & RESURFACE					
WAGONER 29757(04)	Div. 1 US069	3.030 Mi.		US-69: FROM 7.10 MILES NORTH OF MUSKOGEE C/L, NORTH 3.03 MILES TO JCT.US-69/SH-51 IN WAGONER	\$7,875,000
PAVEMENT REHABILITATION					
WASHITA 27935(05)	Div. 5 IS040	6.000 Mi.		I-40: RESURFACE FROM MP 53 TO MP 59	\$9,306,896
RESURFACE					
WASHITA 29003(04)	Div. 5 IS040	0.400 Mi.		I-40 NORTH FRONTAGE ROAD: BRIDGE AND APPROACHES OVER AN UNNAMEDCREEK LOCATED 11.6 MILES EAST OF THE BECKHAM C/L.	\$1,250,000
BRIDGE & APPROACHES					
WOODWARD 17457(57)	Div. 6 US183	4.000 Mi.		US-183/US-270: BEG APPROX 14.0 MILE S.E. OF JCT SH-3/SH-50 & EXT S.E. 4.0 MILE TO WOODWARD/MAJOR C/L (SURF FOR 17457(54))	\$6,000,000
SURFACE					
WOODWARD 29449(04)	Div. 6 SH034	1.000 Mi.		SH-34 OVER NORTH CANADIAN RV. & O'FLOW, 0.8 MILES NORTH OF JCT. SH-15	\$11,000,000
BRIDGE & APPROACHES					

8 YEAR CONSTRUCTION WORK PLAN REPORT

WorkPlanBook.rpt

Federal Fiscal Year 2020

ALFALFA 17668(04) GRADE,DRAINING,BRIDGE & SURFACE	Div. 6 SH008	4.000 Mi.	FFY 2020	SH 8 FROM MAJOR COUNTY LINE, EXTEND NORTH 4 MILES	\$7,663,928
BECKHAM 29511(04) BRIDGE & APPROACHES	Div. 5 SH034	0.500 Mi.	FFY 2020	SH-34 BRIDGE AND APPROACHES OVER CRI & P RAILROAD LOCATED 5.5 MILESNORTH OF THE SH-152 JUNCTION.	\$4,300,000
BLAINE 27913(11) WIDEN & RESURFACE	Div. 5 SH003	6.410 Mi.	FFY 2020	SH-3: BEGIN 5.5 MILES EAST OF THE US-270 JCT IN WATONGA AND EXTEND EAST6.41 MILES TO THE KINGFISHER C/L.	\$7,832,000
BRYAN 24088(04) GRADE,DRAINING,BRIDGE & SURFACE	Div. 2 SH078	4.170 Mi.	FFY 2020	SH-78 FROM ACHILLE NORTH 4.17 MI	\$6,000,000
BRYAN 29622(04) BRIDGE & APPROACHES	Div. 2 SH078	0.100 Mi.	FFY 2020	SH-78 OVER YARNABY CREEK 3 MILES NORTH OF TEXAS STATE LINE	\$2,500,000
BRYAN 29622(05) RIGHT OF WAY	Div. 2 SH078	0.100 Mi.	FFY 2020	SH-78 OVER YARNABY CREEK 3 MILES NORTH OF TEXAS STATE LINE RW FOR 29622(04)	\$250,000
BRYAN 29622(06) UTILITIES	Div. 2 SH078	0.100 Mi.	FFY 2020	SH-78 OVER YARNABY CREEK 3 MILES NORTH OF TEXAS STATE LINE UT FOR 29622(04)	\$250,000
CADDO 29574(04) BRIDGE & APPROACHES	Div. 7 US281	0.710 Mi.	FFY 2020	US-281 OVER WASHITA RIVER AND TWO O'FLOWS BEGIN APPROX 0.74 MILES N. OF US-62 EXTEND N. APPROX 0.71 MILES	\$7,379,243
CADDO 29580(04) RECONSTRUCT-NO ADDED LANES	Div. 7 US062	2.910 Mi.	FFY 2020	US-62 BEGIN 3.79 MILES E. OF SH-8S. JCT IN ANADARKO, EXTEND E. 2.91 MILES (WB LANES ONLY)	\$9,322,444
CADDO 29656(04) RECONSTRUCT-NO ADDED LANES	Div. 7 US281	0.650 Mi.	FFY 2020	US-281 BEGIN AT WILSON STREET IN HINTON, EXTEND N. 0.65 MILES TO ELM ST. (PROJ. CONTINGENT ON HINTON UPGRADING SIDEWALKS & RAMPS TO ADA COMP)	\$2,000,000
CARTER 29598(04) GRADE,DRAINING,BRIDGE & SURFACE	Div. 7 SH053	5.570 Mi.	FFY 2020	SH-53 FROM 7.26 MILES W. OF I-35, EXTEND E. 5.57 THRU I-35 INTERCHANGE	\$14,414,122
CHOCTAW 29618(04) BRIDGE & APPROACHES	Div. 2 SH109	0.100 Mi.	FFY 2020	SH-109 OVER HANUBBY CREEK NEAR GAY OKLAHOMA	\$2,500,000
CHOCTAW 29618(05) RIGHT OF WAY	Div. 2 SH109	0.100 Mi.	FFY 2020	SH-109 OVER HANUBBY CREEK NEAR GAY OKLAHOMA RW FOR 29618(04)	\$250,000
CHOCTAW 29618(06) UTILITIES	Div. 2 SH109	0.100 Mi.	FFY 2020	SH-109 OVER HANUBBY CREEK NEAR GAY OKLAHOMA UT FOR 29618(04)	\$250,000
CIMARRON 13337(23) GRADE,DRAINING,BRIDGE & SURFACE	Div. 6 US287	5.350 Mi.	FFY 2020	US-287 BEG APPROX 13.2 MILE NORTH OF BOISE CITY NORTH APPROX 5.3 MI	\$9,000,000
CLEVELAND 29106(05) BRIDGE & APPROACHES	Div. 3 IS035	0.020 Mi.	FFY 2020	I-35 UNDER INDIAN HILLS ROAD, 7.39 MI NORTH OF MCCLAIN C/L	\$9,500,000
COAL 24761(04) BRIDGE & APPROACHES	Div. 3 US075	0.020 Mi.	FFY 2020	US-75 OVER CANEY CREEK, 9.8 MI NORTH OF ATOKA C/L	\$2,500,000
COAL 29731(04) BRIDGE REHABILITATION	Div. 3 US075	0.020 Mi.	FFY 2020	US-75 OVER BRIAR CREEK, 5.56 MI NORTH OF ATOKA C/L (COLUMN ENCASEMENT & PIER CAP REPAIR)	\$700,000
COMANCHE 29579(04) BRIDGE & APPROACHES	Div. 7 SH115	0.100 Mi.	FFY 2020	SH-115 OVER UNNAMED CREEK JUST SOUTH OF MEERS STORE	\$430,456
COTTON 29573(04) BRIDGE & APPROACHES	Div. 7 SH005	0.100 Mi.	FFY 2020	SH-5 OVER COX CREEK, APPROXIMATELY 11.6 MILES E. OF TILLMAN C/L (RW FOR JP 29573(04)	\$1,648,108
CRAIG 29681(04) BRIDGE & APPROACHES	Div. 8 US069	0.100 Mi.	FFY 2020	US-69 OVER BILLINGSLIE CREEK, 4.6 MILES NORTH OF THE MAYES C/L	\$1,950,000
CREEK 24131(04) WIDEN & RESURFACE	Div. 8 SH016	6.000 Mi.	FFY 2020	SH-16: FROM SH-48 EAST 6.0 MILES	\$9,000,000
CREEK 29682(04) BRIDGE & APPROACHES	Div. 8 SH016	0.100 Mi.	FFY 2020	SH-16 OVER SAND CREEK, 0.7 MILES EAST OF THE JCT. SH-48	\$2,500,000
CREEK 29684(04) BRIDGE & APPROACHES	Div. 8 SH016	0.100 Mi.	FFY 2020	SH-16 OVER WEST SPRING CREEK, 6.4 MILES SOUTH OF THE JCT. SH-33	\$1,200,000

8 YEAR CONSTRUCTION WORK PLAN REPORT

WorkPlanBook.rpt

CUSTER 24134(10)	Div. 5	0.000 Mi.	FFY 2020	DIVISION 5 SILANE TREATMENT(WATERPROOF SEAL, SITES TO DETERMINED)	\$100,000
BRIDGE WATER PROOF SEAL					
CUSTER 26490(05)	Div. 5 IS040	2.340 Mi.	FFY 2020	I-40: FROM MILE MARKER 83.9 TO 86.27	\$3,600,000
RESURFACE					
CUSTER 28997(04)	Div. 5 IS040	5.000 Mi.	FFY 2020	I-40: RESURFACE BEGINNING AT MP 59 AND EXTEND EAST TO MP 64.	\$7,500,000
RESURFACE					
ELLIS 24160(04)	Div. 6 SH015	4.300 Mi.	FFY 2020	SH-15 FROM 2.2 MILES EAST OF SH-46 NORTH JCT., EXTEND EAST APPROX 4.3 MILES	\$6,600,000
GRADE,DRAINING,BRIDGE & SURFACE					
ELLIS 26497(05)	Div. 6 SH015	2.700 Mi.	FFY 2020	SH-15: FROM 5.8 MILES EAST OF US-283 JCT., EXTEND EAST APPROX 2.7 MILES RW FOR 26497(04)	\$472,848
RIGHT OF WAY					
ELLIS 26497(06)	Div. 6 SH015	2.700 Mi.	FFY 2020	SH-15: FROM 5.8 MILES EAST OF US-283 JCT., EXTEND EAST APPROX 2.7 MILES UT FOR 26497(04)	\$821,008
UTILITIES					
ELLIS 29674(05)	Div. 6 SH015	5.800 Mi.	FFY 2020	SH-15 FROM THE US-283 JCT., EAST 5.8 MILES RW FOR 29674(04)	\$400,000
RIGHT OF WAY					
ELLIS 29674(06)	Div. 6 SH015	5.800 Mi.	FFY 2020	SH-15 FROM THE US-283 JCT., EAST 5.8 MILES UT FOR 29674(04)	\$400,000
UTILITIES					
GARFIELD 26374(05)	Div. 4 US060	7.860 Mi.	FFY 2020	US 60: FROM 1.0 MILE NORTH OF THE SH 45 JCT. N. APPROX. 7.9 MILES TO THE GRANT C/L	\$3,555,651
SHOULDER REHAB.					
GARVIN 20970(08)	Div. 3 IS035	3.210 Mi.	FFY 2020	I-35: FROM SH-19, NORTH 3.21 MI	\$14,265,000
RECONSTRUCT-NO ADDED LANES					
GARVIN 29544(04)	Div. 3 US077	0.020 Mi.	FFY 2020	US-77 OVER WASHITA RIVER OVERFLOW, 2.0 MI NORTH OF MURRAY C/L	\$300,000
BRIDGE & APPROACHES					
GARVIN 29667(04)	Div. 3 US077	0.020 Mi.	FFY 2020	US-77 OVER WASHITA RIVER, 5.3 MI SOUTH OF PAOLI	\$7,500,000
BRIDGE & APPROACHES					
GRADY 20302(07)	Div. 7 SH039	1.790 Mi.	FFY 2020	SH-39 FROM EAST SIDE OF EAST WINTER CREEK, EXTEND EAST 1.79 MI TO THE MCCLAIN C/L	\$4,402,948
GRADE, DRAIN & SURFACE					
GREER 29509(04)	Div. 5 US283	0.700 Mi.	FFY 2020	US-283, BRIDGE AND APPROACHES OVER THE ELM FORK OF THE RED RIVER AND OVERFLOW, 1.5 & 1.8 MILES NORTH OF THE SH-9 WEST JCT.	\$8,500,000
BRIDGE & APPROACHES					
HARPER 24224(04)	Div. 6 US183	4.600 Mi.	FFY 2020	US-183: FR THE HARPER/WOODWARD C/L., EXT. N. 4.6 MI.	\$5,000,000
WIDEN & RESURFACE					
HARPER 26973(07)	Div. 6	0.000 Mi.	FFY 2020	DIVISION 6 BRIDGE PAINT	\$100,000
BRIDGE PAINTING					
HARPER 26974(07)	Div. 6	0.000 Mi.	FFY 2020	DIVISION 6 BRIDGE JOINT	\$50,000
JOINT SEAL/REPAIR					
HARPER 26975(07)	Div. 6	0.000 Mi.	FFY 2020	DIVISION 6 BRIDGE SILANE (WATERPROOF SEAL)	\$50,000
BRIDGE WATER PROOF SEAL					
HARPER 27005(09)	Div. 6	0.000 Mi.	FFY 2020	DIVISION SIX SAFETY IMPROVEMENTS (SITES TO BE DETERMINED)	\$250,000
SAFETY IMPROVEMENT					
HUGHES 29545(04)	Div. 3 US075	0.020 Mi.	FFY 2020	US-75 OVER SHAWNEE CREEK, 8.62 MI NORTH OF COAL C/L	\$2,500,000
BRIDGE & APPROACHES					
JEFFERSON 29577(04)	Div. 7 US081	0.100 Mi.	FFY 2020	US-81 OVER UNNAMED CREEK BEGIN APPROX 1.7 MILES N. OF SH-32	\$1,377,459
BRIDGE & APPROACHES					
JOHNSTON 23267(04)	Div. 3 SH099	5.310 Mi.	FFY 2020	SH-99: FROM 0.61 MI NORTH OF SH-22, NORTH 5.31 MI	\$13,700,000
GRADE, DRAIN & SURFACE					
JOHNSTON 23268(04)	Div. 3 SH099	3.770 Mi.	FFY 2020	SH-99: FROM 5.64 MI NORTH OF SH-22, NORTH 4.19 MI	\$10,800,000
GRADE, DRAIN & SURFACE					
JOHNSTON 29561(04)	Div. 3 SH007	0.020 Mi.	FFY 2020	SH-7 OVER KEEL CREEK, 3.8 MI WEST OF SH-99	\$2,500,000
BRIDGE & APPROACHES					
JOHNSTON 29666(04)	Div. 3 SH007	0.020 Mi.	FFY 2020	SH-7 OVER PECAN CREEK, 0.8 MI EAST OF SH-99	\$2,500,000
BRIDGE & APPROACHES					

8 YEAR CONSTRUCTION WORK PLAN REPORT

WorkPlanBook.rpt

KAY 29839(04)	Div. 4	SH011	0.100 Mi.	FFY 2020	SH 11: OVER DEER CREEK 0.1 MIS. E. OF THE GRANT C/L	\$500,000
BRIDGE & APPROACHES						
KAY 29840(04)	Div. 4	SH011	0.100 Mi.	FFY 2020	SH 11: OVER THOMPSON CREEK 4.5 MIS. E. OF THE GRANT C/L	\$500,000
BRIDGE & APPROACHES						
KAY 29845(04)	Div. 4	IS035	0.100 Mi.	FFY 2020	I-35: NB & SB OVER THE AT&SF RAILROAD 8.6 MIS. N. OF SH 11	\$6,000,000
BRIDGE & APPROACHES						
KINGFISHER 29842(04)	Div. 4	US081	0.100 Mi.	FFY 2020	US 81: OVER KINGFISHER CREEK 0.7 MIS. N. OF SH 33	\$4,000,000
BRIDGE & APPROACHES						
KINGFISHER 29849(04)	Div. 4	US081	0.100 Mi.	FFY 2020	US 81: NB & SB BRIDGES OVER THE UP RAILROAD 5.3 MIS. N. OF SH 33	\$4,000,000
BRIDGE & APPROACHES						
KIOWA 29518(04)	Div. 5	SH115	0.500 Mi.	FFY 2020	SH-115, BRIDGE AND APPROACHES OVER AN UNNAMED AND SADDLE MTN CREEK LOCATED 1.8 & 2.0 MILES NW OF THE COMANCHE C/L.	\$4,300,000
BRIDGE & APPROACHES						
KIOWA 29521(04)	Div. 5	SH049	0.200 Mi.	FFY 2020	SH-49, BRIDGE AND APPROACHES OVER AN UNNAMED CREEK LOCATED 1.2 EAST OF THE SH-54 JUNCTION.	\$2,000,000
BRIDGE & APPROACHES						
KIOWA 29522(04)	Div. 5	US062B	0.500 Mi.	FFY 2020	US-62B, BRIDGE AND APPROACHES OVER DRY OTTER AND TWO UNNAMED CREEKS LOCATED 0.8, 2.5 & 2.6 MILES WEST OF THE US-183 JCT.	\$6,000,000
BRIDGE & APPROACHES						
LATIMER 24212(04)	Div. 2	SH002	4.000 Mi.	FFY 2020	SH-2 FROM 10.7 MI NORTH OF THE PUSHMATAHA C/L NORTH 4.0 MI	\$7,000,000
WIDEN, RESURFACE & BRIDGE						
LEFLORE 24213(04)	Div. 2	SH063	5.000 Mi.	FFY 2020	SH-63 FROM TALIHINA EAST 5.0 MI	\$7,500,000
GRADE, DRAINING, BRIDGE & SURFACE						
LEFLORE 29697(04)	Div. 2	SH112	1.600 Mi.	FFY 2020	SH-112 OVER POTEAU RIVER APPROXIMATELY .4 MILES NORTH OF POTEAU	\$10,000,000
BRIDGE & APPROACHES						
LINCOLN 29543(04)	Div. 3	SH099	0.020 Mi.	FFY 2020	SH-99 OVER SALT CREEK, 1.26 MI NORTH OF SH-66	\$2,500,000
BRIDGE & APPROACHES						
LOGAN 29841(04)	Div. 4	SH033	0.100 Mi.	FFY 2020	SH 33: OVER GAR CREEK 2.8 MIS. E. OF SH 74	\$2,000,000
BRIDGE & APPROACHES						
LOVE 19576(05)	Div. 7	IS035	0.530 Mi.	FFY 2020	I-35: BRIDGES OVER US-77 AND RAILROAD, 7.52 MILES NORTH OF TEXAS STATE LINE & EXT NORTH APPROX. 0.53 MILE (PARALLEL BRIDGES)	\$13,651,600
BRIDGE & APPROACHES						
LOVE 29576(04)	Div. 7	SH032	0.100 Mi.	FFY 2020	SH-32 OVER WILSON CREEK BEGIN APPROX 0.3 MILES W. OF MARSHALL C/L	\$2,800,157
BRIDGE & APPROACHES						
LOVE 29650(04)	Div. 7	US077	5.100 Mi.	FFY 2020	US-77 BEGIN APPROX 1.0 MILE N. OF TEXAS STATE LINE, EXTEND N. 5.1 MILES.	\$9,400,000
RECONSTRUCT-NO ADDED LANES						
MARSHALL 18838(06)	Div. 2	US070	5.500 Mi.	FFY 2020	US-70: FROM 4.8 MILES EAST OF SH-199, EXTEND SOUTHEAST 5.5 MILES (KINGSTON BYPASS) RW FOR 18838(04,05,08)	\$2,100,000
RIGHT OF WAY						
MARSHALL 18838(07)	Div. 2	US070	5.500 Mi.	FFY 2020	US-70: FROM 4.8 MILES EAST OF SH-199, EXTEND SOUTHEAST 5.5 MILES (KINGSTON BYPASS) UT FOR 18838(04,05,08)	\$684,286
UTILITIES						
MAYES 23270(04)	Div. 8	SH028	8.000 Mi.	FFY 2020	SH-28: BEG. APPROX. 5.33 MILES EAST OF JCT SH-28/US-69 & EXTEND EAST 8 MILES	\$7,000,000
GRADE, DRAIN & SURFACE						
MAYES 24382(04)	Div. 8	SH028	5.330 Mi.	FFY 2020	SH-28: BEGIN US-69/SH-28 JCT. AND EXTEND EAST 5.33 MILES	\$9,676,740
GRADE, DRAIN & SURFACE						
MAYES 28026(05)	Div. 8	SH020	7.250 Mi.	FFY 2020	SH-20: FROM 0.75 NORTH OF SALINA, NORTH APPROX. 7.25 MILES	\$4,000,000
RIGHT OF WAY						
MAYES 28026(06)	Div. 8	SH020	7.250 Mi.	FFY 2020	SH-20: FROM 0.75 NORTH OF SALINA, NORTH APPROX. 7.25 MILES	\$1,587,200
UTILITIES						
MCCLAIN 19314(04)	Div. 3	IS035	0.200 Mi.	FFY 2020	I-35/SH-9 INTERCHANGE (PHASE III) (WEST=19076(04))	\$7,175,000
INTERCHANGE						
MCCLAIN 23146(04)	Div. 3	SH039	1.000 Mi.	FFY 2020	SH-39: FROM GRADY C/L, EAST 1.0 MI TO SH-76	\$2,400,000
GRADE, DRAIN & SURFACE						
MCCLAIN 29734(04)	Div. 3	IS035	2.400 Mi.	FFY 2020	I-35: FROM SH-59, NORTH 2.4 MI	\$4,800,000
RESURFACE						

8 YEAR CONSTRUCTION WORK PLAN REPORT

WorkPlanBook.rpt

MCCURTAIN 24405(05) RIGHT OF WAY	Div. 2 SH037	7.540 Mi.	FFY 2020	SH-37 FROM THE TEXAS S/L, NORTH & EAST 7.54 MI RW FOR 24405(04)	\$1,000,000
MCCURTAIN 24405(06) UTILITIES	Div. 2 SH037	7.540 Mi.	FFY 2020	SH-37 FROM THE TEXAS S/L, NORTH & EAST 7.54 MI UT FOR 24405(04)	\$687,356
MCCURTAIN 24406(05) RIGHT OF WAY	Div. 2 SH037	5.000 Mi.	FFY 2020	SH-37 FROM 7.54 NORTH & EAST OF THE TEXAS S/L, EAST 5.0 MI RW FOR 24406(04)	\$1,000,000
MCCURTAIN 24406(06) UTILITIES	Div. 2 SH037	5.000 Mi.	FFY 2020	SH-37 FROM 7.54 NORTH & EAST OF THE TEXAS S/L, EAST 5.0 MI UT FOR 24406(04)	\$700,000
MCCURTAIN 27915(04) BRIDGE & APPROACHES	Div. 2 US259	0.500 Mi.	FFY 2020	US-259 OVER RED RIVER AT OKLAHOMA/TEXAS STATE LINE (MONEY ONLY - WILL BE LET BY TXDOT)	\$8,000,000
MCINTOSH 29724(05) RIGHT OF WAY	Div. 1 US266	1.080 Mi.	FFY 2020	US-266: BRIDGE OVER BACKWALL CREEK, 1.18 MILES EAST & BRIDGE OVER ELK CREEK, 1.74 MILES EAST OF US-69	\$200,000
MCINTOSH 29724(06) UTILITIES	Div. 1 US266	1.080 Mi.	FFY 2020	US-266: BRIDGE OVER BACKWALL CREEK, 1.18 MILES EAST & BRIDGE OVER ELK CREEK, 1.74 MILES EAST OF US-69	\$85,000
MCINTOSH 29755(04) PAVEMENT REHABILITATION	Div. 1 US069	5.270 Mi.	FFY 2020	US-69: FROM PITTSBURG C/L NORTH APPROX. 5.27 MILES TO JCT SH-9	\$21,000,000
MCINTOSH 29758(04) PAVEMENT REHABILITATION	Div. 1 IS040	1.330 Mi.	FFY 2020	I-40: FROM 0.53 MILES WEST OF JCT. US-69, EXTEND EAST 1.33 MILES	\$2,750,000
MCINTOSH 29762(04) BRIDGE PAINTING	Div. 1 SH009	0.200 Mi.	FFY 2020	SH-9: BRIDGE OVER SOUTH CANADIAN RIVER, .1 MILES NW OF PITTSBURG C/L NBI 15587	\$950,000
MUSKOGEE 27108(04) GRADE,DRAINING,BRIDGE & SURFACE	Div. 1 US069	2.500 Mi.	FFY 2020	US-69: BEGIN 0.1 MI N OF US-64 E (PEAK BLVD) & EXT N 2.5 MILES	\$14,700,000
MUSKOGEE 29763(04) BRIDGE & APPROACHES	Div. 1 SH002	0.600 Mi.	FFY 2020	SH-2: BRIDGE OVER CAMEL CREEK, APPROX. 1.3 MILE NORTH OF HASKELL C/L	\$2,200,000
NOBLE 24238(10) BRIDGE WATER PROOF SEAL	Div. 4	0.000 Mi.	FFY 2020	DIVISION 4 - BRIDGE WATERPROOF SEAL	\$100,000
NOBLE 24239(10) BRIDGE PAINTING	Div. 4	0.000 Mi.	FFY 2020	DIVISION 4 - BRIDGE PAINT & JOINT REPAIR	\$1,000,000
NOBLE 29832(04) BRIDGE & APPROACHES	Div. 4 IS035	0.200 Mi.	FFY 2020	I-35: NB & SB BRIDGES OVER AIRPORT ROAD (EW430) 0.6 MIS. S. OF US 412 INCLUDING ADDING RAMPS AT INTERCHANGE (PONCA TRIBAL AGREEMENT)	\$6,000,000
OKLAHOMA 29843(04) BRIDGE & APPROACHES	Div. 4 IS035	0.050 Mi.	FFY 2020	I-35: NB & SB BRIDGES OVER WATERLOO ROAD AT THE LOGAN C/L	\$28,000,000
OKLAHOMA 29844(04) BRIDGE & APPROACHES	Div. 4 IS035	0.100 Mi.	FFY 2020	I-35: NB & SB BRIDGES OVER 63RD STREET 5.0 MIS. N. OF I-40	\$12,000,000
OKLAHOMA 29846(04) BRIDGE & APPROACHES	Div. 4 IS040	0.100 Mi.	FFY 2020	I-40: EB & WB BRIDGES OVER SUNNYLANE 1.9 MIS. E. OF I-35	\$14,000,000
OKLAHOMA 29847(04) BRIDGE & APPROACHES	Div. 4 IS040	0.100 Mi.	FFY 2020	I-40: PARIS ROAD (HUDIBURG DR) OVER I-40 3.7 MIS. E. OF I-35	\$6,000,000
OKLAHOMA 29850(04) BRIDGE & APPROACHES	Div. 4 IS040	0.100 Mi.	FFY 2020	I-40: EB & WB BRIDGES OVER MACARTHUR BLVD. 3.0 MIS. E. OF THE CANADIAN C/L	\$14,000,000
OKLAHOMA 29851(04) BRIDGE & APPROACHES	Div. 4 IS040	0.100 Mi.	FFY 2020	I-40: EB & WB BRIDGES OVER MERIDIAN AVE. 4.0 MIS. E. OF THE CANADIAN C/L	\$14,000,000
OKLAHOMA 29852(04) BRIDGE & APPROACHES	Div. 4 IS040	0.100 Mi.	FFY 2020	I-40: EB & WB BRIDGES OVER PORTLAND AVE. 5.0 MIS. E. OF THE CANADIAN C/L	\$14,000,000
OKLAHOMA 29871(04) PAVEMENT REHABILITATION	Div. 4 IS035	4.000 Mi.	FFY 2020	I-35: PAVEMENT REHABILITATION FROM THE I-44 JCT. N. 4.0 MIS.	\$32,000,000
OKMULGEE 29699(04) BRIDGE & APPROACHES	Div. 1 US075	0.200 Mi.	FFY 2020	US-75: BRIDGES AT US-75/SH-16 JCT., 9.84 MILES NORTH OF OKMULGEE OK.	\$4,470,000
OKMULGEE 29760(04) INTERSECT MODIF	Div. 1 US075	2.870 Mi.	FFY 2020	US-75: SAFETY IMPROVEMENT(LEFT TURN LANES),(BETWEEN OKMULGEE & BEGGS)	\$1,600,000

8 YEAR CONSTRUCTION WORK PLAN REPORT

WorkPlanBook.rpt

OSAGE 24265(04)	Div. 8 SH011	3.750 Mi.	FFY 2020	SH-11: FROM 2.0 MILES S.E. OF BARNSDALL EXTEND S.E. 3.75 MILES	\$4,000,000
WIDEN & RESURFACE					
OSAGE 24266(04)	Div. 8 SH011	4.960 Mi.	FFY 2020	SH-11 FROM 9.0 MI S.E. OF BARNSDALL EXTEND S.E. 4.96 MILE TO THE WASHINGTON C/L	\$6,000,000
WIDEN & RESURFACE					
OSAGE 24267(04)	Div. 8 SH020	2.400 Mi.	FFY 2020	SH-20: FROM 4.06 MILES WEST OF THE TULSA C/L, EAST 2.4 MILES	\$2,160,000
WIDEN & RESURFACE					
OSAGE 29686(04)	Div. 8 SH099	0.100 Mi.	FFY 2020	SH-99 OVER PINN CREEK, 0.3 MILES NORTH OF THE JCT. SH-20	\$5,200,000
BRIDGE & APPROACHES					
OTTAWA 27944(04)	Div. 8 SH069A	1.300 Mi.	FFY 2020	SH-69A: FROM APPROX. 1.65 MILES NORTH OF SH-10, NORTH 1.3 MILES (NOT FULLY FUNDED --PENDING FUNDING BY OTHERS)	\$2,000,000
GRADE, DRAIN & SURFACE					
OTTAWA 29610(04)	Div. 8 US060	0.100 Mi.	FFY 2020	US 60 OVER SPRING AND NEOSHO RIVER, 11.1 MI EAST OF US 69	\$29,000,000
BRIDGE & APPROACHES					
PAWNEE 20314(04)	Div. 8 US064	2.040 Mi.	FFY 2020	US-64: FR JCT SH-18 NORTH, EXTEND SOUTH TO SH-18 SOUTH	\$4,780,000
GRADE, DRAIN & SURFACE					
PAWNEE 24322(04)	Div. 8 US064	2.300 Mi.	FFY 2020	US-64: FROM APPROX. 4.2 MILES EAST OF SH-18 EAST 2.3 MILES	\$10,500,000
WIDEN & RESURFACE					
PAWNEE 24322(07)	Div. 8 US064	4.200 Mi.	FFY 2020	US-64: FROM JCT. SH-18 EAST 4.2 MILES	\$6,300,000
GRADE, DRAIN & SURFACE					
PAWNEE 29690(04)	Div. 8 SH099	0.100 Mi.	FFY 2020	SH-99 OVER CARPENTER CREEK, 6.2 MILES NORTH OF THE CREEK C/L	\$1,900,000
BRIDGE & APPROACHES					
PAWNEE 29691(04)	Div. 8 SH018	0.100 Mi.	FFY 2020	SH-18 OVER COAL CREEK, 7.5 MILES NORTH OF US-64	\$2,000,000
BRIDGE & APPROACHES					
PAWNEE 29692(04)	Div. 8 SH018	0.100 Mi.	FFY 2020	SH-18 OVER BLACK BEAR CREEK, 0.4 MILES NORTH OF US-64	\$3,400,000
BRIDGE & APPROACHES					
PAYNE 28968(04)	Div. 4 SH018	6.500 Mi.	FFY 2020	SH 18: ADD SHOULDERS & RESURFACE FROM 2.0 MILES N. OF SH 33 N. 6.5 MIS. TOSH 51	\$4,500,000
SHOULDER IMPROVEMENT & RESURFACE					
PAYNE 29860(04)	Div. 4 US177	1.000 Mi.	FFY 2020	US 177: ADD LEFT-TURN CENTERLANE FROM MCELROY RD. N. 1 MI. TO LAKEVIEW RD. IN STILLWATER CITY = ROW, UT & PE	\$1,700,000
WIDEN & RESURFACE					
PITTSBURG 28948(04)	Div. 2 US069	2.100 Mi.	FFY 2020	US-69 BEGIN APPROX 2.5 MILES SOUTH OF INDIAN NATION TURNPIKE AND EXTEND NORTH APPROX 2.1 MILES	\$11,500,000
GRADE, DRAINING, BRIDGE & SURFACE					
PITTSBURG 29246(04)	Div. 2 US270	0.100 Mi.	FFY 2020	US-270 OVER BLUE CREEK 12.4 MILES SE OF JCT US-69B	\$3,500,000
BRIDGE REHABILITATION					
PITTSBURG 29740(04)	Div. 2 SH063	0.700 Mi.	FFY 2020	SH-63 BEGIN 3.6 MILES EAST OF US-69 AND EXTEND .70 MILES EAST	\$500,000
GRADE, DRAIN & SURFACE					
PONTOTOC 22973(18)	Div. 3	0.000 Mi.	FFY 2020	DIVISION 3: BRIDGE WATER PROOFING SEAL (SILANE)	\$100,000
BRIDGE WATER PROOF SEAL					
PONTOTOC 23284(11)	Div. 3	0.000 Mi.	FFY 2020	DIVISION 3: BRIDGE PAINT PROJECTS	\$700,000
BRIDGE PAINTING					
PONTOTOC 23285(11)	Div. 3	0.000 Mi.	FFY 2020	DIVISION 3: BRIDGE JOINT SEAL/REPAIR PROJECTS	\$300,000
JOINT SEAL/REPAIR					
POTTAWATOMIE 21007(07)	Div. 3 IS040	8.000 Mi.	FFY 2020	I-40: FROM OKLAHOMA C/L, EAST 8.0 MI (MP172.89 TO MP 180.89)	\$16,000,000
RESURFACE					
POTTAWATOMIE 24240(10)	Div. 3 SH039	3.400 Mi.	FFY 2020	SH-39: FROM 6.5 MI EAST OF CLEVELAND C/L, EAST 3.4 MI	\$10,500,000
WIDEN, RESURFACE & BRIDGE					
PUSHMATAHA 23144(12)	Div. 2	0.000 Mi.	FFY 2020	DIVISION 2A: DIVISION WIDE SILANE PROJECTS (BRIDGE WATERPROOFING SEAL)	\$50,000
BRIDGE WATER PROOF SEAL					
PUSHMATAHA 23145(09)	Div. 2	0.000 Mi.	FFY 2020	DIVISION 2: BRIDGE MAINTENANCE - VARIOUS LOCATIONS (JOINT REPAIR)	\$200,000
JOINT SEAL/REPAIR					
PUSHMATAHA 23145(10)	Div. 2	0.000 Mi.	FFY 2020	DIVISION 2: MAINTENANCE - VARIOUS LOCATIONS BRIDGE PAINTING	\$800,000
BRIDGE PAINTING					

8 YEAR CONSTRUCTION WORK PLAN REPORT

WorkPlanBook.rpt

PUSHMATAHA 29696(04) BRIDGE & APPROACHES	Div. 2	US271	1.000 Mi.	FFY 2020	US-271 OVER BLACK SULPHUR CANYON APPROXIMATELY 3 MILES SOUTH OF JCT SH-144	\$7,000,000
ROGER MILLS 29530(04) WIDEN & RESURFACE	Div. 5	SH152	3.830 Mi.	FFY 2020	SH-152, WIDEN AND RESURFACE BEGIN AT THE TEXAS S/L AND EXTEND EAST TO THESH-30 JCT. THIS PROJECT HAS A 1.2 MILE EXCEPTION.	\$4,800,000
SEQUOYAH 17670(08) RIGHT OF WAY	Div. 1	IS040	1.800 Mi.	FFY 2020	I-40/IUS-59 INTERCHANGE IN SALLISAWRW FOR 17670(07)	\$850,000
SEQUOYAH 17670(09) UTILITIES	Div. 1	IS040	1.800 Mi.	FFY 2020	I-40/IUS-59 INTERCHANGE IN SALLISAWUTIL FOR JP# 17670(07)	\$250,000
SEQUOYAH 28988(05) PAVEMENT REHABILITATION	Div. 1	IS040	6.000 Mi.	FFY 2020	I-40: FROM MM-292 TO MM-298 (WESTBOUND ONLY)	\$12,500,000
SEQUOYAH 29756(04) BRIDGE & APPROACHES	Div. 1	IS040	0.500 Mi.	FFY 2020	I-40: BRIDGES OVER BIG SALLISAW CREEK, APPROX. 3 MILES WEST OF THE I-40/ SH-59 INTERCHANGE IN SALLISAW	\$6,700,000
SEQUOYAH 29759(04) BRIDGE & APPROACHES	Div. 1	IS040	0.200 Mi.	FFY 2020	I-40: BRIDGES OVER VIAN CREEK, 1.1 MILES EAST OF SH-82	\$4,800,000
SEQUOYAH 29779(05) RIGHT OF WAY	Div. 1	SH101	0.350 Mi.	FFY 2020	SH-101 BRIDGE OVER UNNAMED CREEK, 4.92 MILES EAST OF US-59 JCT	\$150,000
SEQUOYAH 29779(06) UTILITIES	Div. 1	SH101	0.350 Mi.	FFY 2020	SH-101 BRIDGE OVER UNNAMED CREEK, 4.92 MILES EAST OF US-59 JCT	\$180,000
SEQUOYAH 29780(05) RIGHT OF WAY	Div. 1	SH101	0.340 Mi.	FFY 2020	SH-101: BRIDGE OVER BIG SKIN BAYOU, 7.52 MILES EAST OF SH-59 JCT.	\$500,000
SEQUOYAH 29780(06) UTILITIES	Div. 1	SH101	0.340 Mi.	FFY 2020	SH-101: BRIDGE OVER BIG SKIN BAYOU, 7.52 MILES EAST OF SH-59 JCT.	\$70,000
SEQUOYAH 29781(05) RIGHT OF WAY	Div. 1	SH101	0.250 Mi.	FFY 2020	SH-101: BRIDGE OVER POLECAT CREEK, 3.11 MILES EAST OF SH-64B JCT.	\$400,000
SEQUOYAH 29781(06) UTILITIES	Div. 1	SH101	0.250 Mi.	FFY 2020	SH-101: BRIDGE OVER POLECAT CREEK, 3.11 MILES EAST OF SH-64B JCT.	\$90,000
STEPHENS 20316(20) UTILITIES	Div. 7	US081	1.600 Mi.	FFY 2020	US-81: SOUTH CONNECTION BYPASS, NORTHWESTERLY TO RELOCATED SH-7 AT 27TH STREET (UT FOR J.P. 20316(04))	\$5,255,857
STEPHENS 27967(04) BRIDGE & APPROACHES	Div. 7	SH053	0.600 Mi.	FFY 2020	SH-53 OVER MUD CREEK & MUD CREEK O'FLOWS BEG APPROX 10.9 MILE EAST OF US-81 & EXT EAST APPROX 0.6 MILE.	\$6,149,369
STEPHENS 29435(04) BRIDGE WATER PROOF SEAL	Div. 7			FFY 2020	DIVISION VII WATERPROOF SEAL	\$80,000
STEPHENS 29438(04) BRIDGE PAINTING	Div. 7			FFY 2020	DIVISION 7 BRIDGE PAINT	\$520,000
STEPHENS 29438(05) JOINT SEAL/REPAIR	Div. 7			FFY 2020	DIVISION 7 BRIDGE JOINT SEAL/REPAIR	\$400,000
STEPHENS 29657(05) RIGHT OF WAY	Div. 7	SH029	5.440 Mi.	FFY 2020	SH-29 BEGIN 11.48 MILES E. OF US-81 EXTEND E. 5.44 MILES. (RW FOR JP 29657(04))	\$1,000,000
STEPHENS 29657(06) UTILITIES	Div. 7	SH029	5.440 Mi.	FFY 2020	SH-29 BEGIN 11.48 MILES E. OF US-81 EXTEND E. 5.44 MILES. (UT FOR JP 29657(04))	\$1,500,000
TEXAS 14971(35) GRADE & DRAIN	Div. 6	US054	3.600 Mi.	FFY 2020	US-54: BEG. APPROX. 10.5 MILES NORTH OF JCT OF US-54/US-64 WEST & EXT NORTH 3.6 MILES	\$3,458,672
TEXAS 14971(42) SURFACE	Div. 6	US054	3.600 Mi.	FFY 2020	US-54: BEG. APPROX. 10.5 MILES NORTH OF JCT OF US-54/US-64 WEST & EXT NORTH 3.6 MILES (SURFACE FOR (35))	\$8,192,145
TEXAS 29652(04) RESURFACE	Div. 6	SH003	7.000 Mi.	FFY 2020	SH-3: BEGIN 7.0 MILES WEST OF THE SH-94 JCT., EXTEND EAST 7.0 MILES	\$7,000,000
TEXAS 29653(04) RESURFACE	Div. 6	SH003	3.000 Mi.	FFY 2020	SH-3: BEGIN 9.0 MILES WEST OF THE TX/BV CO. LN., EXTEND EAST 3.0 MILES	\$3,000,000
TILLMAN 29514(04) BRIDGE & APPROACHES	Div. 5	US070	0.400 Mi.	FFY 2020	US-70, BRIDGE AND APPROACHES OVER BOTTLE AND SUTTLE CREEKS LOCATED 1.1 & 3.2 MILES EAST OF THE US-183 JCT.	\$5,200,000

8 YEAR CONSTRUCTION WORK PLAN REPORT

WorkPlanBook.rpt

TILLMAN 29516(04)	Div. 5	SH005	0.400 Mi.	FFY 2020	SH-5, BRIDGE AND APPROACHES OVER THE NORTH FORK OF THE RED RIVER AND OVERFLOW LOCATED AT THE JACKSON C/L AND 0.3 MILE EAST.	\$8,450,000
BRIDGE & APPROACHES						
TULSA 28899(04)	Div. 8	IS444	1.150 Mi.	FFY 2020	I-444 FROM SH 51 INTERCHANGE NORTH TO INDEPENDENCE(EAST LEG OF IDL)	\$31,200,000
PAVEMENT REHABILITATION						
TULSA 29693(04)	Div. 8	IS044	0.100 Mi.	FFY 2020	I-44 OVER 33RD WEST AVE EAST AND WESTBOUND, 0.6 MILES EAST OF SH-66	\$16,000,000
BRIDGE & APPROACHES						
WASHINGTON 24351(04)	Div. 8	SH011	3.330 Mi.	FFY 2020	SH-11 FROM THE OSAGE C/L EAST & SOUTH 3.33 MI	\$4,500,000
WIDEN & RESURFACE						
WASHITA 29517(04)	Div. 5	SH044	0.300 Mi.	FFY 2020	SH-44, BRIDGE AND APPROACHES OVER TURKEY CREEK AND OVERFLOW LOCATED 0.5 & 0.6 MILE NORTH OF THE I-40 JUNCTION.	\$4,250,000
BRIDGE & APPROACHES						

