











OKLAHOMA DEPARTMENT OF TRANSPORTATION

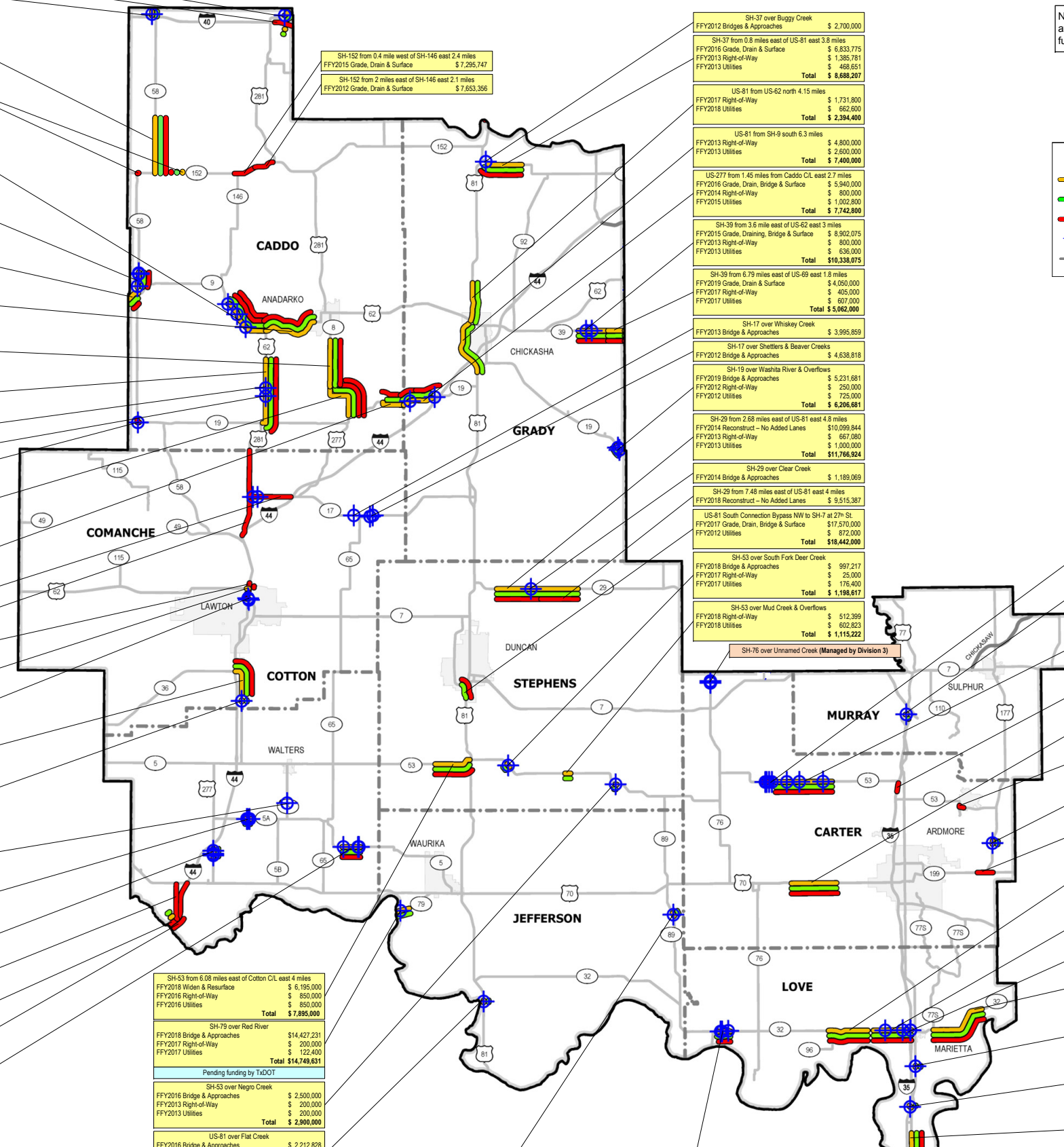
2012 to 2019 Construction Work Plan

Division 7

Note: The depicted information is based on project data currently available. Project estimates and schedules will remain subject to further refinement as more definitive data becomes available.

Map Legend

 Right-of-Way Project	 Interstate Highway
 Utilities Project	 State Highway
 Roadway Project	 U.S. Highway
 Bridge Project	 County Line
 Toll Route	 County Seat Urban Area



US-281 over the South Canadian River (Division 4 Project)	
I-40 from mile marker 102 to 104 (Managed by Division 5)	
SH-58 over Deer Creek (Managed by Division 5)	
SH-58 from SH-152 north 6 miles	
FFY2017 Widen & Resurface	\$ 6,744,335
FFY2013 Right-of-Way	\$ 103,000
FFY2013 Utilities	\$ 936,343
Total	\$ 7,782,678
SH-58/SH-152	
FFY2019 Intersection Modification	\$ 3,500,000
FFY2018 Right-of-Way	\$ 400,000
FFY2018 Utilities	\$ 750,000
Total	\$ 4,650,000
SH-9 from 5.65 miles west of US-62 east to US-62	
FFY2014 Grade, Drain & Surface	\$ 6,888,278
FFY2016 Grade, Drain & Surface	\$ 9,891,079
FFY2012 Right-of-Way	\$ 626,700
FFY2012 Utilities	\$ 864,600
Total	\$ 18,070,657
SH-58 over Washita River, Cedar & Unnamed Creeks	
FFY2017 Bridge & Approaches	\$ 4,879,909
FFY2017 Widen & Resurface	\$ 2,225,000
FFY2019 Bridge & Approaches	\$ 3,377,075
FFY2013 Right-of-Way	\$ 1,571,325
FFY2013 Utilities	\$ 1,405,600
Total	\$ 13,458,909
SH-9 from Kiowa CL east 1.38 miles	
FFY2017 Widen & Resurface	\$ 3,500,000
FFY2015 Right-of-Way	\$ 555,900
FFY2015 Utilities	\$ 740,833
Total	\$ 4,796,733
US-62 from SH-9 east 6.15 miles	
FFY2018 Grade, Drain & Surface	\$ 11,250,000
FFY2017 Right-of-Way	\$ 1,200,000
FFY2017 Utilities	\$ 1,200,000
Total	\$ 13,650,000
SH-8 from 8 miles south of Anadarko north 5 miles	
FFY2018 Grade, Drain & Surface	\$ 7,324,115
FFY2015 Right-of-Way	\$ 163,500
FFY2015 Utilities	\$ 327,436
Total	\$ 8,415,051
US-62 from SH-19 north 7 miles	
FFY2014 Grade, Drain & Surface	\$ 9,769,643
FFY2012 Right-of-Way	\$ 388,350
FFY2012 Utilities	\$ 823,300
Total	\$ 10,981,293
US-62 over Unnamed Creeks	
FFY2012 Bridge & Approaches	\$ 1,021,114
US-62 over Unnamed Creeks	
FFY2012 Bridge & Approaches	\$ 945,400
SH-19 from 1.7 mile east of Kiowa CL east 0.5 miles	
FFY2013 Grade, Drain, Bridge & Surface	\$ 2,527,847
SH-8 from SH-19/US-277 west & north 5 miles	
FFY2016 Grade & Drain	\$ 6,243,605
FFY2017 Surface	\$ 6,500,000
FFY2014 Right-of-Way	\$ 950,000
FFY2014 Utilities	\$ 1,200,000
Total	\$ 14,893,605
US-277 from 2.57 miles west of Grady CL east 2.47 miles	
FFY2016 Grade, Drain & Surface	\$ 4,596,026
FFY2014 Right-of-Way	\$ 550,000
FFY2014 Utilities	\$ 950,000
Total	\$ 6,096,026
US-277 from 0.4 mi. east of US-62 at Porter Hill east 4.46 mi.	
FFY2013 Grade, Drain, Bridge & Surface	\$ 13,790,057
US-62 Safety Improvements	
FFY2019 Intersection Modifications	\$ 2,000,000
I-44/Fort Sill Key Gate Interchange	
FFY2014 Interchange	\$ 124,832
US-62/I-44 Interchange	
FFY2014 Interchange	\$ 4,677,780
FFY2012 Right-of-Way	\$ 400,000
FFY2012 Utilities	\$ 1,500,000
Total	\$ 6,977,780
I-44 Replace, Rehab & Safety Upgrades at Various Locations	
FFY2013 Bridge & Approaches	\$ 2,450,622
US-277 from 1.56 miles north of Cotton CL north 3 miles	
FFY2017 Widen & Resurface	\$ 3,350,000
FFY2015 Right-of-Way	\$ 297,500
FFY2015 Utilities	\$ 350,000
Total	\$ 4,147,500
US-277 over Snake Creek	
FFY2018 Bridge & Approaches	\$ 2,500,000
FFY2016 Right-of-Way	\$ 147,807
FFY2016 Utilities	\$ 173,891
Total	\$ 2,821,698
SH-5 over Soldiers Creek	
FFY2018 Bridge & Approaches	\$ 2,211,006
FFY2012 Right-of-Way	\$ 40,200
FFY2012 Utilities	\$ 151,100
Total	\$ 2,402,306
SH-5A over West Cache & 2 Overflow Creeks	
FFY2019 Bridge & Approaches	\$ 3,209,950
FFY2013 Right-of-Way	\$ 103,000
FFY2013 Utilities	\$ 257,500
Total	\$ 3,570,450
US-277 over Deep Red & 2 Overflow Creeks	
FFY2019 Bridge & Approaches	\$ 7,046,195
FFY2013 Right-of-Way	\$ 50,100
FFY2013 Utilities	\$ 151,100
Total	\$ 7,247,395
SH-36 from I-44 north to US-70W	
FFY2016 Reconstruct - No added Lanes	\$ 8,927,637
I-44 0.61 mile north of Texas SIL north 1.24 miles	
FFY2016 Interchange	\$ 10,128,568
FFY2014 Right-of-Way	\$ 150,000
FFY2014 Utilities	\$ 120,628
Total	\$ 19,396,196
I-44 from the Red River north to US-70	
FFY2015 Resurface	\$ 9,707,274
SH-5 from 3.9 miles S&E of SH-66 east 1.75 miles	
FFY2019 Grade, Drain & Surface	\$ 1,535,893
FFY2019 Bridge & Approaches	\$ 4,760,775
FFY2018 Right-of-Way	\$ 404,666
FFY2018 Utilities	\$ 476,078
Total	\$ 7,177,412

SH-53 from 6.08 miles east of Cotton CL east 4 miles	
FFY2018 Widen & Resurface	\$ 6,195,000
FFY2016 Right-of-Way	\$ 850,000
FFY2016 Utilities	\$ 850,000
Total	\$ 7,895,000
SH-79 over Red River	
FFY2018 Bridge & Approaches	\$ 14,427,231
FFY2017 Right-of-Way	\$ 200,000
FFY2017 Utilities	\$ 122,400
Total	\$ 14,749,631
Pending funding by TxDOT	
SH-53 over Negro Creek	
FFY2016 Bridge & Approaches	\$ 2,500,000
FFY2013 Right-of-Way	\$ 200,000
FFY2013 Utilities	\$ 200,000
Total	\$ 2,900,000
US-81 over Flat Creek	
FFY2016 Bridge & Approaches	\$ 2,212,828
FFY2013 Right-of-Way	\$ 188,090
FFY2013 Utilities	\$ 221,283
Total	\$ 2,622,201

SH-89 over Post Oak Creek	
FFY2019 Bridge & Approaches	\$ 1,922,839
FFY2018 Right-of-Way	\$ 163,441
FFY2018 Utilities	\$ 192,284
Total	\$ 2,278,564
SH-32 over Mud Creek and Mud Creek Overflows	
FFY2015 Grade, Drain, Bridge & Surface	\$ 8,208,915
FFY2014 Right-of-Way	\$ 600,000
FFY2014 Utilities	\$ 800,000
Total	\$ 9,608,915

SH-37 over Buggy Creek	
FFY2012 Bridge & Approaches	\$ 2,700,000
SH-37 from 0.8 miles east of US-81 east 3.8 miles	
FFY2016 Grade, Drain & Surface	\$ 6,833,775
FFY2013 Right-of-Way	\$ 1,385,781
FFY2013 Utilities	\$ 468,651
Total	\$ 8,988,207
US-81 from US-62 north 4.15 miles	
FFY2017 Right-of-Way	\$ 1,731,800
FFY2018 Utilities	\$ 682,800
Total	\$ 2,394,400
US-81 from SH-9 south 6.3 miles	
FFY2013 Right-of-Way	\$ 4,800,000
FFY2013 Utilities	\$ 2,600,000
Total	\$ 7,400,000
US-277 from 1.45 miles from Caddo CL east 2.7 miles	
FFY2016 Grade, Drain, Bridge & Surface	\$ 5,940,000
FFY2014 Right-of-Way	\$ 800,000
FFY2015 Utilities	\$ 1,032,800
Total	\$ 7,742,800
SH-39 from 3.6 mile east of US-62 east 3 miles	
FFY2015 Grade, Drain, Bridge & Surface	\$ 8,902,075
FFY2013 Right-of-Way	\$ 800,000
FFY2013 Utilities	\$ 636,000
Total	\$ 10,338,075
SH-39 from 6.79 miles east of US-69 east 1.8 miles	
FFY2019 Grade, Drain & Surface	\$ 4,050,000
FFY2017 Right-of-Way	\$ 455,000
FFY2017 Utilities	\$ 687,000
Total	\$ 5,092,000
SH-17 over Whiskey Creek	
FFY2013 Bridge & Approaches	\$ 3,995,859
SH-17 over Shalters & Beaver Creeks	
FFY2012 Bridge & Approaches	\$ 4,638,818
SH-19 over Washita River & Overflows	
FFY2019 Bridge & Approaches	\$ 5,231,681
FFY2012 Right-of-Way	\$ 250,000
FFY2012 Utilities	\$ 725,000
Total	\$ 6,296,681
SH-29 from 2.68 miles east of US-81 east 4.8 miles	
FFY2014 Reconstruct - No Added Lanes	\$ 10,959,344
FFY2013 Right-of-Way	\$ 667,080
FFY2013 Utilities	\$ 1,000,000
Total	\$ 11,766,924
SH-29 over Clear Creek	
FFY2014 Bridge & Approaches	\$ 1,189,069
SH-29 from 7.48 miles east of US-81 east 4 miles	
FFY2018 Reconstruct - No Added Lanes	\$ 9,515,387
US-81 South Connection Bypass NW to SH-7 at 27th St.	
FFY2017 Grade, Drain, Bridge & Surface	\$ 17,570,000
FFY2012 Utilities	\$ 872,000
Total	\$ 18,442,000
SH-53 over South Fork Deer Creek	
FFY2018 Bridge & Approaches	\$ 997,217
FFY2017 Right-of-Way	\$ 25,000
FFY2017 Utilities	\$ 176,400
Total	\$ 1,198,617
SH-53 over Mud Creek & Overflows	
FFY2018 Right-of-Way	\$ 512,399
FFY2018 Utilities	\$ 602,823
Total	\$ 1,115,222

SH-53 over Caddo, Overflows & Bear Creeks	
FFY2013 Grade, Drain, Bridge & Surface	\$ 7,104,387
US-77 over Honey Creek	
FFY2019 Bridge & Approaches	\$ 1,899,330
FFY2018 Right-of-Way	\$ 400,000
FFY2018 Utilities	\$ 200,000
Total	\$ 2,499,330
SH-53 from 6.87 miles east of SH-76 jct. east 8 miles	
FFY2015 Grade & Drain	\$ 10,419,500
FFY2015 Bridge & Approaches	\$ 4,521,300
FFY2016 Grade, Drain & Surface	\$ 10,443,573
FFY2013 Right-of-Way	\$ 1,442,000
FFY2014 Utilities	\$ 1,722,700
Total	\$ 28,548,773
I-35 from 6.42 miles north of Love CL north 0.92 miles	
FFY2018 Reconstruct - No Added Lanes	\$ 2,000,000
US-70 from 6.74 miles east to SH-76 jct. east 4.95 miles	
FFY2017 Grade, Drain & Surface	\$ 6,869,560
FFY2015 Right-of-Way	\$ 704,519
FFY2015 Utilities	\$ 810,186
Total	\$ 8,384,275
SH-53 from 7.06 miles east of I-35 west to Ardmore Airport	
FFY2012 Grade, Drain & Surface	\$ 1,832,000
US-177 over Washita River	
FFY2019 Bridge & Approaches	\$ 7,426,315
FFY2012 Right-of-Way	\$ 300,000
FFY2012 Utilities	\$ 159,900
Total	\$ 7,886,215
SH-199 from 1.35 miles west of US-177 east 1.67 miles	
FFY2012 Grade, Drain & Surface	\$ 6,386,000
SH-32 from 0.41 miles west of SH-96 east 4.3 miles	
FFY2016 Grade, Drain, Bridge & Surface	\$ 9,340,000
FFY2015 Right-of-Way	\$ 272,500
FFY2015 Utilities	\$ 54,500
Total	\$ 9,667,000
SH-32 from 3.89 miles east of SH-96 east 4.1 miles	
FFY2014 Grade, Drain, Bridge & Surface	\$ 8,399,440
FFY2012 Right-of-Way	\$ 260,000
FFY2012 Utilities	\$ 300,000
Total	\$ 8,959,400
I-35 over SH-32	
FFY2018 Bridge & Approaches	\$ 5,120,000
SH-32 from SH-775 east 6.45 miles	
FFY2019 Widen & Resurface	\$ 13,222,500
FFY2018 Right-of-Way	\$ 1,123,912
FFY2018 Utilities	\$ 1,322,250
Total	\$ 15,668,662
US-77 over Cloud Branch Creek	
FFY2017 Bridge & Approaches	\$ 2,047,338
FFY2015 Right-of-Way	\$ 96,500
FFY2015 Utilities	\$ 119,200
Total	\$ 2,263,038
US-77 over Railroad	
FFY2019 Bridge & Approaches	\$ 4,500,000
FFY2017 Right-of-Way	\$ 1,500,000
FFY2017 Utilities	\$ 1,200,000
Total	\$ 7,200,000
I-35 at Rogers Road	
FFY2013 Interchange	\$ 9,891,817
FFY2012 Right-of-Way	\$ 4,087,000
FFY2012 Utilities	\$ 485,300
Total	\$ 14,464,117
Pending funding by others	