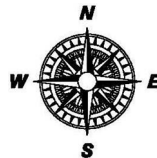
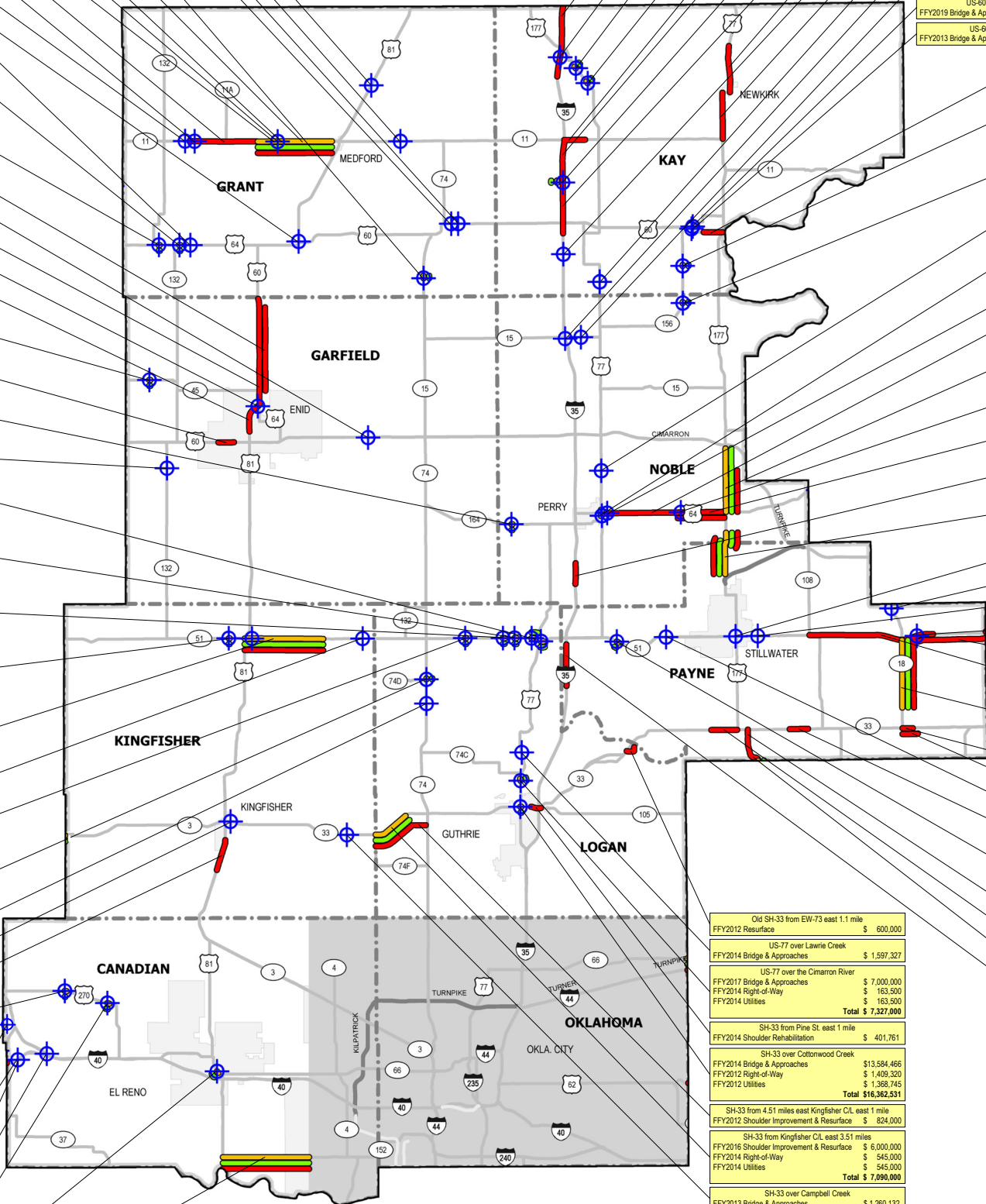


OKLAHOMA DEPARTMENT OF TRANSPORTATION  
2012 to 2019 Construction Work Plan  
Division 4 – Sheet 1 of 2

Note: The depicted information is based on project data currently available. Project estimates and schedules will remain subject to further refinement as more definitive data becomes available.



US-81 over Pole Cat Creek & Unnamed Creeks	\$ 6,663,700
FFY2013 Bridge & Approaches	
SH-11 over Polecat Creek	\$ 1,597,327
FFY2014 Bridge & Approaches	
US-60 over Boggey Creek	\$ 1,597,327
FFY2014 Bridge & Approaches	
US-60 over Pond Creek	\$ 3,432,000
FFY2013 Bridge & Approaches	
SH-74 over Unnamed Creek	\$ 500,000
FFY2017 Bridge & Approaches	
FFY2014 Right-of-Way	\$ 163,500
FFY2014 Utilities	\$ 163,500
Total	\$ 827,000
SH-11 from 13 miles east of Alfalfa CIL east to US-81	
FFY2015 Shoulder Improvement & Resurface	\$ 9,608,558
FFY2012 Right-of-Way	\$ 530,000
FFY2012 Utilities	\$ 530,000
Total	\$10,668,558
SH-11 over Cottonwood Creek	
FFY2015 Bridge & Approaches	\$ 821,268
SH-11 over Osage Creek	
FFY2015 Bridge & Approaches	\$ 821,268
SH-11 over Pond Creek	
FFY2015 Bridge & Approaches	\$ 821,268
SH-11 from 6.43 miles east of Alfalfa CIL east 6.57 miles	
FFY2014 Shoulder Improvement & Resurface	\$ 8,867,034
SH-11 over Crooked Creek	
FFY2014 Bridge & Approaches	\$ 798,664
SH-11 over Sand Creek	
FFY2014 Bridge & Approaches	\$ 1,597,327
US-81 over Kilpecker Creek	
FFY2013 Bridge & Approaches	\$ 1,910,886
US-64 over Coldwater Creek	
FFY2014 Bridge & Approaches	\$ 5,995,000
SH-64 over Unnamed Creek	
FFY2014 Bridge & Approaches	\$ 1,597,327
FFY2012 Right-of-Way	\$ 159,000
FFY2012 Utilities	\$ 159,000
Total	\$ 1,915,327
SH-64 over Unnamed Creek	
FFY2014 Bridge & Approaches	\$ 1,597,327
FFY2012 Right-of-Way	\$ 159,000
FFY2012 Utilities	\$ 159,000
Total	\$ 1,915,327
US-81 from SH-45 north 8 miles	
FFY2018 Pavement Rehabilitation	\$ 1,000,000
US-64 over Blackbear Creek	
FFY2018 Bridge & Approaches	\$ 1,000,000
US-60 from 1 miles north of SH-45 north 7.9 miles	
FFY2017 Shoulder Rehabilitation	\$ 3,555,651
US-60 over southbound US-64	
FFY2012 Bridge & Approaches	\$2,966,680
US-60 from Chestnut Ave. north 5.4 miles	
FFY2017 Shoulder Rehabilitation	\$ 2,302,376
SH-45 over Unnamed Creek	
FFY2014 Bridge & Approaches	\$ 1,597,327
FFY2012 Right-of-Way	\$ 159,000
FFY2012 Utilities	\$ 159,000
Total	\$ 1,915,327
US-60 from Garland Rd. east 1.5 miles to Hoover St	
FFY2014 Shoulder Rehabilitation	\$ 457,736
SH-164 over East Warren Creek	
FFY2014 Bridge & Approaches	\$ 1,193,681
FFY2012 Right-of-Way	\$ 116,083
FFY2012 Utilities	\$ 116,083
Total	\$ 1,425,847
SH-132 over Turkey Creek	
FFY2014 Bridge & Approaches	\$ 1,597,327
SH-51 over E. Beaver Creek	
FFY2018 Bridge & Approaches	\$12,000,000
FFY2015 Right-of-Way	\$ 2,190,000
FFY2015 Utilities	\$ 1,962,000
Total	\$16,142,000
SH-51 over Middle Beaver Creek	
FFY2017 Bridge & Approaches	\$ 3,000,000
FFY2014 Right-of-Way	\$ 163,500
FFY2014 Utilities	\$ 163,500
Total	\$ 3,327,000
SH-51 over West Beaver Creek	
FFY2017 Bridge & Approaches	\$ 3,000,000
FFY2014 Right-of-Way	\$ 163,500
FFY2014 Utilities	\$ 163,500
Total	\$ 3,327,000
SH-51 over Turkey Creek	
FFY2014 Bridge & Approaches	\$ 2,038,301
FFY2012 Right-of-Way	\$ 103,000
FFY2012 Utilities	\$ 103,000
Total	\$ 2,244,301
SH-51 from US-81 east 7.53 miles	
FFY2016 Shoulder Improvement & Resurface	\$ 8,300,000
FFY2014 Bridge & Approaches	\$ 1,160,000
FFY2012 Right-of-Way	\$ 412,000
FFY2012 Utilities	\$ 412,000
Total	\$10,284,000
SH-51 over Skeleton Creek	
FFY2014 Bridge Rehabilitation	\$ 1,090,000
SH-51 over Bridge Creek	
FFY2019 Bridge & Approaches	\$ 800,000
FFY2015 Right-of-Way	\$ 163,500
FFY2015 Utilities	\$ 163,500
Total	\$ 1,127,000
SH-74 over Skeleton Creek	
FFY2013 Bridge & Approaches	\$ 1,552,119
FFY2012 Right-of-Way	\$ 159,000
FFY2012 Utilities	\$ 159,000
Total	\$ 1,870,119
SH-74 over Crow Creek	
FFY2014 Bridge & Approaches	\$ 1,597,327
SH-33 over Uncle John's, Overflow and Unnamed Creek	
FFY2013 Bridge & Approaches	\$ 2,780,045
US-81 from EW-84 north 3 miles	
FFY2018 Grade, Drain & Surface	\$ 2,800,000
US-270 over Unnamed Creek	
FFY2017 Bridge & Approaches	\$ 1,500,000
FFY2014 Right-of-Way	\$ 163,500
FFY2014 Utilities	\$ 163,500
Total	\$ 1,827,000
US-281 over the South Canadian River	
FFY2016 Bridge & Approaches	\$10,000,000
FFY2013 Right-of-Way	\$ 545,000
FFY2013 Utilities	\$ 545,000
Total	\$11,090,000
I-40 Westbound over the South Canadian River	
FFY2016 Bridge & Approaches	\$13,000,000
I-40 Eastbound over the South Canadian River	
FFY2016 Bridge & Approaches	\$13,000,000
US-281 Spur over I-40	
FFY2018 Bridge & Approaches	\$ 3,500,000
US-270 over Unnamed Creek	
FFY2017 Bridge & Approaches	\$ 1,500,000
FFY2014 Right-of-Way	\$ 163,500
FFY2014 Utilities	\$ 163,500
Total	\$ 1,827,000
I-40B over UPAC RR	
FFY2017 Bridge & Approaches	\$ 6,500,000
FFY2014 Right-of-Way	\$ 163,500
FFY2014 Utilities	\$ 163,500
Total	\$ 6,827,000
SH-152 from US-81 east 9 miles to Cemetery Road	
FFY2018 Shoulder Improvement & Resurface	\$ 9,000,000
FFY2015 Right-of-Way	\$ 1,090,000
FFY2015 Utilities	\$ 1,090,000
Total	\$11,180,000



I-35 begin MM 229.33 north to MM 235.96	
FFY2018 Pavement Rehabilitation	\$14,700,000
I-35 under Bander Road	
FFY2018 Bridge & Approaches	\$ 2,000,000
US-177 over Unnamed Creek	
FFY2017 Bridge & Approaches	\$ 1,500,000
FFY2014 Right-of-Way	\$ 163,500
FFY2014 Utilities	\$ 163,500
Total	\$ 1,827,000
US-177 over Unnamed Creek	
FFY2017 Bridge & Approaches	\$ 1,500,000
FFY2014 Right-of-Way	\$ 163,500
FFY2014 Utilities	\$ 163,500
Total	\$ 1,827,000
SH-11 from I-35 east 2 miles	
FFY2014 Shoulder Rehabilitation	\$ 582,605
I-35 begin MM 220 north to MM 224.43	
FFY2018 Resurface	\$20,000,000
I-35 under Hubbard Rd.	
FFY2017 Bridge & Approaches	\$ 3,500,000
FFY2014 Right-of-Way	\$ 163,500
FFY2014 Utilities	\$ 163,500
Total	\$ 3,827,000
I-35 begin MM 213.91 north to MM 220	
FFY2017 Pavement Rehabilitation	\$24,496,000
US-77 from Newkirk City Limits north 3.2 miles	
FFY2016 Shoulder Improvement & Resurface	\$ 5,907,834
I-35 under Fountain Road	
FFY2018 Bridge & Approaches	\$ 2,000,000
US-77 from SH-11W north 4.5 miles (SB only)	
FFY2017 Shoulder Rehabilitation	\$ 2,244,937
US-77 over Bird's Nest Creek	
FFY2014 Bridge & Approaches	\$ 2,632,387
I-35 under SH-15	
FFY2018 Bridge & Approaches	\$ 3,500,000
SH-15 over an 2 unnamed creeks	
FFY2014 Bridge & Approaches	\$ 654,078
US-60B over Bois D' Arc Creek	
FFY2019 Bridge & Approaches	\$ 3,000,000
US-60 over Bois D' Arc Creek	
FFY2013 Bridge & Approaches	\$ 7,758,840

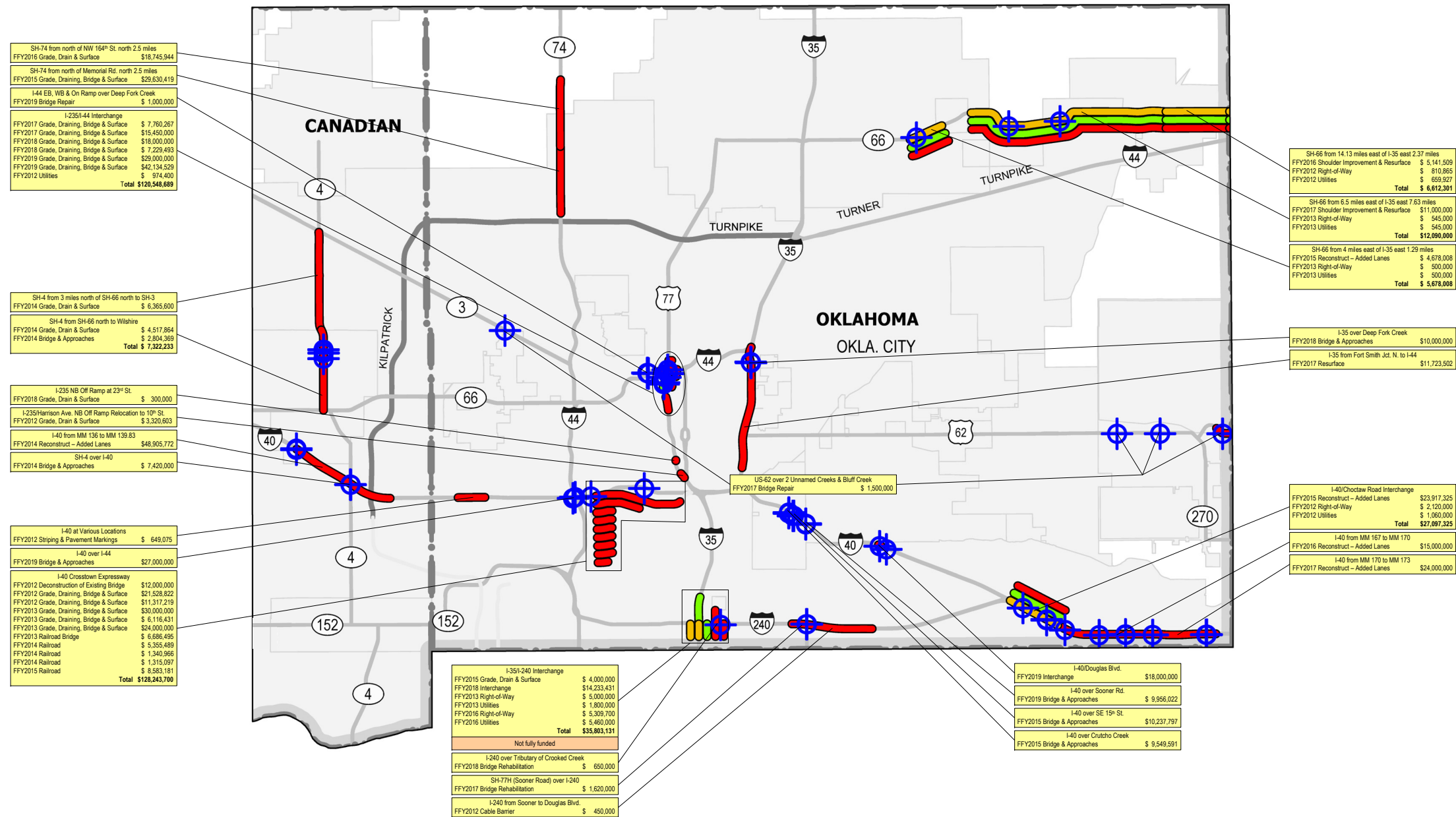
US-60 from Waverly St. east 1.8 miles	
FFY2018 Pavement Rehabilitation	\$ 2,800,000
SH-156 over Cowskin Creek	
FFY2019 Bridge & Approaches	\$ 750,000
FFY2015 Right-of-Way	\$ 81,750
FFY2015 Utilities	\$ 109,000
Total	\$ 940,750
SH-156 over Deadman Creek	
FFY2014 Bridge & Approaches	\$1,597,327
FFY2012 Right-of-Way	\$ 159,000
FFY2012 Utilities	\$ 159,000
Total	\$1,915,327
US-77 over Black Bear Creek	
FFY2012 Bridge & Approaches	\$ 2,044,186
SH-86 over Cow Creek	
FFY2016 Bridge & Approaches	\$ 2,800,000
FFY2013 Right-of-Way	\$ 161,957
FFY2013 Utilities	\$ 161,957
Total	\$ 3,123,914
US-64 over Cow Creek	
FFY2013 Bridge & Approaches	\$ 1,853,828
US-64 from Boundary Street east 7 miles	
FFY2012 Surface	\$11,130,963
US-177 from US-64 north 6.1 miles	
FFY2016 Grade, Drain, Bridge & Surface	\$ 4,219,355
FFY2012 Right-of-Way	\$ 1,376,274
FFY2012 Utilities	\$ 1,099,879
Total	\$ 6,695,508
US-64 over Mule Creek	
FFY2013 Bridge & Approaches	\$ 1,503,007
US-64 7 miles east of Boundary Street east 4.5 miles	
FFY2013 Grade, Drain & Bridge	\$ 5,513,921
FFY2014 Surface	\$ 7,328,926
Total	\$13,040,847
I-35 from MM 180 to MM 182	
FFY2012 Cable Barrier	\$ 250,000
US-177 from Cimarron Turnpike north 4 miles	
FFY2016 Grade, Drain & Surface	\$13,000,000
FFY2013 Right-of-Way	\$ 545,000
FFY2013 Utilities	\$ 500,000
Total	\$14,045,000
SH-51 over Boomer Creek	
FFY2015 Bridge & Approaches	\$ 6,540,000
SH-18 over Salt Creek	
FFY2013 Bridge & Approaches	\$ 1,608,987
SH-51 over W. & E. Brush Creek	
FFY2018 Bridge Rehabilitation	\$ 700,000
SH-51 over Salt Creek	
FFY2018 Bridge Rehabilitation	\$ 500,000
US-51 from SH-18 east 10.8 miles	
FFY2018 Pavement Rehabilitation	\$ 8,100,000
SH-51 Various Locations from SH-108 east 12 miles	
FFY2016 Guardrail	\$ 1,028,302
SH-18 from 2 miles north of SH-33 north 6.5 miles	
FFY2018 Shoulder Improvement & Resurface	\$ 4,500,000
FFY2015 Right-of-Way	\$ 545,000
FFY2015 Utilities	\$ 545,000
Total	\$ 5,590,000
SH-33 at SH-18 (Little Ave.) & Linwood Ave.	
FFY2018 Intersection Modification	\$ 200,000
SH-33 from SH-18 east 1.45 miles to Maiten Dr.	
FFY2019 Pavement Rehabilitation	\$ 2,500,000
SH-51 eastbound over Harrington Creek	
FFY2014 Bridge & Approaches	\$ 1,635,000
SH-33 over unnamed creek	
FFY2013 Widen, Resurface & Bridge	\$ 3,140,000
SH-51 eastbound over Unnamed Creek	
FFY2017 Bridge & Approaches	\$ 3,000,000
FFY2014 Right-of-Way	\$ 163,500
FFY2014 Utilities	\$ 163,500
Total	\$ 3,327,000
US-177 1.5 miles south of SH-33 north 1.5 miles	
FFY2012 Grade, Drain & Surface	\$ 6,188,679
SH-33 from 7.9 miles east of Logan CIL east 2.5 miles	
FFY2015 Grade, Draining, Bridge & Surface	\$12,614,051
US-177 over Cimarron River & Dugout Creek	
FFY2012 Grade, Draining, Bridge & Surface	\$ 7,135,181
I-35 from MM 170 to MM 174	
FFY2012 Cable Barrier	\$ 500,000

Old SH-33 from EW-73 east 1.1 mile	
FFY2012 Resurface	\$ 600,000
US-77 over Lawrie Creek	
FFY2014 Bridge & Approaches	\$ 1,597,327
US-77 over the Cimarron River	
FFY2017 Bridge & Approaches	\$ 7,000,000
FFY2012 Right-of-Way	\$ 163,500
FFY2014 Utilities	\$ 163,500
Total	\$ 7,327,000
SH-33 from Pine St. east 1 mile	
FFY2014 Shoulder Rehabilitation	\$ 401,761
SH-33 over Cottonwood Creek	
FFY2014 Bridge & Approaches	\$13,584,466
FFY2012 Right-of-Way	\$ 1,495,320
FFY2012 Utilities	\$ 1,366,745
Total	\$16,382,531
SH-33 from 4.51 miles east Kingsfisher CIL east 1 mile	
FFY2012 Shoulder Improvement & Resurface	\$ 824,000
SH-33 from Kingsfisher CIL east 3.51 miles	
FFY2016 Shoulder Improvement & Resurface	\$ 6,000,000
FFY2014 Right-of-Way	\$ 545,000
FFY2014 Utilities	\$ 545,000
Total	\$ 7,890,000
SH-33 over Campbell Creek	
FFY2013 Bridge & Approaches	\$ 1,260,132

**Map Legend**

	Right-of-Way Project		Interstate Highway
	Utilities Project		State Highway
	Roadway Project		U.S. Highway
	Bridge Project		County Line
	Toll Route		County Seat Urban Area

**OKLAHOMA DEPARTMENT OF TRANSPORTATION**  
**2012 to 2019 Construction Work Plan**  
**Division 4 – Sheet 2 of 2**



Note: The depicted information is based on project data currently available. Project estimates and schedules will remain subject to further refinement as more definitive data becomes available.

