
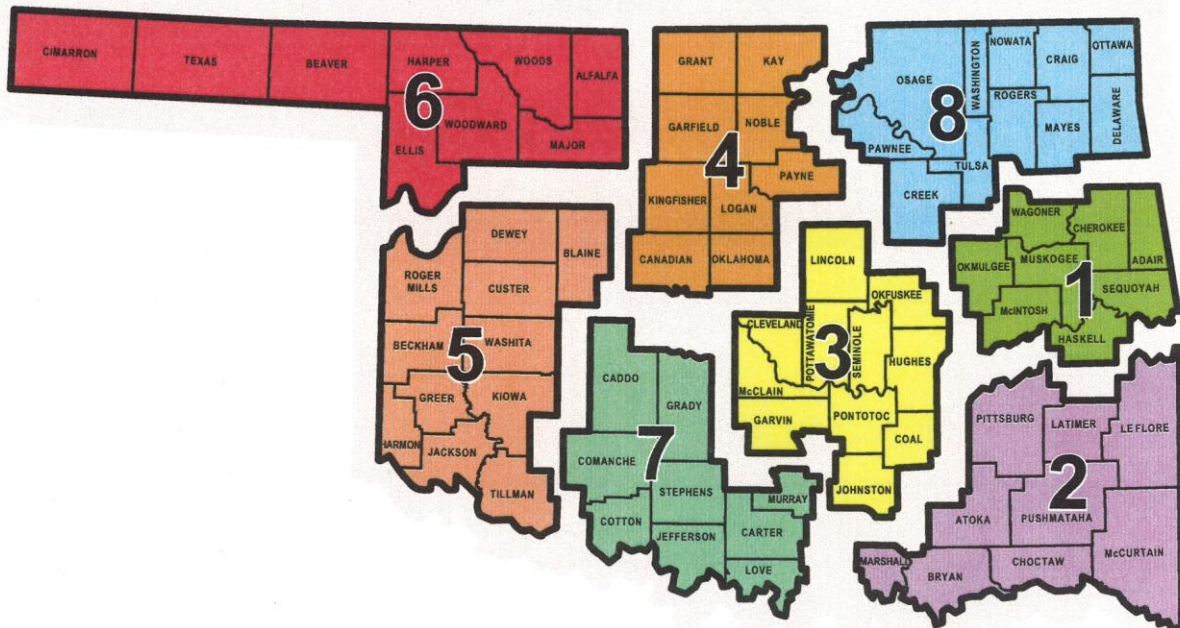


# OKLAHOMA DEPARTMENT OF TRANSPORTATION



## FFY-2012 through FFY-2019 Construction Work Plan



# Table of Contents

<b>SECTION I</b>	<b>FOREWORD - Letter from the Director</b>
<b>SECTION II</b>	<b>BUDGETARY PROJECTIONS</b>
<b>SECTION III</b>	<b>BALANCING PROCESS</b>
<b>SECTION IV</b>	<b>SUMMARY REPORT</b>
<b>SECTION V</b>	<b>CONSTRUCTION WORK PLAN Sorted by Federal Fiscal Year and by County</b>



The Oklahoma Department of Transportation is pleased to provide the 2012-2019 Construction Work Plan, Volume IX. The Plan encompasses critically needed transportation improvement projects on our State and US highways and our Interstates. These projects are recommended through an annual validation and consideration process led by our eight Field Division Engineers and approved by the Transportation Commission.

The State owned highway system in Oklahoma is comprised of the State numbered route highways, the US numbered route highways and the interstate highway system. The state system of highways encompasses 12,265 centerline miles as measured in one direction along the dividing stripe of two lane facilities and in one direction along the general median of multilane facilities. Transportation on our highways is also facilitated via 6,788 bridge structures that span major rivers and lakes, named and unnamed perennial streams and creeks, other roads and highways and railroads. On the average, passenger vehicles, buses and light and heavy trucks traveled more than 66 million vehicle miles each day (daily vehicle miles traveled or DVMT) in 2010 on the non-toll highways in the State of Oklahoma.


The conditional issues that manifest in our bridge infrastructure are well known. Since the year 2000 Oklahoma has consistently ranked as one of the worst states on the national list of structurally deficient bridges. At the most recent peak in 2005 1,163 bridges or a full 17% of all highway system bridges were classified as structurally deficient.

The Department has placed a priority and focused available resources on this chronic problem in earnest since 2003. With the passage of House Bill 1078 in 2005, which initiated the Rebuilding Oklahoma Access and Driver Safety (ROADS) fund, a more diverse funding pool has been brought to bear. As a result, our structurally deficient bridge numbers are expected to drop to 706 of the recorded 6,788 or 10.4% with the release of the adjusted 2010 annual bridge inspection reports.

A thorough review of the current Asset Preservation Plan and the 2011-2018 Construction Work Plan revealed that only 293 of the identified structurally deficient bridges are unfunded and have no scheduled solution. Therefore, as we finalize our annual rebalancing of the Construction Work Plan, it has become increasingly clear that the enormity of the structurally deficient bridge problem that has plagued the highway system for many years can be substantially reduced.

Governor Fallin has chosen to confront this long standing problem head on. She has challenged the Department to prepare an investment strategy that will visit all known structurally deficient bridge conditional issues within an eight year window. In response, this Construction Work Plan includes an additional 126 of the 293 remaining unfunded structurally deficient bridges. The structurally deficient bridges identified as unfunded encompass the remaining 167 structures located in all areas of the State with an estimated improvement cost of \$439.3 million in today's dollars.

Fully implemented, Governor Fallin's bold infrastructure investment challenge will provide funding for the remaining structurally deficient bridges and the Department stands ready to effect the improvements. Oklahoman's will witness a complete reversal of our bridge infrastructure conditional standing, as we move from the bottom to near the top during the time period encompassed by this very Construction Work Plan. As envisioned, the Governor sends a clear message regarding our resolve to control our own destiny by investing in ourselves to the betterment of our citizens and in the interest of furthering our economic progress.

  
Gary M. Ridley  
Secretary of Transportation

**BUDGETARY  
PROJECTIONS**

# Budgetary Projections

## **CONSTRUCTION WORK PLAN - FFY 2012 through FFY 2019**

The budgetary projections utilized for the basis of the fiscally responsible and financially balanced Construction Work Plan were established through a systematic evaluation of the Department's anticipated State-Aid and Federal-Aid revenues and expenditures. Projections were performed for Federal Fiscal Years 2012 - 2019 with the Federal Fiscal Year defined as beginning October 1<sup>st</sup> and ending on September 30<sup>th</sup>. The budgetary projections only address funding that has been historically and/or categorically committed to State, Federal and Interstate highway system improvements and does not address Department earmarks or other mandated programs.

For the purposes of the initial projections, an estimated baseline State-Aid amount of \$82.17 million and an estimated Federal-Aid amount of \$333.9 million was utilized as the Fiscal Year 2012 benchmark. The Federal-Aid amount includes a 7.5% projection overstatement to avoid any potential loss of future Federal-Aid funds due to under programming. Of particular note, the annual baseline State-Aid amount available for Construction Work Plan projects is expected to grow to over \$317.8 million during the next eight years.

As the benchmark amount will vary based upon the results of the annual Congressional budgeting process, the estimated projections will require further adjustment and we will adapt our Construction Work Plan accordingly.

Once the Statewide projections are recorded by Fiscal Year, the following formula is applied to establish a baseline Fiscal Year projection for each Field Division:

**% of Population + % of Mainline Highway System Miles + % of Previous 15 Year Const. Program**

**3**

This formula considers common demographic, physical and historical criteria and yields a Divisional percentage that renders an equitable distribution of the available funds.

## **CORRIDOR PLAN PROJECTS**

The budgetary projections for Federal Fiscal Years 2012 - 2019 are adjusted accordingly to reflect the debt service requirements of the Corridor Plan projects.

The individual project estimates exemplified in the Construction Work Plan constitute approximately 100% of the Federal Fiscal Years 2012 - 2019 anticipated available State and Federal formula funds including the 7.5% overstatement of Federal-Aid and the earmarked Interstate Maintenance funds and excludes the Corridor Plan debt service.

# BALANCING PROCESS

# Balancing Process

The balancing of the Construction Work Plan progressed in accordance with the roles and responsibilities generally defined in the following outline:

## **Field Division Engineers**

The development of Construction Work Plan begins with our Field Division Engineers and is guided by their knowledge of the transportation needs and priorities in their respective Divisions. They and their staff work to maintain an understanding of the condition of the roads and bridges in their areas of responsibility. In addition, other key Department Divisions collect and analyze transportation data factoring the following general characteristics as applicable and listed in no particular order:

- surface condition
- bridge condition
- geometrics (vertical and horizontal alignment)
- average annual daily traffic (AADT)
- percentage of truck traffic
- accident history
- local, regional and national traffic patterns
- capacity

The understanding gained from this information is then coupled with the careful consideration of the Field Division's condition and capacity assessments of the highway network and the associated critical needs, their anticipated improvement budgets, and further communication with the Division's Transportation Commissioner. The Field Division Engineers then review and validate the scheduled Construction Work Plan projects and formulate a group of new projects to be added in accordance with the projected funding availability.

## **Planning & Research Division**

The Planning & Research Division is responsible for coordinating the State's transportation planning efforts with those of Oklahoma's Metropolitan Planning Organizations, and consulting with the tribal governments and local officials with responsibilities for transportation. The development of the Long Range Plan, the maintenance of the Statewide Transportation Improvement Plan as derived from the first four years of the ODOT Eight Year Construction Work Plan, Corridor Studies, as well as early project development all include opportunities for public participation and review. The results of this public involvement, input from ongoing coordination and consultation, and the planning documents are provided to the Field Division Engineers for their consideration as the Work Plan is developed.

## **Project Management Division**

The Project Management Division works directly with and assists the Field Division Engineers in the development of their respective Division's Construction Work Plan and in



the subsequent daily management of the project development activities. Projects proposed by the Field Division Engineers that did not previously exist in the Construction Work Plan are validated to the extent possible in order to institute a preliminary scope, schedule and budget. Concurrently and to the extent possible, the scope, schedule and budget of projects that previously existed in the Construction Work Plan are re-validated.

The Project Management Division then continues to facilitate necessary modifications to the scope, schedule and/or budgets of approved Construction Work Plan projects as more detailed information becomes available during the course of Project Development. Validation of projects is accomplished through drive outs and/or other project team meetings with the complete participation of appropriate Preconstruction and Operations Divisions as deemed necessary. The responsible Project Manager schedules, coordinates, documents and facilitates these meetings.

### **Director, Deputy Director and the Chief Engineer**

The Director, Deputy Director and Chief Engineer, in concert with the Director of Engineering, Director of Operations, Director of Capital Programs and Information Management, Director of Finance and Administration, the Programs Division, the Project Management Division and the Field Division Engineers work to fiscally constrain and balance the Construction Work Plan in accordance with the percentage requirements of the IM, NH, STP, and BR Federal funding categories. The Work Plan balancing is performed with foremost consideration for maintaining the integrity of the Field Division Engineer's and the Transportation Commissioner's project priorities. In addition, the balancing process seeks to insure that each Field Division is allocated available funding in accordance with the aggregate State and Federal budget projections.

### **ADDITIONAL CONSIDERATIONS**

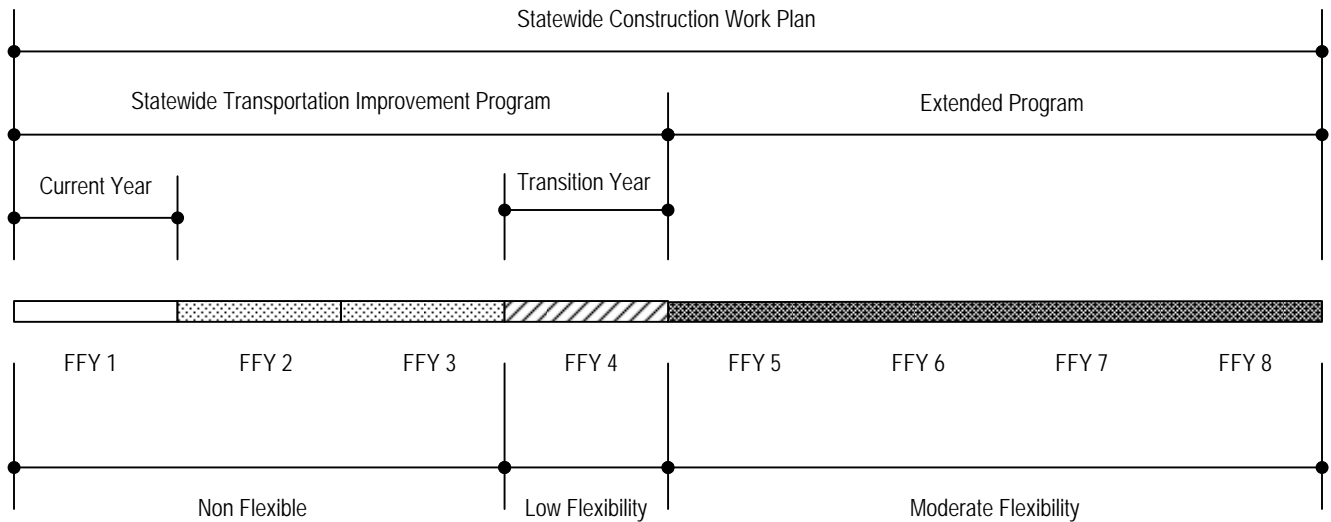
Given the number of extreme variables and the inherent need to maintain a balance between available funds and the Divisional funding commitments, the final Divisional projections are adjusted within a given year. Any adjustments are initiated with consideration for the debt service requirements of the Corridor Plan projects, the ability to schedule and prepare projects for construction in the appropriate Federal-Aid funding categories and the ability to sustain a reasonable annual Construction Work Plan in each Division.

The Construction Work Plan is balanced within these guidelines and has been determined to be an equitable representation to the satisfaction of the Department and the Transportation Commission.

The Interstate Maintenance Earmarking commitment is continued and adjusted as necessary to encourage the substantial replacement, repair and preservation of the Interstate System. The IM Earmark commitment corresponds with the Divisional budgetary dedication by fiscal year.

The Programs Division and the Project Management Division will work in concert with the Field and Central Office Divisions to continue the monitoring and management of the Construction Work Plan in accordance with the provisions of the Construction Work Plan Management Process.

# CONSTRUCTION WORK PLAN MANAGEMENT PROCESS



- Projects are "Locked"
- Only modified through formal Program Revision Process
- Must Remain Balanced
- Evaluated yearly (July-August) to prepare for inclusion of Extended Program
- Potential projects to be considered for current program "Lock"
- Refined project Scope/Schedule/Budget
- Prioritized by Year
- May set minimum criteria for inclusion
- Must Remain Balanced
- Evaluated yearly (July-August) to prepare for inclusion of Extended Program
- Varying levels of Project Development
- Flexible Scope/Schedule/Budget
- Prioritized by Year
- Must Remain Balanced
- Any project can be advanced for consideration in the Transition Year
- Evaluated yearly (July-August) to prepare for inclusion of Unscheduled Projects

**SUMMARY  
REPORT**

CONSTRUCTION WORK PLAN SUMMARY REPORT										
FFY	Available Funds	Division 1	Division 2	Division 3	Division 4	Division 5	Division 6	Division 7	Division 8	FFY Totals
2012	Estimate	\$29,019,910	\$39,409,750	\$59,260,300	\$85,652,984	\$32,481,455	\$26,234,485	\$31,341,079	\$84,944,160	\$388,344,123
	IM Earmark	\$2,000,000	\$0	\$8,000,000	\$10,000,000	\$0	\$0	\$0	\$10,000,000	\$30,000,000
	Total	\$31,019,910	\$39,409,750	\$67,260,300	\$95,652,984	\$32,481,455	\$26,234,485	\$31,341,079	\$94,944,160	\$418,344,123
2013	Estimate	\$38,771,081	\$43,325,990	\$69,939,909	\$109,316,995	\$39,253,271	\$30,687,639	\$47,205,166	\$108,937,878	\$487,437,929
	IM Earmark	\$0	\$0	\$7,000,000	\$9,000,000	\$2,000,000	\$0	\$3,000,000	\$9,000,000	\$30,000,000
	Total	\$38,771,081	\$43,325,990	\$76,939,909	\$118,316,995	\$41,253,271	\$30,687,639	\$50,205,166	\$117,937,878	\$517,437,929
2014	Estimate	\$41,486,423	\$47,517,301	\$75,864,267	\$139,502,066	\$42,840,572	\$31,586,249	\$46,867,382	\$112,102,042	\$537,766,302
	IM Earmark	\$0	\$0	\$7,000,000	\$9,000,000	\$2,000,000	\$0	\$3,000,000	\$9,000,000	\$30,000,000
	Total	\$41,486,423	\$47,517,301	\$82,864,267	\$148,502,066	\$44,840,572	\$31,586,249	\$49,867,382	\$121,102,042	\$567,766,302
2015	Estimate	\$46,531,975	\$51,417,480	\$81,248,394	\$120,314,956	\$46,199,105	\$94,948,344	\$51,702,981	\$119,560,078	\$551,923,313
	IM Earmark	\$5,000,000	\$0	\$3,000,000	\$10,000,000	\$4,000,000	\$0	\$3,000,000	\$5,000,000	\$30,000,000
	Total	\$51,531,975	\$51,417,480	\$84,248,394	\$130,314,956	\$50,199,105	\$34,948,344	\$54,702,981	\$124,560,078	\$581,923,313
2016	Estimate	\$55,177,225	\$53,794,868	\$83,399,900	\$121,012,644	\$49,268,161	\$39,789,683	\$68,695,961	\$136,125,152	\$607,263,594
	IM Earmark	\$5,000,000	\$0	\$5,000,000	\$7,000,000	\$3,000,000	\$0	\$3,000,000	\$7,000,000	\$30,000,000
	Total	\$60,177,225	\$53,794,868	\$88,399,900	\$128,012,644	\$52,268,161	\$39,789,683	\$71,695,961	\$143,125,152	\$637,263,594
2017	Estimate	\$59,097,413	\$55,700,000	\$86,054,700	\$133,502,733	\$50,739,967	\$40,879,482	\$66,143,742	\$124,646,221	\$616,764,258
	IM Earmark	\$5,000,000	\$0	\$5,000,000	\$7,000,000	\$3,000,000	\$0	\$3,000,000	\$7,000,000	\$30,000,000
	Total	\$64,097,413	\$55,700,000	\$91,054,700	\$140,502,733	\$53,739,967	\$40,879,482	\$69,143,742	\$131,646,221	\$646,764,258
2018	Estimate	\$58,358,000	\$55,500,000	\$85,804,000	\$132,812,924	\$50,738,041	\$44,634,730	\$63,509,782	\$126,783,540	\$614,141,017
	IM Earmark	\$5,000,000	\$0	\$5,000,000	\$7,000,000	\$3,000,000	\$0	\$3,000,000	\$7,000,000	\$30,000,000
	Total	\$63,358,000	\$55,500,000	\$90,804,000	\$139,812,924	\$53,738,041	\$40,634,730	\$66,509,782	\$133,783,540	\$644,141,017
2019	Estimate	\$63,030,000	\$58,600,000	\$90,250,000	\$135,240,551	\$53,453,091	\$44,486,664	\$66,895,381	\$122,164,650	\$634,120,337
	IM Earmark	\$0	\$0	\$0	\$0	\$0	\$0	\$0	\$0	\$0
	Total	\$63,030,000	\$58,600,000	\$90,250,000	\$135,240,551	\$53,453,091	\$44,486,664	\$66,895,381	\$122,164,650	\$634,120,337
Total Engineer Estimate		\$391,472,027	\$405,265,389	\$631,821,470	\$977,355,853	\$364,973,663	\$289,247,276	\$442,361,474	\$935,263,721	\$4,437,760,873
Total IM Earmark Funds		\$22,000,000	\$0	\$40,000,000	\$59,000,000	\$17,000,000	\$0	\$18,000,000	\$54,000,000	\$210,000,000
Total Estimate		\$413,472,027	\$405,265,389	\$671,821,470	\$1,036,355,853	\$381,973,663	\$289,247,276	\$460,361,474	\$989,263,721	\$4,647,760,873

**CONSTRUCTION  
WORK PLAN**

# **FFY 2012 - FFY 2019 CONSTRUCTION WORK PLAN**

**\*Projects are ordered by Federal Fiscal Year and arranged alphabetically by County\***



# 8 YEAR CONSTRUCTION WORK PLAN REPORT

WorkPlanBook.rpt

## Federal Fiscal Year 2012

ADAIR 16928(18) RIGHT OF WAY	Div. 1 US059	3.480 Mi.	Let 02/2012 FFY 2012	US-59: FR 6.95 MILES NORTH OF WESTVILLE, EXTEND NORTH 3.48 MILES THRUWATTS RW FOR 16928(17)	\$898,325
ADAIR 16928(19) UTILITIES	Div. 1 US059	3.480 Mi.	Let 02/2012 FFY 2012	US-59: FR 6.95 MILES NORTH OF WESTVILLE, EXTEND NORTH 3.48 MILES THRUWATTS UT FOR 16928(17)	\$1,132,075
ALFALFA 21710(04) BRIDGE & APPROACHES	Div. 6 SH011	1.600 Mi.	Let 08/2012 FFY 2012	SH-11: OVER UNNAMED CREEKS APPROX. 3.8 & 4.7 MI EAST OF JCT. OF SH-11/US-64	\$3,285,000
ALFALFA 24062(04) BRIDGE & APPROACHES	Div. 6 US064	0.110 Mi.	Let 04/2012 FFY 2012	US-64 OVER SPRING CR, 0.2 MI WEST OF SH-58	\$2,772,506
ALFALFA 27006(05) RIGHT OF WAY	Div. 6 US064	1.000 Mi.	Let 07/2012 FFY 2012	US-64: OVER WAGON CREEK, 0.9 MILES WEST OF GRANT CO. LN. RW FOR 27006(04)	\$140,000
ATOKA 24066(05) RIGHT OF WAY	Div. 2 SH007	5.000 Mi.	Let 08/2012 FFY 2012	SH-7 FROM 6.4 MI EAST OF THE JOHNSON C/L EAST 5.0 MI RW FOR 24066(04)	\$662,500
ATOKA 24066(06) UTILITIES	Div. 2 SH007	5.000 Mi.	Let 08/2012 FFY 2012	SH-7 FROM 6.4 MI EAST OF THE JOHNSON C/L EAST 5.0 MI UT FOR 24066(04)	\$265,000
ATOKA 24066(08) RIGHT OF WAY	Div. 2 SH007	4.050 Mi.	Let 08/2012 FFY 2012	SH-7 FROM 11.4 MI EAST OF THE JOHNSON C/L EAST 4.05 MI RW FOR 24066(07)	\$530,000
ATOKA 24066(09) UTILITIES	Div. 2 SH007	4.050 Mi.	Let 08/2012 FFY 2012	SH-7 FROM 11.4 MI EAST OF THE JOHNSON C/L EAST 4.05 MI UT FOR 24066(07)	\$212,000
ATOKA 29134(04) WIDEN & RESURFACE	Div. 2 US075	2.500 Mi.	Let 09/2012 FFY 2012	US-75 FROM JCT US-69/75 EXTEND WEST 2.5 MILES	\$2,000,000
ATOKA 29134(05) RIGHT OF WAY	Div. 2 US075	2.500 Mi.	Let 07/2012 FFY 2012	US-75 FROM JCT US-69/75 EXTEND WEST 2.5 MILES RW FOR 29134(04)	\$100,000
ATOKA 29134(06) UTILITIES	Div. 2 US075	2.500 Mi.	Let 07/2012 FFY 2012	US-75 FROM JCT US-69/75 EXTEND WEST 2.5 MILES UT FOR 29134(04)	\$100,000
BECKHAM 21703(04) BRIDGE & APPROACHES	Div. 5 SH152	0.600 Mi.	Let 09/2012 FFY 2012	SH-152: OVER SWEETWATER CREEK & OVRFLOW APPROX 1.9 MILE EAST OF THETEXAS S/L	\$2,900,047
BECKHAM 23243(05) RIGHT OF WAY	Div. 5 SH030	1.000 Mi.	Let 03/2012 FFY 2012	SH-30: BR. AND APPR. OVER N. FORK OF RED RIVER, 6.0 MI. N. OF I-40(RW FOR: 23243 (04)&(07).	\$24,852
BECKHAM 23243(06) UTILITIES	Div. 5 SH030	1.000 Mi.	Let 03/2012 FFY 2012	SH-30: BR. AND APPR. OVER N. FORK OF RED RIVER, 6.0 MI. N. OF I-40UT FOR: 23243 (04)&(07).	\$179,850
BECKHAM 28902(04) BRIDGE PAINTING	Div. 5 IS040	0.100 Mi.	Let 04/2012 FFY 2012	I-40: BRIDGE PAINT ON R/R BRIDGE OVER I-40 AT MP 23.59. (NBI 17932)	\$250,000
BLAINE 21704(04) BRIDGE & APPROACHES	Div. 5 SH058	0.230 Mi.	Let 02/2012 FFY 2012	SH-58: OVER NINE MILE AND AN UNNAMED CREEK APPROXIMATELY 8.6 AND 9.2 MILESNORTH OF THE US-270 JCT.	\$2,644,244
BLAINE 24087(04) BRIDGE & APPROACHES	Div. 5 US270	0.400 Mi.	Let 11/2011 FFY 2012	US-270 OVER THE NORTH CANADIAN RV, 10.2 MI EAST OF THE DEWEY C/L	\$3,128,215
BRYAN 21733(04) BRIDGE & APPROACHES	Div. 2 US070	0.130 Mi.	Let 07/2012 FFY 2012	US-70: OVER BLUE RIVER APPROX. 7.7 MILE EAST OF US-69 BUSINESS.	\$3,900,000
BRYAN 23191(04) BRIDGE & APPROACHES	Div. 2 SH199	0.020 Mi.	Let 01/2012 FFY 2012	SH-199 OVER THE WASHITA RV, 4.0 MI WEST OF SH-78	\$6,000,000
BRYAN 27377(04) LANDSCAPING	Div. 2 US070	4.740 Mi.	Let 06/2012 FFY 2012	US-70 FROM .5 MILE WEST OF DURANT EXTEND SOUTH & EAST 4.74 MILES MITIGATION FOR 18847(04),18847(05),18847(06) (DURANT BYPASS)	\$1,000,000
BRYAN 28678(04) INTERCHANGE	Div. 2 US069	0.200 Mi.	Let 07/2012 FFY 2012	US-69 SOUTHBOUND OFF RAMP TO UNIVERSITY BLVD IN CITY OF DURANT (PENDING FUNDING BY OTHERS)	\$1,000,000
CADDO 01817(04) GRADE, DRAIN & SURFACE	Div. 7 SH152	2.100 Mi.	Let 03/2012 FFY 2012	SH-152 BEG 2.0 MI E. OF SH-146, EXT E. APPROX 2.10MI. TO APACHEAVE W/STORM SEWER OUTFALL EXT .24 MI TO 0.1 MI E. OF US-281	\$7,653,356
CADDO 12571(05) RIGHT OF WAY	Div. 7 US062	7.260 Mi.	Let 06/2012 FFY 2012	US-62: FROM SH-19 JCT. N, APPROX 7.0 MI (BRIDGE EXCEPTION AT BOX ELDER CR.BEGIN 1.6 MIS N OF SH-19 EXTEND 0.283 MIS) RW FOR 12571(04)	\$388,350



# 8 YEAR CONSTRUCTION WORK PLAN REPORT

WorkPlanBook.rpt

CADD 12571(06) UTILITIES	Div. 7 US062	7.260 Mi.	Let 06/2012 FFY 2012	US-62: FROM SH-19 JCT. N, APPROX 7.0 MI (BRIDGE EXCEPTION AT BOX ELDER CR.BEGIN 1.6 MIS N OF SH-19 EXTEND 0.283 MIS) UT FOR 12571(04)	\$823,300
CADD 21711(08) BRIDGE & APPROACHES	Div. 7 US062	0.150 Mi.	Let 04/2012 FFY 2012	US-62 OVER UNNAMED CREEK APPROX. 2.9 MILE NORTH OF JCT US-62/SH-19	\$945,400
CADD 21711(09) BRIDGE & APPROACHES	Div. 7 US062	0.150 Mi.	Let 04/2012 FFY 2012	US-62 OVER UNNAMED CREEK APPROX. 3.51 MILE NORTH OF JCT US-62/SH-19	\$1,021,114
CADD 24094(05) RIGHT OF WAY	Div. 7 SH009	5.600 Mi.	Let 04/2012 FFY 2012	SH-9 RECON. ON EXISTING ALIGN. FROM 5.65 MI WEST OF US-62 EAST TO US-62ROW FOR 24094(04)	\$605,700
CADD 24094(06) UTILITIES	Div. 7 SH009	5.600 Mi.	Let 04/2012 FFY 2012	SH-9 RECON. ON EXISTING ALIGN. FROM 5.65 MI WEST OF US-62 EAST TO US-62UT FOR 24094(04)	\$864,600
CADD 26488(04) RESURFACE	Div. 5 IS040	2.060 Mi.	Let 11/2011 FFY 2012	I-40: FROM MILE MARKER 102.2 TO 104.26.	\$4,100,000
CADD 26488(05) RIGHT OF WAY	Div. 5 IS040	0.100 Mi.	Let 10/2011 FFY 2012	I-40: RCB REPAIR AT MILEPOST 103.5.RIGHT-OF-WAY FOR 26488(07)	\$10,000
CADD 26488(06) UTILITIES	Div. 5 IS040	0.100 Mi.	Let 10/2011 FFY 2012	I-40: RCB REPAIR AT MILEPOST 103.5.UTILITIES FOR 26488(07)	\$10,000
CARTER 20231(07) GRADE, DRAIN & SURFACE	Div. 7 SH199	1.670 Mi.	Let 03/2012 FFY 2012	SH-199 FROM 1.35 MI WEST OF US-177, EXTEND EAST APPROX. 1.67 MI(PHASE II)	\$6,386,000
CARTER 24373(04) GRADE, DRAIN & SURFACE	Div. 7 SH053	0.600 Mi.	Let 01/2012 FFY 2012	SH-53 BEG. 7.05 MI. E. OF I-35 AT THE W. ENT. TO ARDMORE AIR PARK, EXT S.0.6 MI. TO JCT SH-53A (OK-002)	\$1,832,000
CARTER 24953(04) BRIDGE & APPROACHES	Div. 3 SH076	0.300 Mi.	Let 07/2012 FFY 2012	SH-76 OVER WILDHORSE & UNNAMED CREEKS, 2.76 & 2.95 MI NORTH OF SH-7	\$2,165,000
CARTER 28035(05) RIGHT OF WAY	Div. 7 US177	0.350 Mi.	Let 02/2012 FFY 2012	US-177 OVER WASHITA RIVER BEGIN APPROX 3.2 MIS N. OF JCT SH-199 EXTEND N. 0.35 MIS. (RW FOR J.P. 28035(04))	\$300,000
CARTER 28035(06) UTILITIES	Div. 7 US177	0.350 Mi.	Let 02/2012 FFY 2012	US-177 OVER WASHITA RIVER BEGIN APPROX 3.2 MIS N. OF JCT SH-199 EXTEND N. 0.35 MIS. (UT FOR J.P. 28035(04))	\$159,900
CHEROKEE 23138(05) RIGHT OF WAY	Div. 1 SH051	0.060 Mi.	Let 01/2012 FFY 2012	SH-51: OVER FOURTEEN MILE CREEK, 5.0 MILES EAST OF WAGONER CO. LINE. (ROW FOR: 23138(04))	\$421,242
CHEROKEE 23138(06) UTILITIES	Div. 1 SH051	0.060 Mi.	Let 01/2012 FFY 2012	SH-51: OVER FOURTEEN MILE CREEK, 5.0 MILES EAST OF WAGONER CO. LINE. (UT FOR: 23138(04))	\$379,480
CHEROKEE 28970(05) RIGHT OF WAY	Div. 1 SH010	0.200 Mi.	Let 06/2012 FFY 2012	SH-10: FROM APPROX. 2 MILE NORTH OF JCT. SH-51 (ILLINOIS RIVER)	\$115,000
CLEVELAND 09031(06) RIGHT OF WAY	Div. 3 IS035	1.120 Mi.	Let 06/2012 FFY 2012	I-35: 6 LANE FROM RIVER, NORTH TO 0.5 MI SOUTH OF MAIN ST. IN NORMAN (SH-9 & LINDSEY STREET) (RW FOR 09031(05)(09))	\$1,030,000
CLEVELAND 09031(07) UTILITIES	Div. 3 IS035	1.120 Mi.	Let 06/2012 FFY 2012	I-35: 6 LANE FROM RIVER, NORTH TO 0.5 MI SOUTH OF MAIN ST. IN NORMAN (SH-9 & LINDSEY STREET) (UT FOR 09031(05)(09))	\$2,369,000
CLEVELAND 09031(08) GRADE, DRAIN & BRIDGE	Div. 3 IS035	1.000 Mi.	Let 09/2012 FFY 2012	I-35: 6 LANE FROM 0.5 MI SOUTH OF MAIN ST, NORTH 1.0 MI IN NORMAN (MAIN STREET INTERCHANGE)	\$22,145,000
CLEVELAND 09031(15) SAFETY IMPROVEMENT	Div. 3 IS035	1.000 Mi.	Let 01/2012 FFY 2012	I-35: SOUNDWALL BETWEEN LINDSEY STREET AND MAIN STREET ALONG EAST SIDE OF I-35	\$4,000,000
CLEVELAND 20997(07) GRADE, DRAIN & SURFACE	Div. 3 US077	2.500 Mi.	Let 07/2012 FFY 2012	US-77: FROM 4.05 MI NORTH OF SH-39, NORTH 2.5 MI THRU SLAUGHTERVILLE (4 LANE UNDIVIDED)	\$8,570,000
CLEVELAND 24029(04) GRADE, DRAIN & SURFACE	Div. 3 IS035	0.500 Mi.	Let 06/2012 FFY 2012	I-35 AT ROBINSON ST IN NORMAN, RECONSTRUCT NORTHBOUND ON/OFF RAMPS (CITY TO FUND)	\$1,110,000
CLEVELAND 27896(05) RIGHT OF WAY	Div. 3 IS035	0.710 Mi.	Let 01/2012 FFY 2012	I-35 OVER SOUTH CANADIAN RIVER IN NORMAN (BRIDGE WIDENING) (RW FOR 27896(04))	\$750,000
CLEVELAND 27896(06) UTILITIES	Div. 3 IS035	0.710 Mi.	Let 01/2012 FFY 2012	I-35 OVER SOUTH CANADIAN RIVER IN NORMAN (BRIDGE WIDENING) (UT FOR 27896(04))	\$250,000
COMANCHE 20956(04) BRIDGE & APPROACHES	Div. 7 SH017	0.700 Mi.	Let 01/2012 FFY 2012	SH-17: OVER SHETTLERS & BEAVER CREEKS APPROX 1.1 MILE E. OF SH-65 & EXTEAST APPROX 0.7 MILE.	\$4,639,818

# 8 YEAR CONSTRUCTION WORK PLAN REPORT

WorkPlanBook.rpt

COMANCHE 27050(05) RIGHT OF WAY	Div. 7	US062	0.240 Mi.	Let 03/2012 FFY 2012	US-62 AT I-44 INTERCHANGE IN LAWTONRW FOR J.P. 27050(04)	\$400,000
COMANCHE 27050(06) UTILITIES	Div. 7	US062	0.240 Mi.	Let 03/2012 FFY 2012	US-62 AT I-44 INTERCHANGE IN LAWTONUT FOR 27050(04)	\$1,500,000
COTTON 27964(05) RIGHT OF WAY	Div. 7	SH005	0.200 Mi.	Let 02/2012 FFY 2012	SH-5 OVER SOLDIERS CREEK BEGIN 4.2 MIS S. . OF JCT SH-53 EXTEND E.0.20 MIS (RW FOR J.P. 27964(04))	\$40,200
COTTON 27964(06) UTILITIES	Div. 7	SH005	0.200 Mi.	Let 02/2012 FFY 2012	SH-5 OVER SOLDIERS CREEK BEGIN 4.2 MIS S. OF JCT SH-53 EXTEND E.0.20 MIS (UT FOR J.P. 27964(04))	\$151,100
CRAIG 23126(05) RIGHT OF WAY	Div. 8	US059	0.150 Mi.	Let 06/2012 FFY 2012	US-59: OVER RUSSEL CREEK APPROX. 1.3 MILES SOUTH OF THE OKLAHOMA/KANSAS STATE LINE (RW FOR 2312604)	\$249,260
CRAIG 23126(06) UTILITIES	Div. 8	US059	0.150 Mi.	Let 06/2012 FFY 2012	US-59: OVER RUSSEL CREEK APPROX. 1.3 MILES SOUTH OF THE OKLAHOMA/KANSAS STATE LINE (UT FOR 2312604)	\$140,080
CRAIG 27069(05) RIGHT OF WAY	Div. 8	SH010	0.300 Mi.	Let 03/2012 FFY 2012	SH-10: EAST FORK OF BIG CREEK, 16 MILES WEST OF US-59(RW FOR 27069(04))	\$53,000
CRAIG 27069(06) UTILITIES	Div. 8	SH010	0.300 Mi.	Let 03/2012 FFY 2012	SH10: EAST FORK OF BIG CREEK, 16 MILES WEST OF SH-59(UT FOR 27069(04))	\$53,000
CREEK 27067(05) RIGHT OF WAY	Div. 8	SH051	0.250 Mi.	Let 11/2011 FFY 2012	SH-51: COTTONWOOD CREEK, 8.5 MILES EAST OF JCT. SH-99 (RW FOR 2706704)	\$53,000
CREEK 27067(06) UTILITIES	Div. 8	SH051	0.250 Mi.	Let 11/2011 FFY 2012	SH-51: COTTONWOOD CREEK, 8.5 MILES EAST OF JCT. SH-99(UT FOR 27067(04))	\$53,000
CREEK 28932(04) BRIDGE PAINTING	Div. 8	SH099	0.100 Mi.	Let 07/2012 FFY 2012	SH 99 OVER CIMARRON RIVER, 4.4 MI EAST OF PAYNE C/L	\$440,000
CUSTER 09278(04) GRADE, DRAIN & SURFACE	Div. 5	US183	3.050 Mi.	Let 02/2012 FFY 2012	US-183: FR WASHITA RIVER EXT NORTH THOUGH ARAPAHO(RECONST TO 4-LANE UNDIVIDED)	\$7,335,580
CUSTER 24426(04) BRIDGE WATER PROOF SEAL	Div. 5		0.000 Mi.	Let 04/2012 FFY 2012	DIVISION 5: BRIDGE WATER PROOF SEAL - SITES TO BE DETERMINED	\$125,345
CUSTER 28904(04) BRIDGE REPAIR	Div. 5	IS040	0.100 Mi.	Let 04/2012 FFY 2012	I-40: BRIDGE REPAIR AT EAST BOUND OFF RAMP AT MP 65 IN CLINTON.	\$388,000
DELAWARE 10441(08) RIGHT OF WAY CLEARANCE	Div. 8	SH010	0.340 Mi.	Let 09/2012 FFY 2012	SH-10: OVER ELK RIVER APPROX 1.35 MILES SOUTH OF OTTAWA C/LROW CLEARANCE FOR 1044104	\$100,000
DELAWARE 24147(05) RIGHT OF WAY	Div. 8	SH085	0.500 Mi.	Let 01/2012 FFY 2012	SH-85: OVER DUCK CR, 3.2 MILES EAST & NORTH OF THE CRAIG C/L (RW FOR 2414704)	\$106,000
DELAWARE 24147(06) UTILITIES	Div. 8	SH085	0.500 Mi.	Let 01/2012 FFY 2012	SH-85: OVER DUCK CR, 3.2 MILES EAST & NORTH OF THE CRAIG C/L (UT FOR 2414704)	\$106,000
DEWEY 17671(12) UTILITIES	Div. 5	US270	8.000 Mi.	Let 11/2011 FFY 2012	SH 3/US 270 FROM 2.0 MI NORTH OF THE EAST SH 51 JCT SOUTHEAST 8.0 MIUT FOR 17671(09) (PARALLEL LANES) SMC 80/20	\$470,122
DEWEY 17671(16) UTILITIES	Div. 5	US270	8.000 Mi.	Let 11/2011 FFY 2012	SH 3/US 270 FROM 6.0 MI SOUTH OF SH 51 SOUTHEAST 8.0 MIUT FOR 17671(13) (PARALLEL LANES) SMC 80/20	\$470,122
DEWEY 26491(04) INTERSECT MODIF	Div. 5	US270	0.500 Mi.	Let 09/2012 FFY 2012	US-270/SH-3: INTERSECTION MODIFICATION AT THE SH-51 EAST JCT(FOR A FOUR LANE DIVIDED SECTION ON US-270)	\$2,947,352
GARFIELD 23300(04) BRIDGE & APPROACHES	Div. 4	US060	0.100 Mi.	Let 03/2012 FFY 2012	US-60: OVER SOUTHBOUND US 64, 3.8 MILES NORTH OF JCT. US-412	\$2,956,680
GARFIELD 24162(05) RIGHT OF WAY	Div. 4	SH045	0.100 Mi.	Let 11/2011 FFY 2012	SH-45 OVER AN UNNAMED CR, APPROX. 2.3 MI EAST OF THE ALFALFA C/L RW FOR 24162(04)	\$159,000
GARFIELD 24162(06) UTILITIES	Div. 4	SH045	0.100 Mi.	Let 11/2011 FFY 2012	SH-45 OVER AN UNNAMED CR, APPROX. 2.3 MI EAST OF THE ALFALFA C/L UT FOR 24162(04)	\$159,000
GARVIN 23264(05) RIGHT OF WAY	Div. 3	SH076	3.000 Mi.	Let 05/2012 FFY 2012	SH-76: FROM SH-19, NORTH 3.0 MI INTO MCCLAIN COUNTY (RW FOR 23264(04))	\$4,017,000
GARVIN 23264(06) UTILITIES	Div. 3	SH076	3.000 Mi.	Let 05/2012 FFY 2012	SH-76: FROM SH-19, NORTH 3.0 MI INTO MCCLAIN COUNTY (UT FOR 23264(04))	\$401,700

# 8 YEAR CONSTRUCTION WORK PLAN REPORT

WorkPlanBook.rpt

GRADY 20960(04) BRIDGE & APPROACHES	Div. 7 SH037	0.050 Mi.	Let 04/2012 FFY 2012	SH-37: OVER BUGGY CREEK, 0.6 MI. EAST OF US-81	\$2,700,000
GRADY 28038(05) RIGHT OF WAY	Div. 7 SH019	0.880 Mi.	Let 02/2012 FFY 2012	SH-19 OVER WASHITA RIVER AND WASHITA RIVER O'FLOW BEGIN APPROX 1.5 MIS NW OF GARVIN C/L EXTEND SW APPROX 0.88 MIS (RW FOR J.P. 28038(004))	\$250,000
GRADY 28038(06) UTILITIES	Div. 7 SH019	0.880 Mi.	Let 02/2012 FFY 2012	SH-19 OVER WASHITA RIVER AND WASHITA RIVER O'FLOW BEGIN APPROX 1.5 MIS NW OF GARVIN C/L EXTEND SW APPROX 0.88 MIS (UT FOR J.P. 28038(004))	\$725,000
GRANT 24163(08) RIGHT OF WAY	Div. 4 SH011	7.130 Mi.	Let 11/2011 FFY 2012	SH-11 FROM 13.0 MI EAST OF THE ALFALFA C/L, EAST TO US-81 IN MEDFORD RW FOR 24163(04)(05)(06)(07)	\$530,000
GRANT 24163(09) UTILITIES	Div. 4 SH011	7.130 Mi.	Let 11/2011 FFY 2012	SH-11 FROM 13.0 MI EAST OF THE ALFALFA C/L, EAST TO US-81 IN MEDFORD UT FOR 24163(04)(05)(06)(07)	\$530,000
GRANT 24178(05) RIGHT OF WAY	Div. 4 US064	0.100 Mi.	Let 11/2011 FFY 2012	US-64 OVER AN UNNAMED CR, APPROX 3.5 MI EAST OF THE ALFALFA C/L RW FOR 24178(04)	\$159,000
GRANT 24178(06) UTILITIES	Div. 4 US064	0.100 Mi.	Let 11/2011 FFY 2012	US-64 OVER AN UNNAMED CR, APPROX 3.5 MI EAST OF THE ALFALFA C/L UT FOR 24178(04)	\$159,000
GRANT 24179(05) RIGHT OF WAY	Div. 4 US064	0.100 Mi.	Let 11/2011 FFY 2012	US-64 OVER AN UNNAMED CR, APPROX 5.5 MI EAST OF THE ALFALFA C/L RW FOR 24179(04)	\$159,000
GRANT 24179(06) UTILITIES	Div. 4 US064	0.100 Mi.	Let 11/2011 FFY 2012	US-64 OVER AN UNNAMED CR, APPROX 5.5 MI EAST OF THE ALFALFA C/L UT FOR 24179(04)	\$159,000
HARPER 10448(05) RIGHT OF WAY	Div. 6 SH149	1.000 Mi.	Let 03/2012 FFY 2012	SH 149 AT BEAVER RIVER APPROX 2.44 MI E OF US-283 RW FOR 10448(04)	\$25,750
HARPER 10448(06) UTILITIES	Div. 6 SH149	1.000 Mi.	Let 03/2012 FFY 2012	SH 149 AT BEAVER RIVER APPROX 2.44 MI E OF US-283 UT FOR 10448(04)	\$25,750
HARPER 20935(04) BRIDGE PAINTING	Div. 6	0.000 Mi.	Let 03/2012 FFY 2012	DIVISION 6 BRIDGE PAINTING	\$750,000
HARPER 21724(04) JOINT SEAL/REPAIR	Div. 6	0.000 Mi.	Let 03/2012 FFY 2012	DIVISION 6 BRIDGE JOINT	\$250,000
HARPER 23274(09) BRIDGE WATER PROOF SEAL	Div. 6	0.000 Mi.	Let 04/2012 FFY 2012	DIVISION 6 BRIDGE SILANE (WATERPROOFING SEAL)	\$53,000
HARPER 27002(05) SAFETY IMPROVEMENT	Div. 6	0.000 Mi.	Let 04/2012 FFY 2012	DIVISION SIX SAFETY IMPROVEMENTS (SITES TO BE DETERMINED)	\$250,000
HASKELL 27046(05) RIGHT OF WAY	Div. 1 SH002	0.400 Mi.	Let 07/2012 FFY 2012	SH-2: OVER BEAVER CREEK, 1.3 MILES WEST OF JCT SH-31RW FOR JP 27046(04)	\$190,550
HASKELL 27046(06) UTILITIES	Div. 1 SH002	0.400 Mi.	Let 07/2012 FFY 2012	SH-2: OVER BEAVER CREEK, 1.3 MILES WEST OF JCT SH-31UT FOR JP 27046(04)	\$185,400
KINGFISHER 24211(06) RIGHT OF WAY	Div. 4 SH051	0.100 Mi.	Let 11/2011 FFY 2012	SH-51 OVER TURKEY CR, 1.6 WEST OF US-81RW FOR 24211(05)	\$103,000
KINGFISHER 24211(07) UTILITIES	Div. 4 SH051	0.100 Mi.	Let 11/2011 FFY 2012	SH-51 OVER TURKEY CR, 1.6 WEST OF US-81UT FOR 24211(05)	\$103,000
KINGFISHER 27945(05) RIGHT OF WAY	Div. 4 SH051	7.530 Mi.	Let 11/2011 FFY 2012	SH 51: FROM US 81 IN HENNESSEY E. 7.53 MILES RW FOR 27945(04)	\$412,000
KINGFISHER 27945(06) UTILITIES	Div. 4 SH051	7.530 Mi.	Let 11/2011 FFY 2012	SH 51: FROM US 81 IN HENNESSEY E. 7.53 MILES UT FOR 27945(04)	\$412,000
KIOWA 16063(45) GRADE, DRAIN & SURFACE	Div. 5 US183	3.000 Mi.	Let 04/2012 FFY 2012	US-183: FROM 1.5 MILES NORTH OF THE SH-9 WEST JCT AND EXT NORTH 3.0 MILES.(4 LANE DIVIDED SECTION)(SURFACING FOR 16063(44))	\$4,800,000
KIOWA 20806(05) RIGHT OF WAY	Div. 5 SH009	1.200 Mi.	Let 03/2012 FFY 2012	SH-9: OVER ELK CREEK, 12.0, 12.4, & 12.7 MIS EAST OF GREER C/L RW 20806(04)	\$242,480
KIOWA 20806(06) UTILITIES	Div. 5 SH009	1.200 Mi.	Let 03/2012 FFY 2012	SH-9: OVER ELK CREEK, 12.0, 12.4, & 12.7 MIS EAST OF GREER C/L UT FOR 20806(04)	\$210,384
LATIMER 00464(14) GRADE, DRAIN & SURFACE	Div. 2 SH082	0.700 Mi.	Let 06/2012 FFY 2012	SH-82 BEG APPROX. 6.4 MILE NORTH OF US-270 & EXT NORTH APPROX 0.7 MILE (LANDSLIDE REPAIR)	\$7,004,000

# 8 YEAR CONSTRUCTION WORK PLAN REPORT

WorkPlanBook.rpt

LATIMER 21735(04)	Div. 2 SH001	0.100 Mi.	Let 08/2012 FFY 2012	SH-1 OVER 2 ROCK CREEKS, APPROX. .16 MILE WEST OF THELEFLORE C/L & .16 MILE EAST OF THE LATIMER C/L	\$5,150,000
GRADE, DRAINING, BRIDGE & SURFACE					
LEFLORE 17127(13)	Div. 2 US059	5.000 Mi.	Let 08/2012 FFY 2012	US-59 FROM SUNSET CORNERS EXTEND WEST. (RECONST TO 4 LANE DIVIDED) RW FOR JP# 17127(04)	\$2,266,000
RIGHT OF WAY					
LEFLORE 17127(14)	Div. 2 US059	5.000 Mi.	Let 08/2012 FFY 2012	US 59 FROM SUNSET CORNERS EXTEND WEST. (RECONST TO 4 LANE) UT FOR 17127(04)	\$412,000
UTILITIES					
LEFLORE 24213(05)	Div. 2 SH063	5.000 Mi.	Let 07/2012 FFY 2012	SH-63 FROM TALIHINA EAST 5.0 MI RW FOR 24213(04)	\$1,060,000
RIGHT OF WAY					
LEFLORE 24213(06)	Div. 2 SH063	5.000 Mi.	Let 07/2012 FFY 2012	SH-63 FROM TALIHINA EAST 5.0 MI UT FOR 24213(04)	\$212,000
UTILITIES					
LINCOLN 24180(08)	Div. 3 US177	0.740 Mi.	Let 01/2012 FFY 2012	US-177 OVER SPRING CREEK & DEEP FORK NORTH CANADIAN RIVER, 0.24 & 0.53 MI NORTH OF SH-66	\$5,053,600
WIDEN, RESURFACE & BRIDGE					
LINCOLN 24180(11)	Div. 3 US177	0.740 Mi.	Let 01/2012 FFY 2012	US-177 OVER SPRING CREEK & DEEP FORK NORTH CANADIAN RIVER, 0.24 & 0.53 MINORTH OF SH-66 (RR XING WITHIN 24180(08) (AARDOT = 668848L)	\$275,000
CROSSING IMPR. & R/R SIGNALS					
LINCOLN 24228(07)	Div. 3 US062	0.460 Mi.	Let 08/2012 FFY 2012	US-62: FROM 0.05 MI EAST OF SH-102, EAST .46 MI (100% TRIBAL FUNDS)	\$1,130,800
WIDEN & RESURFACE					
LINCOLN 24228(10)	Div. 3 US062	0.240 Mi.	Let 08/2012 FFY 2012	US-62/SH-102 INTERSECTION RECONSTRUCTION, 2.97 MI EAST OF OKLAHOMA C/L	\$1,460,000
GRADE, DRAIN & SURFACE					
LOGAN 21860(05)	Div. 4 SH033	0.100 Mi.	Let 01/2012 FFY 2012	SH-33: OVER COTTONWOOD CREEK, NOBLE STREET RAILROAD IN GUTHRIE.ROW FOR 21860(04)	\$1,409,320
RIGHT OF WAY					
LOGAN 21860(06)	Div. 4 SH033	0.100 Mi.	Let 01/2012 FFY 2012	SH-33: OVER COTTONWOOD CREEK, NOBLE STREET RAILROAD IN GUTHRIE.UT FOR 21860(04)	\$1,368,745
UTILITIES					
LOGAN 24216(05)	Div. 4 SH074	0.100 Mi.	Let 11/2011 FFY 2012	SH-74 OVER SKELETON CR, APPROX 13.5 MI NORTH OF SH-33 RW FOR 24216(04)	\$159,000
RIGHT OF WAY					
LOGAN 24216(06)	Div. 4 SH074	0.100 Mi.	Let 11/2011 FFY 2012	SH-74 OVER SKELETON CR, APPROX 13.5 MI NORTH OF SH-33 UT FOR 24216(04)	\$159,000
UTILITIES					
LOGAN 24381(04)	Div. 4 SH033	1.000 Mi.	Let 01/2012 FFY 2012	SH-33: ADD SHOULDERS AND RESURFACE FROM 4.51 MI. E. OF THE KINGFISHER C/L E. 1 MI. TO SH-74	\$824,000
SHOULDER IMPROVEMENT & RESURFACE					
LOGAN 27729(04)	Div. 4 SH000	1.100 Mi.	Let 08/2012 FFY 2012	SH0: RESURFACING FROM EW 73 E. 1.1 MIS. IN COYLE (INCLUDES PEDESTRIAN IMPROVEMENTS)	\$600,000
RESURFACE					
LOVE 10147(08)	Div. 7 SH032	4.100 Mi.	Let 05/2012 FFY 2012	SH-32: BEG APPROX 3.89 MILE EAST OF SH-96 & EXT. EAST 4.1 MILE(RW FOR 10147(05))	\$260,000
RIGHT OF WAY					
LOVE 10147(09)	Div. 7 SH032	4.100 Mi.	Let 05/2012 FFY 2012	SH-32: BEG APPROX 3.89 MILE EAST OF SH-96 & EXT. EAST 4.1 MILE(UT FOR 10147(05))	\$300,000
UTILITIES					
LOVE 28584(05)	Div. 7 IS035	1.450 Mi.	Let 10/2011 FFY 2012	I-35 INTERCHANGE AT ROGERS ROAD, 3.24 MILES N. OF TEXAS STATE LINERW FOR 28584(04) (TRIBAL FUNDING)	\$4,087,000
RIGHT OF WAY					
LOVE 28584(06)	Div. 7 IS035	1.450 Mi.	Let 10/2011 FFY 2012	I-35 INTERCHANGE AT ROGERS ROAD, 3.24 MILES N. OF TEXAS STATE LINEUT FOR 28584(04) (TRIBAL FUNDING)	\$485,300
UTILITIES					
MAJOR 10067(08)	Div. 6 US412	2.040 Mi.	Let 08/2012 FFY 2012	SH-15/US-412: FR WOODWARD C/L EXT. EAST 2.04 MILES	\$3,295,207
GRADE & DRAIN					
MAJOR 24230(04)	Div. 6 SH058	0.400 Mi.	Let 06/2012 FFY 2012	SH-58 OVER INDIAN CREEK APPROX. 5.7 MILE NORTH OF JCT SH-58/SH-8.	\$3,281,250
BRIDGE & APPROACHES					
MARSHALL 24410(05)	Div. 2 SH199	5.000 Mi.	Let 08/2012 FFY 2012	SH-199: FROM 1.0 MI EAST OF MADILL EAST 5.0 MI RW FOR 24410(04)	\$681,050
RIGHT OF WAY					
MARSHALL 24410(06)	Div. 2 SH199	5.000 Mi.	Let 08/2012 FFY 2012	SH-199: FROM 1.0 MI EAST OF MADILL EAST 5.0 MI UT FOR 24410(04)	\$265,000
UTILITIES					
MARSHALL 24411(05)	Div. 2 SH199	6.000 Mi.	Let 08/2012 FFY 2012	SH-199: FROM 5.17 MI EAST OF MADILL, EAST 6.0 MI RW FOR 24411(04)	\$1,700,000
RIGHT OF WAY					
MARSHALL 24411(06)	Div. 2 SH199	6.000 Mi.	Let 08/2012 FFY 2012	SH-199: FROM 5.17 MI EAST OF MADILL, EAST 6.0 MI UT FOR 24411(04)	\$500,000
UTILITIES					

# 8 YEAR CONSTRUCTION WORK PLAN REPORT

WorkPlanBook.rpt

MAYES 21910(07)	Div. 8 SH028	0.150 Mi.	Let 09/2012 FFY 2012	SH-28: OVER BIG CABIN CREEK APPROX. 7.5 MILE EAST OF JCT OF SH-28/US-69.ROW CLEARANCE FOR 2191004	\$100,000
RIGHT OF WAY CLEARANCE					
MAYES 21911(04)	Div. 8 SH082	0.160 Mi.	Let 09/2012 FFY 2012	SH-82: OVER GRAND RIVER, APPROX. 2.7 MILES NORTH OF JCT. OF SH-82/SH-20	\$6,784,000
BRIDGE & APPROACHES					
MAYES 24235(05)	Div. 8 SH069A	0.500 Mi.	Let 11/2011 FFY 2012	SH-69A: OVER PRYOR CREEK, 4.2 MILES EAST OF US-69 (RW FOR 2423504)	\$93,280
RIGHT OF WAY					
MAYES 24235(06)	Div. 8 SH069A	0.500 Mi.	Let 11/2011 FFY 2012	SH-69A OVER PRYOR CREEK, 4.2 MILES EAST OF US-69UT FOR 24235(04)	\$1,316,017
UTILITIES					
MCCLAIN 19314(06)	Div. 3 IS035	0.200 Mi.	Let 07/2012 FFY 2012	I-35/SH-9 INTERCHANGE (PHASE III) (WEST=19076(04)) (RW FOR 19314(04))	\$10,000,000
RIGHT OF WAY					
MCCLAIN 19314(07)	Div. 3 IS035	0.200 Mi.	Let 07/2012 FFY 2012	I-35/SH-9 INTERCHANGE (PHASE III) (WEST=19076(04)) (UT FOR 19314(04))	\$825,000
UTILITIES					
MCCLAIN 27936(05)	Div. 3 SH076	0.020 Mi.	Let 06/2012 FFY 2012	SH-76 OVER NORTH FORK WALNUT CREEK, 2.87 MI NORTH OF US-62 (RW FOR 27936(04))	\$206,000
RIGHT OF WAY					
MCCLAIN 27936(06)	Div. 3 SH076	0.020 Mi.	Let 06/2012 FFY 2012	SH-76 OVER NORTH FORK WALNUT CREEK, 2.87 MI NORTH OF US-62 (UT FOR 27936(04))	\$103,000
UTILITIES					
MCCURTAIN 18853(05)	Div. 2 US070	2.400 Mi.	Let 08/2012 FFY 2012	US-70 FROM CHOCTAW COUNTY LINE EXTEND EAST 2.4 MILES (PARALLEL LANES) R/W FOR 18853(04)	\$1,030,000
RIGHT OF WAY					
MCCURTAIN 18853(06)	Div. 2 US070	2.400 Mi.	Let 08/2012 FFY 2012	US-70 FROM CHOCTAW COUNTY LINE EXTEND EAST 2.4 MILES (PARALLEL LANES) UT FOR 18853(04)	\$206,000
UTILITIES					
MCCURTAIN 26178(05)	Div. 2 SH037	0.200 Mi.	Let 06/2012 FFY 2012	SH-37 OVER THE RED RIVER RW FOR 26178(04)	\$50,000
RIGHT OF WAY					
MCCURTAIN 26178(06)	Div. 2 SH037	0.200 Mi.	Let 06/2012 FFY 2012	SH-37 OVER THE RED RIVER UT FOR 26178(04)	\$50,000
UTILITIES					
MCCURTAIN 27915(05)	Div. 2 US259	0.500 Mi.	Let 05/2012 FFY 2012	US-259 OVER RED RIVER AT OKLAHOMA/TEXAS STATE LINERW FOR 27915(05)	\$51,500
RIGHT OF WAY					
MCCURTAIN 27915(06)	Div. 2 US259	0.500 Mi.	Let 05/2012 FFY 2012	US-259 OVER RED RIVER AT OKLAHOMA/TEXAS STATE LINEUT FOR 27915(05)	\$51,500
UTILITIES					
MCINTOSH 21731(05)	Div. 1 US266	0.200 Mi.	Let 02/2012 FFY 2012	US-266: OVER PUTTY CREEK, 4.7 MI. E OF OKMULGEE C/L(RW FOR: 20731 (04))	\$120,840
RIGHT OF WAY					
MCINTOSH 21731(06)	Div. 1 US266	0.200 Mi.	Let 02/2012 FFY 2012	US-266: OVER PUTTY CREEK, 4.7 MI. E OF OKMULGEE C/L(UT FOR: 20731 (04))	\$132,924
UTILITIES					
MCINTOSH 27225(05)	Div. 1 US266	0.500 Mi.	Let 01/2012 FFY 2012	US-266: OVER WAYNE CREEK, 6.2 MILES EAST OF OKMULGEE COUNTY LINE RW FOR 27037(04)	\$196,100
RIGHT OF WAY					
MCINTOSH 27225(06)	Div. 1 US266	0.500 Mi.	Let 01/2012 FFY 2012	US-266: OVER WAYNE CREEK, 6.2 MILES EAST OF OKMULGEE COUNTY LINE UT FOR 27037(04)	\$116,600
UTILITIES					
MUSKOGEE 23105(09)	Div. 1	0.100 Mi.	Let 04/2012 FFY 2012	DIVISION WIDE (BRIDGE WATERPROOF SEAL), FOR DIVISION (1) SILANE	\$51,500
BRIDGE WATER PROOF SEAL					
NOBLE 20311(09)	Div. 4 US064	7.000 Mi.	Let 03/2012 FFY 2012	US-64 FROM BOUNDARY STREET IN PERRY & EXT EAST 7.0 MILE SURFACING FOR 20311(04)	\$11,130,963
SURFACE					
NOBLE 20983(05)	Div. 4 US177	6.100 Mi.	Let 10/2011 FFY 2012	US-177: FR US-64 (BILLS CORNER), EXT NORTH 6.1 MILES RW FOR 20983(04)	\$1,376,274
RIGHT OF WAY					
NOBLE 20983(06)	Div. 4 US177	6.100 Mi.	Let 10/2011 FFY 2012	US-177: FR US-64 (BILLS CORNER), EXT NORTH 6.1 MILES UT FOR 20983(04)	\$1,099,879
UTILITIES					
NOBLE 21861(04)	Div. 4 US077	0.070 Mi.	Let 01/2012 FFY 2012	US-77: OVER BLACK BEAR CREEK APPROX. 4.2 MILE NORTH OF JCT OF US-77/US-64	\$2,044,186
BRIDGE & APPROACHES					
NOBLE 23306(09)	Div. 4	0.100 Mi.	Let 03/2012 FFY 2012	DIVISION WIDE BRIDGE WATERPROOF SEAL FOR DIVISION (4) SILANE	\$106,000
BRIDGE WATER PROOF SEAL					
NOBLE 23316(04)	Div. 4	0.100 Mi.	Let 03/2012 FFY 2012	DIVISION (4): BRIDGE PAINTING PROJECTS	\$1,060,000
BRIDGE PAINTING					

# 8 YEAR CONSTRUCTION WORK PLAN REPORT

WorkPlanBook.rpt

NOBLE 24237(05) RIGHT OF WAY	Div. 4 SH164	0.100 Mi.	Let 11/2011 FFY 2012	SH-164 OVER EAST WARREN CR, 1.3 MI EAST OF THE GARFIELD C/L RW FOR 24237(04)	\$116,083
NOBLE 24237(06) UTILITIES	Div. 4 SH164	0.100 Mi.	Let 11/2011 FFY 2012	SH-164 OVER EAST WARREN CR, 1.3 MI EAST OF THE GARFIELD C/L UT FOR 24237(04)	\$116,083
NOBLE 24249(05) RIGHT OF WAY	Div. 4 SH156	0.100 Mi.	Let 11/2011 FFY 2012	SH-156 OVER DEADMAN CR, 0.8 MI SOUTH OF THE KAY C/L RW FOR 24249(04)	\$159,000
NOBLE 24249(06) UTILITIES	Div. 4 SH156	0.100 Mi.	Let 11/2011 FFY 2012	SH-156 OVER DEADMAN CR, 0.8 MI SOUTH OF THE KAY C/L UT FOR 24249(04)	\$159,000
NOBLE 28977(04) CABLE BARRIER	Div. 4 IS035	2.000 Mi.	Let 07/2012 FFY 2012	CABLE BARRIER: I-35 FROM MM 180 TO MM 182	\$250,000
NOWATA 23128(04) BRIDGE REHABILITATION	Div. 8 SH028	0.120 Mi.	Let 09/2012 FFY 2012	SH-28: OVER BIG CREEK APPROX. 4.5 MILES NORTH OF JCT. OF SH-28/US-60	\$1,694,641
NOWATA 24252(05) RIGHT OF WAY	Div. 8 SH028	0.500 Mi.	Let 11/2011 FFY 2012	SH-28: OVER THE VERDIGRIS RIVER, 1.0 MILE EAST OF US-169RW FOR 24252(04)	\$215,180
NOWATA 24252(06) UTILITIES	Div. 8 SH028	0.500 Mi.	Let 11/2011 FFY 2012	SH-28: OVER THE VERDIGRIS RIVER, 1.0 MILE EAST OF US-169UT FOR 24252(04)	\$143,100
NOWATA 24750(05) RIGHT OF WAY	Div. 8 US169	0.250 Mi.	Let 04/2012 FFY 2012	US-169: HICKORY CREEK, 13.5 MILES NORTH OF JCT. US-60ROW FOR 24750(04)	\$53,000
NOWATA 24750(06) UTILITIES	Div. 8 US169	0.250 Mi.	Let 04/2012 FFY 2012	US-169: HICKORY CREEK, 13.5 MILES NORTH OF JCT. US-60UT FOR 24750(04)	\$53,000
OKLAHOMA 09033(12) UTILITIES	Div. 4 IS235	0.200 Mi.	Let 11/2011 FFY 2012	I-235: NW 50TH AND BNSF BRIDGES AND APPROACHES (SEGMENT 4A) UT FOR 09033(16)	\$974,400
OKLAHOMA 17428(58) GRADE,DRAINING,BRIDGE & SURFACE	Div. 4 IS040	0.750 Mi.	Let 04/2012 FFY 2012	I-40 CROSSTOWN: WP 3.4, GR, DR, BR & SURFACE FROM AGNEW WEST 0.7 MI	\$21,528,822
OKLAHOMA 17428(77) BRIDGE & APPROACHES	Div. 4 IS040	1.520 Mi.	Let 04/2012 FFY 2012	I-40 CROSSTOWN: DECONSTRUCTION OF THE EXISTING X-TOWN BRIDGE	\$12,000,000
OKLAHOMA 17428(81) GRADE,DRAINING,BRIDGE & SURFACE	Div. 4 IS040	0.750 Mi.	Let 01/2012 FFY 2012	I-40 CROSSTOWN: WP 3.5, WEST CONNECTION OF NEW XTOWN WITH THE BOULEVARD	\$11,317,219
OKLAHOMA 20324(05) RIGHT OF WAY	Div. 4 IS040	2.000 Mi.	Let 11/2011 FFY 2012	I-40: FR MILE MARKER 165 TO 167, LN ADDS & RECONSTRUCTION OF CHOCTAW RD INTERCHANGE (RW FOR 20324(04))	\$2,120,000
OKLAHOMA 20324(06) UTILITIES	Div. 4 IS040	2.000 Mi.	Let 11/2011 FFY 2012	I-40: FR MILE MARKER 165 TO 167, LN ADDS & RECONSTRUCTION OF CHOCTAW RD INTERCHANGE (UT FOR 20324(04))	\$1,060,000
OKLAHOMA 23660(04) GRADE, DRAIN & SURFACE	Div. 4 IS235	0.200 Mi.	Let 07/2012 FFY 2012	I-235/HARRISON AVE. NORTH BOUND OFF RAMP RELOCATION TO 10TH STREET IN OKLAHOMA CITY	\$3,320,603
OKLAHOMA 24357(05) RIGHT OF WAY	Div. 4 SH066	2.370 Mi.	Let 03/2012 FFY 2012	SH-66: ADD SHOULDERS & RESURFACE BEG APPROX. 14.13 MILE EAST OF I-35 & EXT. EAST APPROX. 2.37 MILE TO THE LINCOLN C/L (RW FOR 24357(04))	\$810,865
OKLAHOMA 24357(06) UTILITIES	Div. 4 SH066	2.370 Mi.	Let 03/2012 FFY 2012	SH-66: ADD SHOULDERS & RESURFACE BEG APPROX. 14.13 MILE EAST OF I-35 & EXT. EAST APPROX. 2.37 MILE TO THE LINCOLN C/L (UT FOR 24357(04))	\$659,927
OKLAHOMA 26457(04) STRIPING & PAVEMENT MARKING	Div. 4 IS040	1.000 Mi.	Let 01/2012 FFY 2012	OKLAHOMA CITY: INSTALL PAVEMENT MARKINGS ON THE INTERSTATE HIGHWAYS AT VARIOUS LOCATION IN THE OKC METRO AREA	\$649,075
OKLAHOMA 28975(04) CABLE BARRIER	Div. 4 IS240	3.000 Mi.	Let 07/2012 FFY 2012	I-240: CABLE BARRIER FROM SOONER RD. E. 3.0 MIS. TO DOUGLAS BLVD.	\$450,000
OKMULGEE 21739(05) RIGHT OF WAY	Div. 1 US266	0.200 Mi.	Let 02/2012 FFY 2012	US-266: OVER HOFFMAN CREEK APPROX. 8.7 MI. EAST OF US-62(RW FOR 212739(04))	\$27,000
OKMULGEE 21739(06) UTILITIES	Div. 1 US266	0.200 Mi.	Let 02/2012 FFY 2012	US-266: OVER HOFFMAN CREEK APPROX 8.7 MI. EAST OF US-62(UT FOR 21739(04))	\$16,700
OKMULGEE 24369(06) RIGHT OF WAY	Div. 1 US075A	8.000 Mi.	Let 11/2011 FFY 2012	US-75A BEG AT JCT US-75A/SH-16 & EXTEND NORTH 8.0 MILE TO THE CREEK C/L.(RW FOR 24369(04)(05))	\$3,100,000
OKMULGEE 24369(07) UTILITIES	Div. 1 US075A	8.000 Mi.	Let 11/2011 FFY 2012	US-75A BEG AT JCT US-75A/SH-16 & EXTEND NORTH 8.0 MILE TO THE CREEK C/L.(UT FOR 24369(04)(05))	\$980,000

# 8 YEAR CONSTRUCTION WORK PLAN REPORT

WorkPlanBook.rpt

OKMULGEE 27034(04) BRIDGE PAINTING	Div. 1 IS040	0.040 Mi.	Let 02/2012 FFY 2012	I-40: COUNTY BRIDGE OVER/I-40 UNDER, 2.6 MILES EAST OF OKFUSKEE COUNTY LINE (INCL FLAME STR BEAM REPAIR)	\$164,300
OSAGE 21913(04) BRIDGE & APPROACHES	Div. 8 SH018	0.050 Mi.	Let 06/2012 FFY 2012	SH-18: OVER LOST MAN CREEK, APPROX. 2.0 MILES NORTH OF JCT. OF SH-18/US-60	\$1,258,220
OSAGE 24261(05) RIGHT OF WAY	Div. 8 SH099	0.500 Mi.	Let 11/2011 FFY 2012	SH-99: OVER AN ABANDONED RR, 11.6 MILES NORTH OF SH-20RW FOR 24261(04)	\$106,000
OSAGE 24261(06) UTILITIES	Div. 8 SH099	0.500 Mi.	Let 11/2011 FFY 2012	SH-99: OVER AN ABANDONED RR, 11.6 MILES NORTH OF SH-20UT FOR 24261(04)	\$106,000
OSAGE 24262(05) RIGHT OF WAY	Div. 8 SH018	0.500 Mi.	Let 11/2011 FFY 2012	SH-18: OVER SALT CREEK, 2.0 MILES NORTH OF THE PAWNEE C/LRW FOR 24262(04)	\$106,000
OSAGE 24262(06) UTILITIES	Div. 8 SH018	0.500 Mi.	Let 11/2011 FFY 2012	SH-18: OVER SALT CREEK, 2.0 MILES NORTH OF THE PAWNEE C/LUT FOR 24262(04)	\$106,000
OSAGE 24263(05) RIGHT OF WAY	Div. 8 SH099	0.500 Mi.	Let 11/2011 FFY 2012	SH-99: OVER BIRCH CREEK, 1.4 MILES SOUTH OF SOUTH SH-11 RW FOR 24263(04)	\$106,000
OSAGE 24263(06) UTILITIES	Div. 8 SH099	0.500 Mi.	Let 11/2011 FFY 2012	SH-99: OVER BIRCH CREEK, 1.4 MILES SOUTH OF SOUTH SH-11 UT FOR 24263(04)	\$106,000
OSAGE 24264(05) RIGHT OF WAY	Div. 8 SH099	0.500 Mi.	Let 11/2011 FFY 2012	SH-99: OVER ROCK CREEK, 6.6 MILES NORTH OF US-60 RW FOR 24264(04)	\$106,000
OSAGE 24264(06) UTILITIES	Div. 8 SH099	0.500 Mi.	Let 11/2011 FFY 2012	SH-99: OVER ROCK CREEK, 6.6 MILES NORTH OF US-60 UT FOR 24264(04)	\$106,000
OSAGE 28932(05) BRIDGE PAINTING	Div. 8 SH099	0.100 Mi.	Let 07/2012 FFY 2012	SH 99 OVER PENN CREEK, .3 MILES NORTH OF JCT SH 20	\$190,000
OTTAWA 21916(04) BRIDGE & APPROACHES	Div. 8 US069	0.060 Mi.	Let 09/2012 FFY 2012	US-69: OVER TAR CREEK, APPROX. 7.7 MILES NORTH OF JCT. US-69/US-59	\$2,818,447
OTTAWA 21918(04) BRIDGE & APPROACHES	Div. 8 SH010	0.050 Mi.	Let 07/2012 FFY 2012	SH-10: OVER SYCAMORE CREEK, APPROX. 8.3 MILES NORTH OF THE DELAWARE COUNTY LINE	\$2,836,460
OTTAWA 24272(05) RIGHT OF WAY	Div. 8 SH010	0.500 Mi.	Let 01/2012 FFY 2012	SH-10: OVER SPRING RIVER, 3.7 MILES WEST OF SH-10CRW FOR 24272(04) (TIED W/ 2427805)	\$265,000
OTTAWA 24272(06) UTILITIES	Div. 8 SH010	0.500 Mi.	Let 01/2012 FFY 2012	SH-10: OVER SPRING RIVER, 3.7 MILES WEST OF SH-10CUT FOR 24272(04) (TIED W/ 2427806)	\$265,000
OTTAWA 24273(05) RIGHT OF WAY	Div. 8 US060	0.500 Mi.	Let 01/2012 FFY 2012	US-60: OVER HORSE CREEK, 2.6 MILES NORTH OF THE DELAWARE C/LRW FOR 24273(04)	\$106,000
OTTAWA 24273(06) UTILITIES	Div. 8 US060	0.500 Mi.	Let 01/2012 FFY 2012	US-60: OVER HORSE CREEK, 2.6 MILES NORTH OF THE DELAWARE C/LUT FOR 24273(04)	\$106,000
OTTAWA 24274(05) RIGHT OF WAY	Div. 8 US059	0.500 Mi.	Let 01/2012 FFY 2012	US-59 OVER HORSE CR. TRIB, 4.5 MI N.W. OF THE DELAWARE C/LRW FOR 24274(04)	\$106,000
OTTAWA 24274(06) UTILITIES	Div. 8 US059	0.500 Mi.	Let 01/2012 FFY 2012	US-59 OVER HORSE CR. TRIB, 4.5 MI N.W. OF THE DELAWARE C/LUT FOR 24274(04)	\$106,000
OTTAWA 24275(05) RIGHT OF WAY	Div. 8 SH137	0.500 Mi.	Let 01/2012 FFY 2012	SH-137: OVER AN UNNAMED CREEK, 4.0 MILES NORTH OF US-60RW FOR 24275(04)	\$106,000
OTTAWA 24275(06) UTILITIES	Div. 8 SH137	0.500 Mi.	Let 01/2012 FFY 2012	SH-137: OVER AN UNNAMED CREEK, 4.0 MILES NORTH OF US-60UT FOR 24275(04)	\$106,000
OTTAWA 24277(05) RIGHT OF WAY	Div. 8 SH010C	0.500 Mi.	Let 01/2012 FFY 2012	SH-10C OVER LOST CR, 3.3 MILES EAST OF SH-10RW FOR 24277(04)	\$371,000
OTTAWA 24277(06) UTILITIES	Div. 8 SH010C	0.500 Mi.	Let 01/2012 FFY 2012	SH-10C OVER LOST CR, 3.3 MILES EAST OF SH-10UT FOR 24277(04)	\$371,000
OTTAWA 24278(05) RIGHT OF WAY	Div. 8 SH010	0.500 Mi.	Let 01/2012 FFY 2012	SH-10 OVER SPRING RIVER O'FLOW, 3.5 MI WEST OF SH-10CRW FOR 24278(04) (TIED W/ 2427205)	\$106,000
OTTAWA 24278(06) UTILITIES	Div. 8 SH010	0.500 Mi.	Let 01/2012 FFY 2012	SH-10 OVER SPRING RIVER O'FLOW, 3.5 MI WEST OF SH-10CUT FOR 24278(04) (TIED W/ 2427206)	\$106,000

# 8 YEAR CONSTRUCTION WORK PLAN REPORT

WorkPlanBook.rpt

PAWNEE 20896(04) BRIDGE & APPROACHES	Div. 8 US064	0.020 Mi.	Let 09/2012 FFY 2012	US-64: OVER PANTHER CREEK, 0.9 MILES EAST OF NOBLE COUNTY LINE (TIED W/ 2089804)	\$1,123,600
PAWNEE 20897(04) BRIDGE & APPROACHES	Div. 8 US064	0.030 Mi.	Let 09/2012 FFY 2012	US-64: OVER BNSF RAILROAD, 6.1 MILES EAST OF SH-18	\$1,693,204
PAWNEE 20898(04) BRIDGE REPAIR	Div. 8 US064	0.010 Mi.	Let 09/2012 FFY 2012	US-64: OVER AN UNNAMED CREEK, 1.9 MILES EAST OF NOBLE COUNTY LINE (BOX STR) (TIED W/ 20896(04))	\$341,850
PAWNEE 23158(05) RIGHT OF WAY	Div. 8 US064	0.050 Mi.	Let 07/2012 FFY 2012	US-64: PEDESTRIAN BRIDGE OVER US-64, APPROX. 0.2 MILES SOUTH OF JCT. US-64/SH-99 (RW FOR 2315804)	\$409,940
PAWNEE 23158(06) UTILITIES	Div. 8 US064	0.050 Mi.	Let 07/2012 FFY 2012	US-64: PEDESTRIAN BRIDGE OVER US-64, APPROX. 0.2 MILES SOUTH OF JCT. US-64/SH-99 (UT FOR 2315804)	\$368,740
PAWNEE 24321(05) RIGHT OF WAY	Div. 8 US064	0.500 Mi.	Let 01/2012 FFY 2012	US-64 OVER AN UNNAMED CR, 2.5 MI EAST OF SH-99RW FOR 24321(04)	\$106,000
PAWNEE 24321(06) UTILITIES	Div. 8 US064	0.500 Mi.	Let 01/2012 FFY 2012	US-64 OVER AN UNNAMED CR, 2.5 MI EAST OF SH-99UT FOR 24321(04)	\$106,000
PAWNEE 28934(04) BRIDGE PAINTING	Div. 8 SH018	0.100 Mi.	Let 08/2012 FFY 2012	SH 18 OVER COAL CREEK, 7.5 MILES NORTH OF JCT US 64	\$120,000
PAYNE 20332(04) GRADE,DRAINING,BRIDGE & SURFACE	Div. 4 US177	2.210 Mi.	Let 08/2012 FFY 2012	US-177: FROM THE LINCOLN C/L N. TO THE PERKINS CITY LIMITS, INCLUDES BRIDGE REPLACEMENTS AT THE CIMARRON RIVER & DUGOUT CREEK	\$7,135,181
PAYNE 21932(04) GRADE, DRAIN & SURFACE	Div. 4 US177	1.500 Mi.	Let 08/2012 FFY 2012	US-177: BEG. APPROX. 1.5 MILE SOUTH OF JCT OF SH-33 & EXTENDING NORTH	\$6,188,679
PAYNE 28976(04) CABLE BARRIER	Div. 4 IS035	4.000 Mi.	Let 07/2012 FFY 2012	I-35: CABLE BARRIER FROM MM 170 TO MM 174	\$500,000
PITTSBURG 28995(04) INTERCHANGE	Div. 2 US069	0.200 Mi.	Let 09/2012 FFY 2012	C-TREE ROAD OVER US-69 AT MCALESTER ARMY AMMUNITION PLANT	\$2,650,000
PITTSBURG 28995(05) RIGHT OF WAY	Div. 2 US069	0.200 Mi.	Let 07/2012 FFY 2012	C-TREE ROAD OVER US-69 AT MCALESTER ARMY AMMUNITION PLANT RW FOR 28995(04)	\$50,000
PITTSBURG 28995(06) UTILITIES	Div. 2 US069	0.200 Mi.	Let 07/2012 FFY 2012	C-TREE ROAD OVER US-69 AT MCALESTER ARMY AMMUNITION PLANT UT FOR 28995(04)	\$50,000
PONTOTOC 21925(04) BRIDGE PAINTING	Div. 3	0.000 Mi.	Let 04/2012 FFY 2012	DIVISION 3: BRIDGE PAINT PROJECTS	\$700,000
PONTOTOC 21926(04) JOINT SEAL/REPAIR	Div. 3	0.000 Mi.	Let 04/2012 FFY 2012	DIVISION 3: BRIDGE JOINT SEAL/REPAIR PROJECTS	\$300,000
PONTOTOC 22973(10) BRIDGE WATER PROOF SEAL	Div. 3	0.000 Mi.	Let 04/2012 FFY 2012	DIVISION 3: BRIDGE WATER PROOFING SEAL (SILANE)	\$100,000
POTTAWATOMIE 27133(05) RIGHT OF WAY	Div. 3 IS040	1.160 Mi.	Let 04/2012 FFY 2012	I-40: INGRESS/EGRESS IMPROVEMENT AT MILE MARK 187 (RW FOR 27133(04))	\$2,400,000
POTTAWATOMIE 27133(06) UTILITIES	Div. 3 IS040	1.160 Mi.	Let 04/2012 FFY 2012	I-40: INGRESS/EGRESS IMPROVEMENT AT MILE MARK 187 (UT FOR 27133(04))	\$140,000
PUSHMATAHA 23144(09) BRIDGE WATER PROOF SEAL	Div. 2	0.100 Mi.	Let 04/2012 FFY 2012	DIVISION WIDE (BRIDGE WATERPROOF SEAL), FOR DIVISION (2) SILANE	\$53,000
PUSHMATAHA 23145(05) JOINT SEAL/REPAIR	Div. 2	0.100 Mi.	Let 01/2012 FFY 2012	DIVISION 2 - BRIDGE MAINTENANCE - VARIOUS LOCATIONS (JOINT REPAIR) (16629,16633,15860,13511)	\$200,000
PUSHMATAHA 23145(07) BRIDGE PAINTING	Div. 2	0.100 Mi.	Let 01/2012 FFY 2012	DIVISION 2 - MAINTENANCE - VARIOUS LOCATIONS BRIDGE PAINTING (16629,16633,15860,13511,13499)	\$800,000
PUSHMATAHA 26346(05) RIGHT OF WAY	Div. 2 US271	0.100 Mi.	Let 08/2012 FFY 2012	US-271: OVER KIAMICHI RIVER, APPROX 2.0 MI NORTH OF SH-3 RW FOR 26346(04)	\$445,200
PUSHMATAHA 26346(06) UTILITIES	Div. 2 US271	0.100 Mi.	Let 08/2012 FFY 2012	US-271: OVER KIAMICHI RIVER, APPROX 2.0 MI NORTH OF SH-3 UT FOR 26346(04)	\$53,000
ROGER MILLS 21702(04) BRIDGE & APPROACHES	Div. 5 SH033	0.500 Mi.	Let 10/2011 FFY 2012	SH-33: OVER NINE-MILE CR APPROX. 11.4 MI EAST OF SH-33/US-283 JCT	\$2,062,405



# 8 YEAR CONSTRUCTION WORK PLAN REPORT

WorkPlanBook.rpt

ROGER MILLS 24358(05) RIGHT OF WAY	Div. 5 SH047	0.500 Mi.	Let 12/2011 FFY 2012	SH-47 OVER RUSH CREEK APPROX. 0.5 MILE SOUTH OF JCT SH-47/SH-30.(RW FOR 24358(04))	\$97,718
ROGER MILLS 24358(06) UTILITIES	Div. 5 SH047	0.500 Mi.	Let 12/2011 FFY 2012	SH-47 OVER RUSH CREEK APPROX. 0.5 MILE SOUTH OF JCT SH-47/SH-30.(UT FOR 24358(04))	\$84,739
ROGERS 20315(05) RIGHT OF WAY	Div. 8 IS044	0.040 Mi.	Let 03/2012 FFY 2012	I-44: INTERCHANGE AT 163RD STREET IN THE CITY OF TULSA (RW FOR 20315(04)) (IM EARMARK)	\$4,425,243
ROGERS 20315(06) UTILITIES	Div. 8 IS044	0.040 Mi.	Let 03/2012 FFY 2012	I-44: INTERCHANGE AT 163RD STREET UT FOR 20315(04) (IM EARMARK)	\$2,232,237
ROGERS 27167(05) RIGHT OF WAY	Div. 8 SH020	0.100 Mi.	Let 09/2012 FFY 2012	SH-20: INTERSECTION AT SH-20 & CLUBHOUSE/SOUTHAVEN ROAD, APPROX. 9.5 MILES EAST OF TULSA COUNTY LINE (RW FOR 27167(04))	\$257,500
ROGERS 27167(06) UTILITIES	Div. 8 SH020	0.100 Mi.	Let 09/2012 FFY 2012	SH-20: INTERSECTION AT SH-20 & CLUBHOUSE/SOUTHAVEN ROAD, APPROX. 9.5 MILES EAST OF TULSA COUNTY LINE (UT FOR 27167(04))	\$257,500
SEQUOYAH 09242(15) RIGHT OF WAY	Div. 1 US064	0.070 Mi.	Let 02/2012 FFY 2012	US-64: OVER BIG SALLISAW CREEK, 3.1 MILES WEST OF US-59 IN SALLISAW. RW FOR 09242(06)	\$297,398
SEQUOYAH 09242(16) UTILITIES	Div. 1 US064	0.070 Mi.	Let 02/2012 FFY 2012	US-64: OVER BIG SALLISAW CREEK, 3.1 MILES WEST OF US-59 IN SALLISAW.UT FOR 09242(06)	\$358,000
SEQUOYAH 12531(04) WIDEN, RESURFACE & BRIDGE	Div. 1 SH100	6.250 Mi.	Let 08/2012 FFY 2012	SH-100: FROM GORE NORTH 6.25(EXTENDING 2 BRIDGE RCB STRUCTURES)	\$10,150,676
STEPHENS 20316(06) UTILITIES	Div. 7 US081	1.600 Mi.	Let 12/2011 FFY 2012	US-81: SOUTH CONNECTION BYPASS, NORTHWESTERLY TO RELOCATED SH-7 AT 27THSTREET (UT FOR 20316(04))	\$872,000
STEPHENS 20328(05) BRIDGE PAINTING	Div. 7	0.000 Mi.	Let 06/2012 FFY 2012	DIVISION SEVEN BRIDGE PAINT (SITES TO BE DEFINED AT ALATER DATE)	\$520,000
STEPHENS 20328(08) JOINT SEAL/REPAIR	Div. 7	0.000 Mi.	Let 06/2012 FFY 2012	DIVISION SEVEN BRIDGE JOINT SEAL/REPAIR (SITES TO BE DEFINED AT ALATER DATE)	\$400,000
STEPHENS 23125(09) BRIDGE WATER PROOF SEAL	Div. 7	0.000 Mi.	Let 04/2012 FFY 2012	DIVISION WIDE BRIDGE WATERPROOFING SEAL FOR DIVISION 7 (FFY 2012)	\$80,000
TULSA 06374(47) GRADE,DRAINING,BRIDGE & SURFACE	Div. 8 IS044	1.200 Mi.	Let 06/2012 FFY 2012	I-44: AT LEWIS AVENUE (RECONSTRUCT TO 6 LANES) (IM EARMARK)	\$51,697,928
TULSA 20925(04) BRIDGE REPAIR	Div. 8 US064	0.010 Mi.	Let 06/2012 FFY 2012	US-64: OVER EUCHEE CREEK, 6.4 MILES SOUTHEAST OF OSAGE COUNTY LINE (BOX STR)	\$636,000
TULSA 23167(05) RIGHT OF WAY	Div. 8 SH266	0.040 Mi.	Let 05/2012 FFY 2012	SH-266 OVER US-169 APPROX. 5.8 MILE NORTH OF JCT US-169/I-44.(RW FOR 2316704)	\$409,940
TULSA 23167(06) UTILITIES	Div. 8 SH266	0.040 Mi.	Let 05/2012 FFY 2012	SH-266 OVER US-169 APPROX. 5.8 MILE NORTH OF JCT US-169/I-44.(UT FOR 2316704)	\$368,740
TULSA 23170(04) SAFETY IMPROVEMENT	Div. 8	0.000 Mi.	Let 08/2012 FFY 2012	SAFETY IMPROVEMENT PROJECTS WITHIN DIVISION 8(SITES TO BE SELECTED LATER)	\$1,000,000
TULSA 23171(04) BRIDGE & APPROACHES	Div. 8 IS244	0.050 Mi.	Let 03/2012 FFY 2012	I-244 OVER I-244 RAMP W-N APPROX. 5.39 MILE EAST OF JCT I-244/I-444.	\$1,811,148
TULSA 23185(09) BRIDGE WATER PROOF SEAL	Div. 8	0.000 Mi.	Let 03/2012 FFY 2012	2012 DIVISION 8 SILANE PROJECTS (BRIDGES TO BE DETERMINED LATER)	\$325,000
TULSA 24365(05) RIGHT OF WAY	Div. 8 SH011	0.500 Mi.	Let 07/2012 FFY 2012	SH-11: OVER HOMINY CREEK APPROX. 7.4 MILES SOUTH OF THE WASHINGTON C/L(RW FOR 2436504)	\$248,230
TULSA 24365(06) UTILITIES	Div. 8 SH011	0.500 Mi.	Let 07/2012 FFY 2012	SH-11: OVER HOMINY CREEK APPROX. 7.4 MILES SOUTH OF THE WASHINGTON C/L(UT FOR 2436504)	\$140,080
TULSA 24365(08) RIGHT OF WAY	Div. 8 SH011	0.500 Mi.	Let 07/2012 FFY 2012	SH-11: OVER FLAT ROCK CREEK, APPROX. 15.2 MILES SOUTH OF THE WASHINGTON C/L (RW FOR 2436507)	\$248,230
TULSA 24365(09) UTILITIES	Div. 8 SH011	0.500 Mi.	Let 07/2012 FFY 2012	SH-11: OVER FLAT ROCK CREEK, APPROX. 15.2 MILES SOUTH OF THE WASHINGTON C/L (UT FOR 2436507)	\$140,080
TULSA 27066(05) RIGHT OF WAY	Div. 8 SH011	0.250 Mi.	Let 04/2012 FFY 2012	SH-11: DELAWARE CREEK, 11 MI. SOUTH OF WASHINGTON COUNTY LINEROW FOR 27066(04)	\$53,000

# 8 YEAR CONSTRUCTION WORK PLAN REPORT

WorkPlanBook.rpt

TULSA 27066(06) UTILITIES	Div. 8 SH011	0.250 Mi.	Let 04/2012 FFY 2012	SH-11: DELAWARE CREEK, 11 MI. SOUTH OF WASHINGTON COUNTY LINEUT FOR 27066(04)	\$53,000
TULSA 27929(04) BRIDGE REHABILITATION	Div. 8 IS244	0.250 Mi.	Let 05/2012 FFY 2012	I-244: I-244 E-S RAMP( I-444 UNDER), APPROX. 6.9 MI. NORTH OF I-44 (IM EARMARK)	\$2,020,792
TULSA 28935(04) BRIDGE PAINTING	Div. 8 IS244	0.100 Mi.	Let 08/2012 FFY 2012	GARNETT ROAD OVER I-244, .53 MILES EAST OF JCT US 169	\$250,000
WAGONER 10006(07) GRADE & DRAIN	Div. 1 SH051	1.770 Mi.	Let 06/2012 FFY 2012	SH-51: FR TAYLOR'S FERRY AREA, APPROX 7.8 MILE EAST OF JCT SH-51/US-69,EXT EAST TO SEQUOYAH STATE PARK IN CHEROKEE CO.	\$11,742,000
WAGONER 16233(07) BRIDGE PAINTING	Div. 1 US069	0.200 Mi.	Let 02/2012 FFY 2012	US 69 NORTHBOUND OVER MP & UP RR, 0.7 AND 1.5 MILES NORTH OF JCT SH 51	\$243,800
WASHINGTON 21903(04) INTERSECT MODIF	Div. 8 US075	0.040 Mi.	Let 04/2012 FFY 2012	US-75: AT US-60 IN BARTLESVILLE	\$371,000
WASHINGTON 24242(05) RIGHT OF WAY	Div. 8 US060	4.480 Mi.	Let 08/2012 FFY 2012	US-60: BEGIN APPROX. 2.5 MILES EAST OF US-75, IN BARTLESVILLE, & EXTEND EAST APPROX. 4.48 MILES TO THE NOWATA C/L (RW FOR 24242(04)	\$720,154
WASHINGTON 24242(06) UTILITIES	Div. 8 US060	4.480 Mi.	Let 08/2012 FFY 2012	US-60: BEGIN APPROX. 2.5 MILES EAST OF US-75, IN BARTLESVILLE, & EXTEND EAST APPROX. 4.48 MILES TO THE NOWATA C/L (UT FOR 24242(04)	\$1,132,339
WOODS 24243(04) BRIDGE & APPROACHES	Div. 6 US064	0.500 Mi.	Let 05/2012 FFY 2012	US-64 OVER WHITE HORSE CREEK APPROX. 9.0 MILE EAST OF JCT US-64/SH-50.	\$3,051,814
WOODS 24318(04) BRIDGE & APPROACHES	Div. 6 US064	0.200 Mi.	Let 04/2012 FFY 2012	US-64 OVER UNNAMED CREEK APPROX. 3.1 MILE EAST OF JCT US-64/SH-14.	\$942,205
WOODS 27010(05) RIGHT OF WAY	Div. 6 US064	1.000 Mi.	Let 02/2012 FFY 2012	US-64: OVER RED HORSE CREEK, 5.3 MILES EAST OF SH-50 JCT. RW FOR 27010(04)	\$160,000
WOODS 27010(06) UTILITIES	Div. 6 US064	1.000 Mi.	Let 02/2012 FFY 2012	US-64: OVER RED HORSE CREEK, 5.3 MILES EAST OF SH-50 JCT. UT FOR 27010(04)	\$160,000
WOODWARD 10061(07) GRADE, DRAIN & SURFACE	Div. 6 US412	4.100 Mi.	Let 08/2012 FFY 2012	US-412: FR APPROX 10 MI EAST OF MOORELAND EAST 4.1 MILES	\$7,150,000
WOODWARD 24159(05) RIGHT OF WAY	Div. 6 SH015	2.950 Mi.	Let 04/2012 FFY 2012	SH-15 BEG APPROX. 3.1 MI EAST OF THE ELLIS C/L & EXT EAST APPROX. 2.95 MI. RW FOR 24159(07)	\$350,000
WOODWARD 24368(05) RIGHT OF WAY	Div. 6 SH015	1.000 Mi.	Let 01/2012 FFY 2012	SH-15 OVER TURKEY (BULL) CREEK APPROX. 2.1 MILE EAST OF THE ELLIS C/L RW FOR 24368(04)	\$152,297
WOODWARD 24368(06) UTILITIES	Div. 6 SH015	1.000 Mi.	Let 01/2012 FFY 2012	SH-15 OVER TURKEY (BULL) CREEK APPROX. 2.1 MILE EAST OF THE ELLIS C/L UT FOR 24368(04)	\$139,706



# 8 YEAR CONSTRUCTION WORK PLAN REPORT

WorkPlanBook.rpt

## Federal Fiscal Year 2013

ADAIR 16928(09) GRADE & DRAIN	Div. 1 US059	4.950 Mi.	Let 02/2013 FFY 2013	US-59: FR 2 MILES NORTH OF WESTVILLE TO EXTEND NORTH 4.95 MI.(4 OR 5 LANE)	\$10,800,000
ALFALFA 20940(04) BRIDGE & APPROACHES	Div. 6 SH011	2.100 Mi.	Let 11/2012 FFY 2013	SH-11: OVER SALT FORK RIVER & OVERFLOW APPROX. 5.1,5.7, 6.4 & 6.8 MI. EAST OF THE JUNCTION OF SH-11/US-64	\$8,784,657
ALFALFA 26493(04) BRIDGE & APPROACHES	Div. 6 US064	1.000 Mi.	Let 06/2013 FFY 2013	US-64 OVER EAST CLAY CR, 1.0 MI EAST OF SH-8	\$2,019,400
BEAVER 24067(05) RIGHT OF WAY	Div. 6 SH023	2.000 Mi.	Let 03/2013 FFY 2013	SH-23 FROM 1.0 MI SOUTH OF THE TEXAS ST. LN., EXTEND NORTH APPROX 3.0 MI (1.0 MILE IN TEXAS) RW FOR 24067(04)	\$127,287
BECKHAM 23243(04) BRIDGE & APPROACHES	Div. 5 SH030	1.000 Mi.	Let 04/2013 FFY 2013	SH-30: OVER NORTH FORK OF RED RIVER, 5.0 MI NORTH OF I-40	\$7,931,000
BECKHAM 24352(05) RIGHT OF WAY	Div. 5 SH152	4.000 Mi.	Let 11/2012 FFY 2013	SH-152 FROM SH-6 EAST 4.0 MI ROW FOR 24352(04)	\$218,000
BLAINE 20237(07) GRADE, DRAIN & SURFACE	Div. 5 US270	2.250 Mi.	Let 01/2013 FFY 2013	US-/270: FROM 3.0 MI SOUTH OF SH-33 IN WATONGA, SOUTH 2.25 MI(SURFACE NEW PARALLEL LANES AND REHAB EXISTING) SURFACING FOR (08)	\$4,738,000
BRYAN 07092(04) GRADE,DRAINING,BRIDGE & SURFACE	Div. 2 SH078	2.400 Mi.	Let 05/2013 FFY 2013	SH-78/SH-48 : FR JCT US 69, NORTH 2.4 MILES TO JCT SH 48.	\$12,582,685
BRYAN 24088(05) RIGHT OF WAY	Div. 2 SH078	4.170 Mi.	Let 05/2013 FFY 2013	SH-78 FROM ACHILLE NORTH 4.17 MI RW FOR 24088(04)	\$567,736
BRYAN 24088(06) UTILITIES	Div. 2 SH078	4.170 Mi.	Let 05/2013 FFY 2013	SH-78 FROM ACHILLE NORTH 4.17 MI UT FOR 24088(04)	\$218,360
BRYAN 24389(05) RIGHT OF WAY	Div. 2 SH078	5.000 Mi.	Let 07/2013 FFY 2013	SH-78 FROM 4.17 MI NORTH OF ACHILLE NORTH 5.0 MI TO DURANT BYPASS RW FOR 24389(04)	\$681,250
BRYAN 24389(06) UTILITIES	Div. 2 SH078	5.000 Mi.	Let 07/2013 FFY 2013	SH-78 FROM 4.17 MI NORTH OF ACHILLE NORTH 5.0 MI TO DURANT BYPASS UT FOR 24389(04)	\$272,500
BRYAN 26231(04) BRIDGE & APPROACHES	Div. 2 US069B	0.100 Mi.	Let 05/2013 FFY 2013	US-69B: OVER MINERAL BAYOU CR, 0.5 MI SOUTH OF US-70	\$1,308,000
CADDO 24092(05) RIGHT OF WAY	Div. 7 SH058	6.000 Mi.	Let 04/2013 FFY 2013	SH-58 FROM SH-152 S. OF EAKLY, EXT. N. 6.0 MILES RW FOR 24092(04)	\$103,000
CADDO 24092(06) UTILITIES	Div. 7 SH058	6.000 Mi.	Let 04/2013 FFY 2013	SH-58 FROM SH-152 S. OF EAKLY, EXT. N. 6.0 MILES UT FOR 24092(04)	\$935,343
CADDO 24414(04) GRADE,DRAINING,BRIDGE & SURFACE	Div. 7 SH019	0.500 Mi.	Let 01/2013 FFY 2013	SH19: FROM 1.7 MI EAST OF THE KIOWA C/L EAST 0.5 MI(CURVE CORRECTION)	\$2,527,847
CADDO 26488(07) BRIDGE REPAIR	Div. 5 IS040	0.100 Mi.	Let 10/2012 FFY 2013	I-40: RCB REPAIR AT MILEPOST 103.5.	\$687,834
CADDO 28815(05) RIGHT OF WAY	Div. 7 SH058	1.650 Mi.	Let 03/2013 FFY 2013	SH-58: WIDEN & OVERLAY, BEGIN 0.65 MIS N. OF SH-9 EXTEND N. 1.65 MIS.(RW FOR 28815(04), 27039(04) AND 28027(04))	\$1,571,325
CADDO 28815(06) UTILITIES	Div. 7 SH058	1.650 Mi.	Let 03/2013 FFY 2013	SH-58: WIDEN & OVERLAY, BEGIN 0.65 MIS N. OF SH-9 EXTEND N. 1.65 MIS.(UT FOR 28815(04), 27039(04) AND 28027(04))	\$1,405,600
CANADIAN 26360(05) RIGHT OF WAY	Div. 4 US281	0.500 Mi.	Let 10/2012 FFY 2013	US-281: OVER THE SOUTH CANADIAN RV AT THE CADDO C/L RW FOR 26360(04)	\$545,000
CANADIAN 26360(06) UTILITIES	Div. 4 US281	0.500 Mi.	Let 10/2012 FFY 2013	US-281: OVER THE SOUTH CANADIAN RV AT THE CADDO C/L UT FOR 26360(04)	\$545,000
CARTER 23291(04) GRADE,DRAINING,BRIDGE & SURFACE	Div. 7 SH053	1.370 Mi.	Let 01/2013 FFY 2013	SH-53 OVER CADDO CR, CADDO CR O'FLOWS AND BEAR CR., BEGIN APPROX 5.5 MIE. OF SH-76, EXT. E. APPROX 1.37 MI	\$7,104,387
CARTER 24104(05) RIGHT OF WAY	Div. 7 SH053	6.130 Mi.	Let 02/2013 FFY 2013	SH-53 FROM 6.87 MI EAST OF SH-76, E. APPROX 6.13 MI RW FOR 24104(04) AND 24105(05)	\$1,442,000
CHEROKEE 10437(05) RIGHT OF WAY	Div. 1 SH051	0.750 Mi.	Let 01/2013 FFY 2013	SH-51: BEGIN AT US-62 JCT AND EXTEND SE 0.75 MI. (BARON FORK BR)RW FOR 10437(04)	\$365,700

# 8 YEAR CONSTRUCTION WORK PLAN REPORT

WorkPlanBook.rpt

CHEROKEE 10437(06) UTILITIES	Div. 1 SH051	0.750 Mi.	Let 01/2013 FFY 2013	SH-51: BEGIN AT US-62 JCT AND EXTEND SE 0.75 MI. (BARON FORK BR)UT FOR 10437(04)	\$152,600
CHEROKEE 27044(04) BRIDGE PAINTING	Div. 1 SH051	0.040 Mi.	Let 01/2013 FFY 2013	SH-51: OVER DOUBLE SPRING CREEK, 7.0 MILES EAST OF THE WAGONER CO LINE	\$180,000
CHEROKEE 28029(05) RIGHT OF WAY	Div. 1 SH100	0.500 Mi.	Let 08/2013 FFY 2013	SH-100: BRIDGE OVER DRY CREEK, 0,5 MILES EAST OF JCT SH-82RW FOR JP 28029(04)	\$625,400
CHEROKEE 28029(06) UTILITIES	Div. 1 SH100	0.500 Mi.	Let 08/2013 FFY 2013	SH-100: BRIDGE OVER DRY CREEK, 0,5 MILES EAST OF JCT SH-82UT FOR JP 28029(04)	\$466,400
CHEROKEE 28970(04) BANK PROTECTION/RIP-RAP	Div. 1 SH010	0.200 Mi.	Let 06/2013 FFY 2013	SH-10: FROM APPROX. 2 MILES NORTH OF JCT. SH-51(ILLINOIS RIVER)	\$950,000
CLEVELAND 09031(10) GRADE, DRAIN & SURFACE	Div. 3 IS035	1.000 Mi.	Let 11/2012 FFY 2013	I-35: 6 LANE FROM 0.5 MI SOUTH OF MAIN ST, NORTH 1.0 MI IN NORMAN (I-35 MAINLINE AT MAIN STREET)	\$12,826,000
CLEVELAND 09031(11) GRADE & DRAIN	Div. 3 IS035	0.340 Mi.	Let 06/2013 FFY 2013	I-35: 6 LANE FROM RIVER, NORTH 0.34 MI IN NORMAN (SH-9 RAMP CONSTRUCTION INCLUDING SURCHARGE)	\$5,300,000
CLEVELAND 20266(04) GRADE,DRAINING,BRIDGE & SURFACE	Div. 3 SH009	1.250 Mi.	Let 05/2013 FFY 2013	SH-9: FROM JUST WEST OF 24TH, EAST TO 36TH STREET IN NORMAN	\$3,675,000
CLEVELAND 27896(04) BRIDGE REHABILITATION	Div. 3 IS035	0.710 Mi.	Let 09/2013 FFY 2013	I-35 OVER SOUTH CANADIAN RIVER IN NORMAN (BRIDGE WIDENING)	\$19,600,000
COAL 20317(05) RIGHT OF WAY	Div. 3 US075	0.020 Mi.	Let 04/2013 FFY 2013	US-75 OVER COAL CREEK, 2.2 MI NORTH OF ATOKA C/L (RW FOR 20317(04))	\$163,461
COAL 20317(06) UTILITIES	Div. 3 US075	0.020 Mi.	Let 04/2013 FFY 2013	US-75 OVER COAL CREEK, 2.2 MI NORTH OF ATOKA C/L (UT FOR 20317(04))	\$108,974
COMANCHE 21717(04) GRADE,DRAINING,BRIDGE & SURFACE	Div. 7 US277	4.460 Mi.	Let 04/2013 FFY 2013	US-277: BEG 0.04 MIS E. OF US-62 JCT. AT PORTER HILL & EXT. E. APPROX4.46 MIS	\$13,790,057
COMANCHE 23297(04) BRIDGE & APPROACHES	Div. 7 SH017	0.250 Mi.	Let 03/2013 FFY 2013	SH-17 OVER WHISKEY CREEK BEGIN APPROX. 0.79 MILE WEST OF SH-65.	\$3,995,859
COMANCHE 27165(04) BRIDGE & APPROACHES	Div. 7 IS044	0.450 Mi.	Let 01/2013 FFY 2013	I-44 BRIDGE REPLACEMENT, REHAB, & SAFETY UPGRADES AT VARIOUS BRIDGES IN THE TRI-LEVEL INTERCHANGE IN LAWTON	\$2,450,622
COTTON 28036(05) RIGHT OF WAY	Div. 7 US277	0.850 Mi.	Let 11/2012 FFY 2013	US-277 OVER DEEP RED CREEK AND TWO O'FLOW BRIDGES BEGIN APPROX 2.9MIS N. OF JCT US-70 EXTEND N. APPROX 0.85 MIS.	\$50,100
COTTON 28036(06) UTILITIES	Div. 7 US277	0.850 Mi.	Let 11/2012 FFY 2013	US-277 OVER DEEP RED CREEK AND TWO O'FLOW BRIDGES BEGIN APPROX 2.9MIS N. OF JCT US-70 EXTEND N. APPROX 0.85 MIS.	\$151,100
COTTON 28037(05) RIGHT OF WAY	Div. 7 SH005A	0.550 Mi.	Let 11/2012 FFY 2013	SH-5A OVER WEST CACHE CREEK AND TWO O'FLOW BRIDGES BEGIN APPROX 3.45 MIS E. OF JCT US-277 EXTEND E. APPROX 0.55 MIS. (RW FOR J.P. 28037(04))	\$103,000
COTTON 28037(06) UTILITIES	Div. 7 SH005A	0.550 Mi.	Let 11/2012 FFY 2013	SH-5A OVER WEST CACHE CREEK AND TWO O'FLOW BRIDGES BEGIN APPROX 3.45 MIS E. OF JCT US-277 EXTEND E. APPROX 0.55 MIS. (UT FOR J.P. 28037(04))	\$257,500
CRAIG 24115(05) RIGHT OF WAY	Div. 8 US059	0.500 Mi.	Let 01/2013 FFY 2013	US-59: OVER THE MKT RAILROAD, 1.1 MILES NORTH OF SH-10(RW FOR 2411504)	\$249,260
CRAIG 24115(06) UTILITIES	Div. 8 US059	0.500 Mi.	Let 01/2013 FFY 2013	US-59: OVER THE MKT RAILROAD, 1.1 MILES NORTH OF SH-10 (UT FOR 2411504)	\$140,080
CRAIG 27070(05) RIGHT OF WAY	Div. 8 SH010	0.300 Mi.	Let 03/2013 FFY 2013	SH-10: BIG CREEK, 17 MILES WEST OF US-59 (RW FOR 270704)	\$54,500
CRAIG 27070(06) UTILITIES	Div. 8 SH010	0.300 Mi.	Let 03/2013 FFY 2013	SH-10: BIG CREEK, 17 MILES WEST OF US-59 (UT FOR 2707004)	\$54,500
CRAIG 27082(05) RIGHT OF WAY	Div. 8 US060	0.250 Mi.	Let 03/2013 FFY 2013	US-60: MADDEN CREEK , 0.6 MILES EAST OF NOWATA COUNTY LINE (RW FOR 2708204)	\$54,500
CRAIG 27082(06) UTILITIES	Div. 8 US060	0.250 Mi.	Let 03/2013 FFY 2013	US-60: MADDEN CREEK , 0.6 MILES EAST OF NOWATA COUNTY LINE (UT FOR 2708204)	\$54,500
CRAIG 27089(05) RIGHT OF WAY	Div. 8 SH082	0.300 Mi.	Let 06/2013 FFY 2013	SH-82: LOCUST CREEK, 6.5 MILES NORTH OF MAYES COUNTY LINE (RW FOR 2708904)	\$54,500

# 8 YEAR CONSTRUCTION WORK PLAN REPORT

WorkPlanBook.rpt

CRAIG 27089(06) UTILITIES	Div. 8	SH082	0.300 Mi.	Let 06/2013 FFY 2013	SH-82: LOCUST CREEK, 6.5 MILES NORTH OF MAYES COUNTY LINE (UT FOR 2708904)	\$54,500
CREEK 21908(04) BRIDGE & APPROACHES	Div. 8	SH016	0.040 Mi.	Let 04/2013 FFY 2013	SH-16: OVER SKULL CREEK APPROX. 5.7 MILES EAST OF JCT. SH-16/SH-48	\$800,060
CREEK 27071(05) RIGHT OF WAY	Div. 8	SH051	0.350 Mi.	Let 06/2013 FFY 2013	SH-51: CIMARRON RIVER, 3.5 MILES EAST OF JCT. SH-99 FOR 2707104) (RW	\$218,000
CREEK 27071(06) UTILITIES	Div. 8	SH051	0.350 Mi.	Let 06/2013 FFY 2013	SH-51: CIMARRON RIVER, 3.5 MILES EAST OF JCT. SH-99 FOR 2707104) (UT	\$109,000
CREEK 27075(05) RIGHT OF WAY	Div. 8	US075A	0.350 Mi.	Let 06/2013 FFY 2013	US75A: SL & SF R.R. UNDER, 1.9 MI. NORTH OF OKLMULGEE COUNTY LINEROW FOR 27075(04)	\$109,000
CREEK 27075(06) UTILITIES	Div. 8	US075A	0.350 Mi.	Let 06/2013 FFY 2013	US75A: SL & SF R.R. UNDER, 1.9 MI. NORTH OF OKLMULGEE COUNTY LINEUT FOR 27075(04)	\$109,000
CUSTER 24145(05) RIGHT OF WAY	Div. 5	SH054	5.000 Mi.	Let 11/2012 FFY 2013	SH-54, BEGIN 1.8 NORTH OF THE I-40 JCT (NORTH WEATHERFORD CITY LMETS) ANDEXTEND NORTH 5.0 MILES. ROW FOR 24145(04)	\$875,684
CUSTER 24391(04) BRIDGE WATER PROOF SEAL	Div. 5		0.000 Mi.	Let 03/2013 FFY 2013	DIVISION 5 - BRIDGE WATER PROOF SEAL	\$122,448
CUSTER 26490(04) RESURFACE	Div. 5	IS040	7.000 Mi.	Let 02/2013 FFY 2013	I-40: FROM MILE MARKER 77 TO 84	\$6,370,076
CUSTER 27911(04) INTERCHANGE	Div. 5	IS040	0.300 Mi.	Let 02/2013 FFY 2013	I-40: IMPROVEMENT TO INTERCHANGE AT EXIT 82, ADD EB OFF RAMP, POSSIBLE BRIDGE WIDENING. (PENDING FUNDING BY OTHERS)	\$4,299,999
DELAWARE 24150(05) RIGHT OF WAY	Div. 8	US059	5.460 Mi.	Let 05/2013 FFY 2013	US-59 FROM 0.69 MI SOUTH OF SH-127 NORTH, NORTH 5.46 MILES (RW FOR 2415004) (TIED W/ 2415105)	\$4,326,000
DELAWARE 24150(06) UTILITIES	Div. 8	US059	5.460 Mi.	Let 05/2013 FFY 2013	US-59 FROM 0.69 MI SOUTH OF SH-127 NORTH, NORTH 5.46 MILES (UT FOR 2415004) (TIED W/ 2415106)	\$1,545,000
DELAWARE 24151(05) RIGHT OF WAY	Div. 8	US059	0.790 Mi.	Let 05/2013 FFY 2013	US-59: FROM 2.92 MILES NORTH OF SH-20, NORTH 0.79 MILES (RW FOR 2415104) ( TIED W/ 2415005)	\$367,710
DELAWARE 24151(06) UTILITIES	Div. 8	US059	0.790 Mi.	Let 05/2013 FFY 2013	US-59: FROM 2.92 MILES NORTH OF SH-20, NORTH 0.79 MILES (UT FOR 2415104) (TIED W/ 2415006)	\$381,615
DELAWARE 26506(05) RIGHT OF WAY	Div. 8	US412	0.070 Mi.	Let 04/2013 FFY 2013	US-412: FROM THE ARKANSAS STATE LINE WEST TO US-59(RW FOR 2650604)	\$103,000
DELAWARE 26506(06) UTILITIES	Div. 8	US412	0.070 Mi.	Let 04/2013 FFY 2013	US-412: FROM THE ARKANSAS STATE LINE WEST TO US-59(UT FOR 2650604)	\$103,000
GARVIN 20969(04) BRIDGE & APPROACHES	Div. 3	SH074	0.590 Mi.	Let 03/2013 FFY 2013	SH-74 OVER UNNAMED CREEK, 0.24 MI NORTH OF CARTER C/L	\$2,873,700
GARVIN 27062(05) RIGHT OF WAY	Div. 3	SH074	0.200 Mi.	Let 08/2013 FFY 2013	SH-74 OVER BEEF CREEK, 13.35 MI NORTH OF SH-29 (RW FOR 27062(04))	\$430,025
GARVIN 27062(06) UTILITIES	Div. 3	SH074	0.200 Mi.	Let 08/2013 FFY 2013	SH-74 OVER BEEF CREEK, 13.35 MI NORTH OF SH-29 (UT FOR 27062(04))	\$135,960
GRADY 20301(05) RIGHT OF WAY	Div. 7	SH037	3.800 Mi.	Let 01/2013 FFY 2013	SH-37: FR 0.8 MIS E OF US-81 IN MINCO, EXT E 3.8 MI TO BRAUM'SROAD WEST OF TUTTLE RW FOR 202301(04)	\$1,385,781
GRADY 20301(06) UTILITIES	Div. 7	SH037	3.800 Mi.	Let 01/2013 FFY 2013	SH-37: FR 0.8 MIS E OF US-81 IN MINCO, EXT E 3.8 MI TO BRAUM'SROAD WEST OF TUTTLE. UT FOR 20301(04)	\$468,651
GRADY 20302(05) RIGHT OF WAY	Div. 7	SH039	3.000 Mi.	Let 02/2013 FFY 2013	SH-39 FROM 3.6 MI EAST OF US-62, EXTEND EAST 3.0 MIS RW FOR 20302(04)	\$800,000
GRADY 20302(06) UTILITIES	Div. 7	SH039	3.000 Mi.	Let 02/2013 FFY 2013	SH-39 FROM 3.6 MI EAST OF US-62, EXTEND EAST 3.0 MIS UT FOR 20302(04)	\$636,000
GRADY 24428(05) RIGHT OF WAY	Div. 7	US081	6.300 Mi.	Let 03/2013 FFY 2013	US-81 FROM SH-9 SOUTH 6.3 MI TO US-277(CHICKASHA BYPASS) ROW FOR 24428(04)	\$4,800,000
GRADY 24428(06) UTILITIES	Div. 7	US081	6.300 Mi.	Let 03/2013 FFY 2013	US-81 FROM SH-9 SOUTH 6.3 MI TO US-277(CHICKASHA BYPASS) UT FOR 24428(04)	\$2,600,000

# 8 YEAR CONSTRUCTION WORK PLAN REPORT

WorkPlanBook.rpt

GRANT <b>13413(04)</b> BRIDGE & APPROACHES	Div. 4	US081	0.300 Mi.	Let 02/2013 FFY 2013	US 81: BRIDGE OVER KILLPECKER CREEK IN POND CREEK	\$1,910,886
GRANT <b>21849(04)</b> BRIDGE & APPROACHES	Div. 4	US060	0.100 Mi.	Let 01/2013 FFY 2013	US-60: OVER POND CREEK APPROX. 1.5 MILE EAST OF THE JCT. OF US-60/SH-74	\$3,432,000
GRANT <b>21851(04)</b> BRIDGE & APPROACHES	Div. 4	US081	1.880 Mi.	Let 02/2013 FFY 2013	US-81: OVER POLE CAT & UNNAMED CREEKS APPROX. 6.0 & 6.7 MILE N. OF THE JCT OF US-81/SH-11	\$6,663,700
GREER <b>24207(05)</b> RIGHT OF WAY	Div. 5	SH034	0.500 Mi.	Let 10/2012 FFY 2013	SH-34 OVER SALT FORK, 1.2 MI SOUTH OF US-283ROW FOR 24207(04)	\$100,564
GREER <b>24207(06)</b> UTILITIES	Div. 5	SH034	0.500 Mi.	Let 10/2012 FFY 2013	SH-34 OVER SALT FORK, 1.2 MI SOUTH OF US-283UT FOR 24207(04)	\$97,672
HARMON <b>24208(05)</b> RIGHT OF WAY	Div. 5	SH005	0.500 Mi.	Let 10/2012 FFY 2013	SH-5 OVER SANDY CR, 2.9 MI NORTH OF THE JACKSON C/LROW FOR 24208(04)	\$100,564
HARMON <b>24208(06)</b> UTILITIES	Div. 5	SH005	0.500 Mi.	Let 10/2012 FFY 2013	SH-5 OVER SANDY CR, 2.9 MI NORTH OF THE JACKSON C/LUT FOR 24208(04)	\$97,674
HARPER <b>23274(10)</b> BRIDGE WATER PROOF SEAL	Div. 6		0.000 Mi.	Let 03/2013 FFY 2013	DIVISION 6 BRIDGE SILANE (WATERPROOFING SEAL)	\$54,500
HARPER <b>23277(04)</b> BRIDGE PAINTING	Div. 6		0.000 Mi.	Let 03/2013 FFY 2013	DIVISION 6 BRIDGE PAINTING	\$400,001
HARPER <b>23277(05)</b> JOINT SEAL/REPAIR	Div. 6		0.000 Mi.	Let 03/2013 FFY 2013	DIVISION 6 BRIDGE JOINT	\$250,000
HARPER <b>26494(05)</b> RIGHT OF WAY	Div. 6	SH034	0.500 Mi.	Let 03/2013 FFY 2013	SH-34 OVER BUFFALO CR, 5.9 MI SOUTH OF US-64 RW FOR 26494(04)	\$54,500
HARPER <b>27005(05)</b> SAFETY IMPROVEMENT	Div. 6		0.000 Mi.	Let 05/2013 FFY 2013	DIVISION SIX SAFETY IMPROVEMENTS (SITES TO BE DETERMINED)	\$250,000
HUGHES <b>21789(04)</b> BRIDGE & APPROACHES	Div. 3	US270	0.640 Mi.	Let 11/2012 FFY 2013	US-270 OVER ABANDONED RAILROAD, 3.2 MI SOUTHEAST OF SEMINOLE C/L	\$2,541,963
HUGHES <b>27059(05)</b> RIGHT OF WAY	Div. 3	SH009	0.200 Mi.	Let 11/2012 FFY 2013	SH-9 OVER WEWOKA CREEK, 3.2 MI EAST OF US-75 (RW FOR 27059(04))	\$220,523
HUGHES <b>27059(06)</b> UTILITIES	Div. 3	SH009	0.200 Mi.	Let 11/2012 FFY 2013	SH-9 OVER WEWOKA CREEK, 3.2 MI EAST OF US-75 (UT FOR 27059(04))	\$74,366
JACKSON <b>24209(05)</b> RIGHT OF WAY	Div. 5	SH006	0.500 Mi.	Let 12/2012 FFY 2013	SH-6 OVER SANDY CR, 5.7 MI NORTHEAST OF THE TEXAS S/LROW FOR 24209(04)	\$100,564
JACKSON <b>24209(06)</b> UTILITIES	Div. 5	SH006	0.500 Mi.	Let 12/2012 FFY 2013	SH-6 OVER SANDY CR, 5.7 MI NORTHEAST OF THE TEXAS S/LUT FOR 24209(04)	\$97,672
JACKSON <b>24210(05)</b> RIGHT OF WAY	Div. 5	SH006	0.500 Mi.	Let 12/2012 FFY 2013	SH-6 OVER TURKEY CR, 8.9 MI NORTHEAST OF SH-34ROW FOR 24210(04)	\$100,564
JACKSON <b>24210(06)</b> UTILITIES	Div. 5	SH006	0.500 Mi.	Let 12/2012 FFY 2013	SH-6 OVER TURKEY CR, 8.9 MI NORTHEAST OF SH-34ROW FOR 24210(04)	\$97,672
JOHNSTON <b>20972(04)</b> BRIDGE & APPROACHES	Div. 3	SH048A	0.650 Mi.	Let 11/2012 FFY 2013	SH-48A OVER LITTLE SANDY & UNNAMED CREEKS, 2.62 & 7.19 MI NORTH & EAST OF SH-78	\$3,733,235
JOHNSTON <b>23268(05)</b> RIGHT OF WAY	Div. 3	SH099	3.770 Mi.	Let 06/2013 FFY 2013	SH-99: FROM 5.64 MI NORTH OF SH-22, NORTH 4.19 MI (RW FOR 23268(04) & (07))	\$490,486
JOHNSTON <b>23268(06)</b> UTILITIES	Div. 3	SH099	3.770 Mi.	Let 06/2013 FFY 2013	SH-99: FROM 5.64 MI NORTH OF SH-22, NORTH 4.19 MI (UT FOR 23268(04) & (07))	\$182,001
KAY <b>21853(04)</b> BRIDGE & APPROACHES	Div. 4	US060	0.050 Mi.	Let 01/2013 FFY 2013	US-60: OVER BOIS D'ARC CREEK APPROX. 12.9 MILE EAST OF US-60/I-35	\$7,758,840
KINGFISHER <b>21855(04)</b> BRIDGE & APPROACHES	Div. 4	SH033	0.040 Mi.	Let 02/2013 FFY 2013	SH-33: OVER CAMPBELL CREEK APPROX. 12.0 MILE EAST OF THE JCT OF SH-33/US-81	\$1,260,132
KINGFISHER <b>21856(04)</b> BRIDGE & APPROACHES	Div. 4	SH033	0.060 Mi.	Let 03/2013 FFY 2013	SH-33: OVER UNCLE JOHN'S, O'FLOW & UNNAMED CREEKS 0.5 TO 0.8 MILES E. OF THE JCT OF SH-33/US-81	\$2,780,045

# 8 YEAR CONSTRUCTION WORK PLAN REPORT

WorkPlanBook.rpt

KIOWA 15027(05) RIGHT OF WAY	Div. 5 SH006	5.040 Mi.	Let 10/2012 FFY 2013	SH-6: BEGIN 5.0 MI. S. OF THE SH-6/SH-55E JCT. IN BECKHAM CO & EXT NORTH5.0 MILE (R/W FOR 15027(04)) 4 LANE	\$536,615
KIOWA 20806(04) GRADE,DRAINING,BRIDGE & SURFACE	Div. 5 SH009	1.200 Mi.	Let 05/2013 FFY 2013	SH-9: OVER ELK CREEK, 12.0, 12.4, & 12.7 MIS EAST OF GREER C/L	\$6,083,610
KIOWA 23244(04) BRIDGE & APPROACHES	Div. 5 SH054	1.100 Mi.	Let 10/2012 FFY 2013	SH-54: OVER RAINY MTN AND TWO UNNAMED CREEKS, 6.0, 6.4 AND 6.8 MILES SOUTH OF THE SH-9 JUNCTION.	\$4,409,885
KIOWA 23400(04) BRIDGE & APPROACHES	Div. 5 SH054	0.500 Mi.	Let 10/2012 FFY 2013	SH-54 OVER AN UNNAMED CREEK APPROX. 1.4 MILE SOUTH OF JCT SH-54/SH-9	\$1,581,863
KIOWA 23401(04) BRIDGE & APPROACHES	Div. 5 SH054	0.500 Mi.	Let 10/2012 FFY 2013	SH-54 OVER GOTEBO CREEK APPROX. 0.9 MILE NORTH OF JCT SH-54/SH-9.	\$1,642,208
LATIMER 24212(05) RIGHT OF WAY	Div. 2 SH002	6.500 Mi.	Let 08/2013 FFY 2013	SH-2 FROM 10.7 MI NORTH OF THE PUSHMATAHA C/L NORTH 6.5 MI RW FOR 24212(04)	\$1,594,126
LATIMER 24212(06) UTILITIES	Div. 2 SH002	6.500 Mi.	Let 08/2013 FFY 2013	SH-2 FROM 10.7 MI NORTH OF THE PUSHMATAHA C/L NORTH 6.5 MI UT FOR 24212(04)	\$637,650
LEFLORE 26347(05) RIGHT OF WAY	Div. 2 US059	0.100 Mi.	Let 07/2013 FFY 2013	US-59: OVER SHAWNEE CR, 2.6 MI WEST & NORTH OF US-259 RW FOR 26347(04)	\$103,000
LEFLORE 26347(06) UTILITIES	Div. 2 US059	0.100 Mi.	Let 07/2013 FFY 2013	US-59: OVER SHAWNEE CR, 2.6 MI WEST & NORTH OF US-259 UT FOR 26347(04)	\$103,000
LEFLORE 27024(05) RIGHT OF WAY	Div. 2 US059	0.100 Mi.	Let 05/2013 FFY 2013	US-59 OVER CEDAR CREEK & OVERFLOW 5.5 & 5.6 MI WEST OF US-259 RW FOR 27024(04) (2 BRIDGES)	\$423,661
LEFLORE 27024(06) UTILITIES	Div. 2 US059	0.100 Mi.	Let 05/2013 FFY 2013	US-59 OVER CEDAR CREEK & OVERFLOW 5.5 & 5.6 MI WEST OF US-259 UT FOR 27024(04) (2 BRIDGES)	\$105,915
LINCOLN 26787(04) WIDEN, RESURFACE & BRIDGE	Div. 3 SH066	0.680 Mi.	Let 06/2013 FFY 2013	SH-66 OVER DEEP FORK NORTH CANADIAN RIVER, 7.7 MI EAST OF OKLAHOMA C/L (PENDING TRIBAL/BIA FUNDS)	\$3,144,796
LOGAN 24216(04) BRIDGE & APPROACHES	Div. 4 SH074	0.100 Mi.	Let 06/2013 FFY 2013	SH-74 OVER SKELETON CR, APPROX 13.5 MI NORTH OF SH-33	\$1,552,119
LOVE 28584(04) INTERCHANGE	Div. 7 IS035	1.450 Mi.	Let 03/2013 FFY 2013	I-35 INTERCHANGE AT ROGERS ROAD, 3.24 MILES N. OF TEXAS STATE LINE(TRIBAL FUNDING, CENG = ODOT)	\$9,891,817
MAJOR 10067(09) SURFACE	Div. 6 US412	2.040 Mi.	Let 07/2013 FFY 2013	SH-15/US-412: FR WOODWARD C/L EXT. EAST 2.04 MILES (SURFACING FOR 10067(08))	\$2,755,437
MARSHALL 18835(05) RIGHT OF WAY	Div. 2 US070	4.800 Mi.	Let 07/2013 FFY 2013	US-70: MADILL BYPASS FROM SH-199 EAST 4.8 MILES RW FOR 18835(04,07,08)	\$2,947,860
MARSHALL 18835(06) UTILITIES	Div. 2 US070	4.800 Mi.	Let 07/2013 FFY 2013	US-70: MADILL BYPASS FROM SH-199 EAST 4.8 MILES UT FOR 18835(04,07,08) SMC=80/20	\$109,180
MARSHALL 18838(06) RIGHT OF WAY	Div. 2 US070	5.500 Mi.	Let 06/2013 FFY 2013	US-70:FROM 4.8 MILES EAST OF SH-199, EXTEND SOUTHEAST 5.5 MILES(KINGSTON BYPASS) RW FOR 18838(04,05,08)	\$2,120,000
MARSHALL 18838(07) UTILITIES	Div. 2 US070	5.500 Mi.	Let 06/2013 FFY 2013	US-70:FROM 4.8 MILES EAST OF SH-199, EXTEND SOUTHEAST 5.5 MILES(KINGSTON BYPASS) UT FOR 18838(04,05,08)	\$243,119
MAYES 21909(04) BRIDGE & APPROACHES	Div. 8 SH028	0.040 Mi.	Let 04/2013 FFY 2013	SH-28 OVER ROCK CREEK, APPROX. 4.5 MILES EAST OF JCT. OF SH-28/US-69	\$1,744,000
MCCLAIN 01964(08) UTILITIES	Div. 3 SH076	2.100 Mi.	Let 02/2013 FFY 2013	SH-76 OVER WALNUT CREEK, FROM 0.1 MI SOUTH OF SH-74B, NORTH TO US-62 NEAR BLANCHARD (UT FOR 01964(06))	\$661,887
MCCLAIN 01964(12) RIGHT OF WAY	Div. 3 SH076	2.100 Mi.	Let 02/2013 FFY 2013	SH-76 OVER WALNUT CREEK, FROM 0.1 MI SOUTH OF SH-74B, NORTH TO US-62 NEAR BLANCHARD (RW FOR 01964(06))	\$386,456
MCCLAIN 27220(05) RIGHT OF WAY	Div. 3 IS035	0.100 Mi.	Let 07/2013 FFY 2013	I-35 UNDER LADD ROAD, 5.9 MI SOUTH OF CLEVELAND C/L (RAMP REPAIR WORK AND BRIDGE GRADE RAISE) (RW FOR 27220(05))	\$154,500
MCCLAIN 27220(06) UTILITIES	Div. 3 IS035	0.100 Mi.	Let 07/2013 FFY 2013	I-35 UNDER LADD ROAD, 5.9 MI SOUTH OF CLEVELAND C/L (RAMP REPAIR WORK AND BRIDGE GRADE RAISE) (UT FOR 27220(05))	\$51,500
MCCURTAIN 18859(05) RIGHT OF WAY	Div. 2 US070	4.600 Mi.	Let 06/2013 FFY 2013	US-70:FROM 2.4 MILES EAST OF CHOCTAW COUNTY LINE,EAST 4.6 MILES R/W FOR 18859(04,08,09)	\$1,816,802



# 8 YEAR CONSTRUCTION WORK PLAN REPORT

WorkPlanBook.rpt

MCCURTAIN 18859(06) UTILITIES	Div. 2 US070	4.600 Mi.	Let 06/2013 FFY 2013	US-70:FROM 2.4 MILES EAST OF CHOCTAW COUNTY LINE, EAST 4.6 MILES UT FOR 18859(04,08,09)	\$2,201,061
MCCURTAIN 24219(05) RIGHT OF WAY	Div. 2 SH003	5.090 Mi.	Let 07/2013 FFY 2013	SH-3 FROM JCT US-259 EXTEND WEST 5.09 MILES RW FOR 24219(04)	\$2,180,000
MCCURTAIN 24219(06) UTILITIES	Div. 2 SH003	5.090 Mi.	Let 07/2013 FFY 2013	SH-3 FROM JCT US-259 EXTEND WEST 5.09 MI UT FOR 24219(04)	\$981,000
MCCURTAIN 24405(05) RIGHT OF WAY	Div. 2 SH037	7.540 Mi.	Let 06/2013 FFY 2013	SH-37 FROM THE TEXAS S/L, NORTH & EAST 7.54 MI RW FOR 24405(04)	\$981,000
MCCURTAIN 24405(06) UTILITIES	Div. 2 SH037	7.540 Mi.	Let 06/2013 FFY 2013	SH-37 FROM THE TEXAS S/L, NORTH & EAST 7.54 MI UT FOR 24405(04)	\$381,500
MCCURTAIN 24409(05) RIGHT OF WAY	Div. 2 SH003	6.000 Mi.	Let 07/2013 FFY 2013	SH-3 FROM 16.05 MI EAST OF THE PUSHMATAHA C/L EAST 6.0 MI RW FOR 24409(04)	\$3,270,000
MCCURTAIN 24409(06) UTILITIES	Div. 2 SH003	6.000 Mi.	Let 07/2013 FFY 2013	SH-3 FROM 16.05 MI EAST OF THE PUSHMATAHA C/L EAST 6.0 MI UT FOR 24409(04)	\$1,308,000
MCCURTAIN 26234(04) BRIDGE & APPROACHES	Div. 2 US070	0.100 Mi.	Let 05/2013 FFY 2013	US-70: SOUTHBOUND OVER YASHAU CR, 9.1 MI NORTHEAST OF US-259	\$2,398,000
MCCURTAIN 26343(05) RIGHT OF WAY	Div. 2 US259	5.090 Mi.	Let 07/2013 FFY 2013	US-259: FROM 8.0 MILES NORTH OF THE TEXAS STATE LINE, NORTH 5.09 MILESRW FOR 26343(04)	\$500,000
MCCURTAIN 26343(06) UTILITIES	Div. 2 US259	5.090 Mi.	Let 07/2013 FFY 2013	US-259: FROM 8.0 MILES NORTH OF THE TEXAS STATE LINE, NORTH 5.09 MILES UT FOR 26343(04)	\$100,000
MCINTOSH 21730(04) BRIDGE & APPROACHES	Div. 1 SH009	0.200 Mi.	Let 07/2013 FFY 2013	SH-9: OVER RR, .4 MI. SE OF US-69B JCT.	\$2,938,320
MUSKOGEE 23105(10) BRIDGE WATER PROOF SEAL	Div. 1	0.100 Mi.	Let 04/2013 FFY 2013	DIVISION WIDE (BRIDGE WATERPROOF SEAL), FOR DIVISION (1) SILANE	\$54,500
MUSKOGEE 26287(05) RIGHT OF WAY	Div. 1 US062	1.000 Mi.	Let 01/2013 FFY 2013	US-62: OVER CANE CR TRIB & CANE CR, 10.7 & 11.02 MI EAST & NORTH OFTHE OKMULGEE C/L (ROW FOR 26287(04)	\$116,761
MUSKOGEE 26287(06) UTILITIES	Div. 1 US062	1.000 Mi.	Let 01/2013 FFY 2013	US-62: OVER CANE CR TRIB & CANE CR, 10.7 & 11.02 MI EAST & NORTH OFTHE OKMULGEE C/L (UT FOR 26287(04)	\$12,100
MUSKOGEE 28954(05) RIGHT OF WAY	Div. 1 US062	0.300 Mi.	Let 04/2013 FFY 2013	US-62: OVER CANE CREEK, 1.5 MI EAST OF JCT. SH-16	\$300,000
MUSKOGEE 28954(06) UTILITIES	Div. 1 US062	0.300 Mi.	Let 04/2013 FFY 2013	US-62: OVER CANE CREEK, 1.5 MI EAST OF JCT. SH-16	\$45,000
NOBLE 20311(07) GRADE, DRAIN & BRIDGE	Div. 4 US064	4.500 Mi.	Let 01/2013 FFY 2013	US-64 BEG APPROX 7.0 M. E. OF BOUNDARY ST. IN PERRY & EXT E. 4.5 MI. TO US-177 JCT (BILLS CORNER)	\$5,513,921
NOBLE 21862(04) BRIDGE & APPROACHES	Div. 4 US064	0.050 Mi.	Let 02/2013 FFY 2013	US-64: OVER COW CREEK APPROX. 0.7 MILE EAST OF JCT. OF US-64/US-77.	\$1,853,828
NOBLE 21863(04) BRIDGE & APPROACHES	Div. 4 US064	0.050 Mi.	Let 01/2013 FFY 2013	US-64: OVER MULE CREEK APPROX. 7.8 MILE EAST OF JCT OF US-64/US-77 WITHIN 20311(07)	\$1,503,007
NOBLE 23306(10) BRIDGE WATER PROOF SEAL	Div. 4	0.100 Mi.	Let 04/2013 FFY 2013	DIVISION WIDE BRIDGE WATERPROOF SEAL FOR DIVISION (4) SILANE	\$107,972
NOBLE 23317(04) BRIDGE PAINTING	Div. 4	0.100 Mi.	Let 03/2013 FFY 2013	DIVISION (4): PAINT AND JOINT PROJECTS	\$1,079,717
NOBLE 26421(05) RIGHT OF WAY	Div. 4 SH086	0.100 Mi.	Let 10/2012 FFY 2013	SH-86 OVER COW CR, 0.5 MI EAST OF US-77 IN PERRY RW FOR 26421(04)	\$161,957
NOBLE 26421(06) UTILITIES	Div. 4 SH086	0.100 Mi.	Let 10/2012 FFY 2013	SH-86 OVER COW CR, 0.5 MI EAST OF US-77 IN PERRY UT FOR 26421(04)	\$161,957
NOWATA 24269(05) RIGHT OF WAY	Div. 8 US060	5.150 Mi.	Let 11/2012 FFY 2013	US-60: BEGIN AT WASHINGTON C/L & EXTEND EAST APPROX. 5.15 MILES(RW FOR 24269(04)	\$873,440
NOWATA 24269(06) UTILITIES	Div. 8 US060	5.150 Mi.	Let 11/2012 FFY 2013	US-60: BEGIN AT WASHINGTON C/L & EXTEND EAST APPROX. 5.15 MILES(UT FOR 24269(04)	\$1,513,145

# 8 YEAR CONSTRUCTION WORK PLAN REPORT

WorkPlanBook.rpt

OKLAHOMA 09032(14) RIGHT OF WAY	Div. 4	IS035	0.500 Mi.	Let 02/2013 FFY 2013	I-240: EB TO SB I-35 AT CROSSROADS INTERCHANGE RW FOR 09032(17)	\$5,000,000
OKLAHOMA 09032(18) UTILITIES	Div. 4	IS035	0.500 Mi.	Let 02/2013 FFY 2013	I-240: EB TO SB I-35 AT CROSSROADS INTERCHANGE UT FOR 09032(17)	\$1,800,000
OKLAHOMA 17428(25) BRIDGE & APPROACHES	Div. 4	IS040	0.040 Mi.	Let 01/2013 FFY 2013	I-40 CROSSTOWN: WP 1.5, BNSF BRIDGE AT BOULEVARD	\$6,686,495
OKLAHOMA 17428(59) GRADE,DRAINING,BRIDGE & SURFACE	Div. 4	IS040	0.750 Mi.	Let 11/2012 FFY 2013	I-40 CROSSTOWN: WP 4.4, GR, DR, BR & SURFACE FROM THE OKLAHOMA CITY CANALEAST 0.9 MI & SHIFT I-40 TRAFFIC TO NEW ALIGNMENT	\$30,000,000
OKLAHOMA 17428(60) GRADE,DRAINING,BRIDGE & SURFACE	Div. 4	IS040	0.750 Mi.	Let 04/2013 FFY 2013	I-40 CROSSTOWN: WP 4.5, GR, DR, BR & SURFACE THE BOULEVARD FROMBNSF EAST TO I-40	\$6,116,431
OKLAHOMA 17428(80) GRADE,DRAINING,BRIDGE & SURFACE	Div. 4	IS040	2.170 Mi.	Let 05/2013 FFY 2013	WP 5.1: OVRLAY & STRIPE I-40 MAINLINE FR PENN TO WESTERN, GR, DR, BR & SURFMULTI-LANE RDWY ON FORMER I-40 XTWN BR ALNMT FR CLASSEN TO F/K CAYLOR	\$24,000,000
OKLAHOMA 24356(05) RIGHT OF WAY	Div. 4	SH066	1.290 Mi.	Let 11/2012 FFY 2013	SH-66: 4-LANES FROM 4.0 MIS. E. OF I-35 E. APPROX. 1.29 MIS.RW FOR 24356(04)	\$500,000
OKLAHOMA 24356(06) UTILITIES	Div. 4	SH066	1.290 Mi.	Let 11/2012 FFY 2013	SH-66: 4-LANES FROM 4.0 MIS. E. OF I-35 E. APPROX. 1.29 MIS.UT FOR 24356(04)	\$500,000
OKLAHOMA 26423(05) RIGHT OF WAY	Div. 4	SH066	7.630 Mi.	Let 11/2012 FFY 2013	SH-66 FROM APPROX 6.50 MI EAST OF I-35, EAST APPROX 7.63 MI RW FOR 26423(04)	\$545,000
OKLAHOMA 26423(06) UTILITIES	Div. 4	SH066	7.630 Mi.	Let 11/2012 FFY 2013	SH-66 FROM APPROX 6.50 MI EAST OF I-35, EAST APPROX 7.63 MI UT FOR 26423(04)	\$545,000
OKMULGEE 21738(04) BRIDGE & APPROACHES	Div. 1	US266	0.200 Mi.	Let 04/2013 FFY 2013	US-266: OVER COAL CREEK, 3.7 MI. E OF US-62/75 JCT.	\$4,650,000
OKMULGEE 21740(06) RIGHT OF WAY	Div. 1	US075	2.600 Mi.	Let 04/2013 FFY 2013	US-75: BRIDGES FOR RDWY 7.0 MI NORTH OF I-40, NORTH 2.6 MI.	\$50,000
OKMULGEE 21740(07) UTILITIES	Div. 1	US075	2.600 Mi.	Let 04/2013 FFY 2013	US-75: BRIDGES FOR RDWY 7.0 MI NORTH OF I-40, NORTH 2.6 MI.	\$30,000
OKMULGEE 27098(05) RIGHT OF WAY	Div. 1	US062	0.500 Mi.	Let 01/2013 FFY 2013	US-62: BRIDGE OVER GRAVE CREEK TRIB, 2.4 MILES EAST OF JCTSH-52RW FOR JP 27098(04)	\$148,400
OKMULGEE 27098(06) UTILITIES	Div. 1	US062	0.500 Mi.	Let 01/2013 FFY 2013	US-62: BRIDGE OVER GRAVE CREEK TRIB, 2.4 MILES EAST OF JCTSH-52UT FOR JP 27098(04)	\$95,400
OSAGE 24752(06) RIGHT OF WAY	Div. 8	SH020	0.250 Mi.	Let 07/2013 FFY 2013	SH-20: SYCAMORE CREEK , 7.9 MILE EAST OF SH-18ROW FOR 24752(??)	\$54,500
OSAGE 24752(07) UTILITIES	Div. 8	SH020	0.250 Mi.	Let 07/2013 FFY 2013	SH-20: SYCAMORE CREEK , 7.9 MILE EAST OF SH-18UT FOR 24752(??)	\$54,500
OTTAWA 23157(05) RIGHT OF WAY	Div. 8	US060	0.100 Mi.	Let 04/2013 FFY 2013	US-60: OVER US-59 APPROX. 7.5 MILES NORTHWEST OF THE OTTAWA/DELAWARE C/L (RW FOR 2315704)	\$434,248
OTTAWA 23157(06) UTILITIES	Div. 8	US060	0.100 Mi.	Let 04/2013 FFY 2013	US-60: OVER US-59 APPROX. 7.5 MILES NORTHWEST OF THE OTTAWA/DELAWARE C/L (UT FOR 23157(04)	\$391,201
OTTAWA 27074(05) RIGHT OF WAY	Div. 8	SH010	0.250 Mi.	Let 07/2013 FFY 2013	SH-10: COUNCIL HOLLOW CREEK, 4.2 MI. NORTH OF DELAWARECO. LINE RW FOR 27074(04)	\$54,500
OTTAWA 27074(06) UTILITIES	Div. 8	SH010	0.250 Mi.	Let 07/2013 FFY 2013	SH-10: COUNCIL HOLLOW CREEK, 4.2 MI. NORTH OF DELAWARECO. LINE UT FOR 27074(04)	\$54,500
PAWNEE 20895(04) BRIDGE & APPROACHES	Div. 8	SH018	0.780 Mi.	Let 09/2013 FFY 2013	SH-18: OVER ARKANSAS RIVER, FROM EAST EDGE OF RALSTON, IN PAWNEE CO.,NORTH APPROX. 0.84 MILES ( .50 MILES IN OSAGE CO.)	\$4,833,600
PAYNE 21867(04) BRIDGE & APPROACHES	Div. 4	SH018	0.060 Mi.	Let 03/2013 FFY 2013	SH-18: OVER SALT CREEK APPROX. 0.3 MILE SOUTH OF THE PAWNEE COUNTY LINE.	\$1,608,987
PAYNE 21868(04) WIDEN, RESURFACE & BRIDGE	Div. 4	SH033	1.770 Mi.	Let 04/2013 FFY 2013	SH-33: OVER AN UNNAMED CREEK APPROX. 3.2 MILE WEST OF JCT OF SH-33/SH-108 & EXTENDING EAST 1.77 MILE.	\$3,140,000
PAYNE 26555(05) RIGHT OF WAY	Div. 4	US177	4.000 Mi.	Let 11/2012 FFY 2013	US-177; BEG @ THE CIMARRON TURNPIKE SPUR & EXT NORTH APPROX 4.0 MILE INTO NOBLE CO. RW FOR 26555(04)	\$545,000

# 8 YEAR CONSTRUCTION WORK PLAN REPORT

WorkPlanBook.rpt

PAYNE 26555(06) UTILITIES	Div. 4 US177	4.000 Mi.	Let 11/2012 FFY 2013	US-177; BEG @ THE CIMARRON TURNPIKE SPUR & EXT NORTH APPROX 4.0 MILE INTO NOBLE CO. UT FOR 26555(04)	\$500,000
PITTSBURG 24331(05) RIGHT OF WAY	Div. 2 SH031	2.950 Mi.	Let 06/2013 FFY 2013	SH-31 FROM 1.13 MI EAST OF MCALESTER, EAST 2.95 MI RW FOR 24331(04)	\$436,720
PITTSBURG 24331(06) UTILITIES	Div. 2 SH031	2.950 Mi.	Let 06/2013 FFY 2013	SH-31 FROM 1.13 MI EAST OF MCALESTER, EAST 2.95 MI UT FOR 24331(04)	\$191,065
PITTSBURG 26348(05) RIGHT OF WAY	Div. 2 SH071	0.100 Mi.	Let 08/2013 FFY 2013	SH-71: OVER AN UNNAMED CR, 3.0 MI NORTH OF SH-31 RW FOR 26348(04)	\$103,000
PITTSBURG 26348(06) UTILITIES	Div. 2 SH071	0.100 Mi.	Let 08/2013 FFY 2013	SH-71: OVER AN UNNAMED CR, 3.0 MI NORTH OF SH-31 UT FOR 26348(04)	\$154,500
PONTOTOC 21841(07) WIDEN & RESURFACE	Div. 3 SH019	5.640 Mi.	Let 07/2013 FFY 2013	SH-19: FROM 4.3 MI EAST OF THE GARVIN C/L, EAST 5.61 MI THRU PICKETT	\$13,432,745
PONTOTOC 22973(11) BRIDGE WATER PROOF SEAL	Div. 3	0.000 Mi.	Let 04/2013 FFY 2013	DIVISION 3: BRIDGE WATER PROOFING SEAL (SILANE)	\$100,000
PONTOTOC 23284(04) BRIDGE PAINTING	Div. 3	0.100 Mi.	Let 04/2013 FFY 2013	DIVISION 3: BRIDGE PAINT PROJECTS	\$700,000
PONTOTOC 23285(04) JOINT SEAL/REPAIR	Div. 3	0.100 Mi.	Let 04/2013 FFY 2013	DIVISION 3: BRIDGE JOINT SEAL/REPAIR PROJECTS	\$300,000
PONTOTOC 23286(05) RIGHT OF WAY	Div. 3 SH099	3.000 Mi.	Let 05/2013 FFY 2013	SH-99 OVER WALNUT & 2 UNNAMED CR, FROM 0.5 MI NORTH OF SH-99A, NORTH 3.0 MI (RW FOR 23286(04))	\$495,842
PONTOTOC 23286(06) UTILITIES	Div. 3 SH099	3.000 Mi.	Let 05/2013 FFY 2013	SH-99 OVER WALNUT & 2 UNNAMED CR, FROM 0.5 MI NORTH OF SH-99A, NORTH 3.0 MI (UT FOR 23286(04))	\$758,183
PONTOTOC 27988(05) RIGHT OF WAY	Div. 3 SH019	0.020 Mi.	Let 08/2013 FFY 2013	SH-19 OVER BIG SANDY CREEK, 1.0 MI EAST OF JUNCTION SH-3W (RW FOR 27988(04))	\$309,000
PONTOTOC 27988(06) UTILITIES	Div. 3 SH019	0.020 Mi.	Let 08/2013 FFY 2013	SH-19 OVER BIG SANDY CREEK, 1.0 MI EAST OF JUNCTION SH-3W (UT FOR 27988(04))	\$103,000
POTTAWATOMIE 21788(08) RIGHT OF WAY	Div. 3 SH102	3.000 Mi.	Let 03/2013 FFY 2013	SH-102: FROM SH-9, NORTH 3.06 MI (RW FOR 21788(07))	\$490,486
POTTAWATOMIE 21788(09) UTILITIES	Div. 3 SH102	3.000 Mi.	Let 03/2013 FFY 2013	SH-102: FROM SH-9, NORTH 3.06 MI (UT FOR 21788(07))	\$327,025
POTTAWATOMIE 27133(04) INTERCHANGE	Div. 3 IS040	1.160 Mi.	Let 08/2013 FFY 2013	I-40: INGRESS/EGRESS IMPROVEMENT AT MILE MARK 187 (NOT FULLY FUNDED - PENDING FUNDING BY OTHERS)	\$3,460,800
PUSHMATAHA 23144(10) BRIDGE WATER PROOF SEAL	Div. 2	0.100 Mi.	Let 04/2013 FFY 2013	DIVISION WIDE, DIVISION 2 - BRIDGE WATERPROOF SEAL	\$54,500
PUSHMATAHA 23145(06) JOINT SEAL/REPAIR	Div. 2	0.100 Mi.	Let 01/2013 FFY 2013	DIVISION 2: BRIDGE MAINTENANCE - VARIOUS LOCATIONS (JOINT REPAIR)	\$206,000
PUSHMATAHA 23145(08) BRIDGE PAINTING	Div. 2	0.100 Mi.	Let 01/2013 FFY 2013	DIVISION 2: MAINTENANCE - VARIOUS LOCATIONS BRIDGE PAINTING	\$824,000
PUSHMATAHA 26232(04) BRIDGE & APPROACHES	Div. 2 US271	0.100 Mi.	Let 05/2013 FFY 2013	US-271: OVER HURD CR, 2.4 MI SOUTH OF CLAYTON	\$1,220,800
ROGER MILLS 24358(04) BRIDGE & APPROACHES	Div. 5 SH047	0.500 Mi.	Let 04/2013 FFY 2013	SH-47 OVER RUSH CREEK APPROX. 0.5 MILE SOUTH OF JCT SH-47/SH-30.	\$1,259,789
ROGER MILLS 24359(05) RIGHT OF WAY	Div. 5 SH033	0.500 Mi.	Let 12/2012 FFY 2013	SH-33 OVER TURKEY CREEK APPROX 1.2 MILE EAST OF JCT SH-33/SH-30.(RW FOR 24359(04))	\$100,564
ROGER MILLS 24359(06) UTILITIES	Div. 5 SH033	0.500 Mi.	Let 12/2012 FFY 2013	SH-33 OVER TURKEY CREEK APPROX 1.2 MILE EAST OF JCT SH-33/SH-30.(UT FOR 24359(04))	\$87,207
ROGER MILLS 24360(05) RIGHT OF WAY	Div. 5 SH033	0.500 Mi.	Let 12/2012 FFY 2013	SH-33 OVER LITTLE TURKEY CREEK APPROX. 2.6 MILE EAST OF JCT SH-33/SH-30.(RW FOR 24360(04))	\$100,564
ROGER MILLS 24360(06) UTILITIES	Div. 5 SH033	0.500 Mi.	Let 12/2012 FFY 2013	SH-33 OVER LITTLE TURKEY CREEK APPROX. 2.6 MILE EAST OF JCT SH-33/SH-30.(UT FOR 24360(04))	\$87,207

# 8 YEAR CONSTRUCTION WORK PLAN REPORT

WorkPlanBook.rpt

ROGERS 21898(04) BRIDGE & APPROACHES	Div. 8 IS044	0.100 Mi.	Let 03/2013 FFY 2013	I-44: EASTBOUND & WESTBOUND BRIDGES AT 177TH EAST AVE. (LYNN LANE) (IM EARMARK)	\$9,810,000
ROGERS 21920(04) BRIDGE & APPROACHES	Div. 8 SH066	0.100 Mi.	Let 07/2013 FFY 2013	SH-66: OVER PRYOR CREEK, APPROX. 0.9 MILES NORTHEAST OF JCT. SH-66/SH-28	\$3,400,000
ROGERS 23160(04) GRADE, DRAIN & SURFACE	Div. 8 SH066	0.020 Mi.	Let 04/2013 FFY 2013	SH-66 UNDER SH-266, ADD TURN LANE	\$400,001
ROGERS 24121(05) RIGHT OF WAY	Div. 8 SH066	1.250 Mi.	Let 01/2013 FFY 2013	SH-66: FR. END OF 4 LANE, .50 MI. S. OF CRAIG CO. LINE, EXTENDING NORTHEAST APPROX. 1.25 MI. (.75 MI. IN CRAIG CO.), INCLUDING BOX REPLACEMENT	\$473,404
ROGERS 24121(06) UTILITIES	Div. 8 SH066	1.250 Mi.	Let 01/2013 FFY 2013	SH 66: FROM END OF 4 LANE, .50 MI. S. OF CRAIG CO., EXTENDING NORTHEAST APPROX. 1.25 MI. (.75 MI. IN CRAIG CO.), INCLUDING BOX REPLACEMENT	\$276,444
ROGERS 24957(05) RIGHT OF WAY	Div. 8 SH266	0.490 Mi.	Let 03/2013 FFY 2013	SH-266: VERDIGRIS RIVER OVERFLOW, 5.9 MILE EAST OF TULSA C/LROW FOR 24957(04)	\$218,000
ROGERS 24957(06) UTILITIES	Div. 8 SH266	0.490 Mi.	Let 03/2013 FFY 2013	SH-266: VERDIGRIS RIVER OVERFLOW, 5.9 MILE EAST OF TULSA C/LUT FOR 24957(04)	\$109,000
ROGERS 26242(04) MONEY ONLY	Div. 8	0.000 Mi.	Let 09/2013 FFY 2013	PARTNERSHIP WITH CLAREMORE: RR GRADE SEPARATION, COUNTRY CLUB TO BLUE STARR (MONEY AVAIL. WHEN PRECONST. ACTIVITIES ARE COMPLETED BY OTHERS)	\$30,000,000
SEMINOLE 21006(08) RIGHT OF WAY	Div. 3 US270	1.200 Mi.	Let 07/2013 FFY 2013	US-270 OVER WEWOKA CREEK & RAILROAD, FROM 4.89 MI EAST OF SH-270A IN SEMINOLE, EAST 1.2 MI (RW FOR 21006(07))	\$404,790
SEMINOLE 21006(09) UTILITIES	Div. 3 US270	1.200 Mi.	Let 07/2013 FFY 2013	US-270 OVER WEWOKA CREEK & RAILROAD, FROM 4.89 MI EAST OF SH-270A IN SEMINOLE, EAST 1.2 MI (UT FOR 21006(07))	\$333,205
SEQUOYAH 09242(06) BRIDGE & APPROACHES	Div. 1 US064	0.070 Mi.	Let 06/2013 FFY 2013	US-64: OVER BIG SALLISAW CREEK, 3.1 MILES WEST OF US-59 IN SALLISAW. W/I RDY PC 08	\$4,790,500
STEPHENS 20328(06) BRIDGE REPAIR	Div. 7	0.000 Mi.	Let 06/2013 FFY 2013	DIVISION SEVEN BRIDGE PREVENTIVE MAINTENANCE (SITES TO BE DEFINED AT ALATER DATE)	\$920,000
STEPHENS 23125(10) BRIDGE WATER PROOF SEAL	Div. 7	0.000 Mi.	Let 04/2013 FFY 2013	DIVISION WIDE BRIDGE WATERPROOFING SEAL FOR DIVISION 7 (FFY 2013)	\$80,000
STEPHENS 24412(05) RIGHT OF WAY	Div. 7 SH029	8.800 Mi.	Let 12/2012 FFY 2013	SH-29 FROM 2.68 EAST OF US-81, EAST 8.8 MI (RECONSTRUCT ON EXISTING) (PHASE I & II) ROW FOR 24412(04)	\$667,080
STEPHENS 24412(06) UTILITIES	Div. 7 SH029	8.800 Mi.	Let 12/2012 FFY 2013	SH-29 FROM 2.68 EAST OF US-81, EAST 8.8 MI (RECONSTRUCT ON EXISTING)UT FOR PHASE I & II.	\$1,000,000
STEPHENS 27045(05) RIGHT OF WAY	Div. 7 SH053	0.150 Mi.	Let 02/2013 FFY 2013	SH-53 OVER NEGRO CREEK ON WEST SIDE OF LOCO, 5.84 MIS W. OF JCT SH-89RW FOR J.P. 27045(04)	\$200,000
STEPHENS 27045(06) UTILITIES	Div. 7 SH053	0.150 Mi.	Let 02/2013 FFY 2013	SH-53 OVER NEGRO CREEK ON WEST SIDE OF LOCO, 5.84 MIS W. OF JCT SH-89UT FOR J.P. 27045(04)	\$200,000
TEXAS 20839(09) RIGHT OF WAY	Div. 6 US054	2.000 Mi.	Let 02/2013 FFY 2013	US-54 BEG APPROX 8.5 MILE NORTH OF US-64 & EXT NORTH 2.0 MILE THRU TYRONE RW FOR 20839(08)	\$209,000
TEXAS 24241(11) RIGHT OF WAY CLEARANCE	Div. 6 SH136	5.000 Mi.	Let 05/2013 FFY 2013	SH-136: BEGINNING AT THE TEXAS STATE LINE & EXTENDING NORTH 5.0 MILE RW CLEARANCE FOR 24241(04)	\$50,000
TULSA 23167(04) INTERCHANGE	Div. 8 SH266	0.040 Mi.	Let 08/2013 FFY 2013	SH-266 OVER US-169 APPROX. 5.8 MILE NORTH OF JCT US-169/I-44.	\$7,810,320
TULSA 23170(05) SAFETY IMPROVEMENT	Div. 8	0.000 Mi.	Let 08/2013 FFY 2013	SAFETY IMPROVEMENT PROJECTS WITHIN DIVISION 8(SITES TO BE SELECTED LATER)	\$1,000,000
TULSA 23185(10) BRIDGE WATER PROOF SEAL	Div. 8	0.000 Mi.	Let 02/2013 FFY 2013	2013 DIVISION 8 SILANE PROJECTS (BRIDGES TO BE DETERMINED LATER)	\$109,000
TULSA 26604(08) BRIDGE & APPROACHES	Div. 8 IS244	0.560 Mi.	Let 03/2013 FFY 2013	I-244 OVER ARKANSAS RIVER (EASTBOUND) (IM EARMARK)	\$45,000,000
TULSA 27053(05) RIGHT OF WAY	Div. 8 SH266	2.250 Mi.	Let 04/2013 FFY 2013	SH-266: FROM APPROX. 0.3 MI. EAST OF US169, EXT. EAST APPROX. 2.25 MILES(.45 MI. IN ROGERS CO.) ROW FOR 27053(04)	\$218,175
TULSA 27053(06) UTILITIES	Div. 8 SH266	2.250 Mi.	Let 04/2013 FFY 2013	SH-266: FROM APPROX. 0.3 MI. EAST OF US169, EXT. EAST APPROX. 2.25 MILES(.45 MI. IN ROGERS CO.) UT FOR 27053(04)	\$218,175

# 8 YEAR CONSTRUCTION WORK PLAN REPORT

WorkPlanBook.rpt

WAGONER 10006(12) GRADE,DRAINING,BRIDGE & SURFACE	Div. 1 SH051	1.770 Mi.	Let 01/2013 FFY 2013	SH-51: FR TAYLOR'S FERRY AREA 7.8 MI E OF JCT SH-51/US-69, EAST 1.77 MI INCL BRIDGE OVER GRAND RIVER (FT GIBSON LAKE) AT WAGONER/CHEROKEE C/L.	\$12,000,000
WASHITA 24367(05) RIGHT OF WAY	Div. 5 SH055	0.500 Mi.	Let 10/2012 FFY 2013	SH-55 OVER DRY ELK CREEK APPROX. 0.5 MILE WEST OF SH-44.(RW FOR 24367(04))	\$100,564
WASHITA 24367(06) UTILITIES	Div. 5 SH055	0.500 Mi.	Let 10/2012 FFY 2013	SH-55 OVER DRY ELK CREEK APPROX. 0.5 MILE WEST OF SH-44.(UT FOR 24367(04))	\$87,207
WOODS 23278(04) BRIDGE & APPROACHES	Div. 6 US281	1.000 Mi.	Let 05/2013 FFY 2013	US-281 OVER CIMARRON RIVER APPROX. 0.8 MILE NORTH OF WOODS/MAJOR C/L.	\$5,155,700
WOODS 24319(04) BRIDGE & APPROACHES	Div. 6 US281	0.500 Mi.	Let 01/2013 FFY 2013	US-281 OVER UNNAMED CREEK APPROX. 1.4 MILE WEST OF JCT US-281/SH-45	\$2,282,290
WOODS 27010(04) BRIDGE & APPROACHES	Div. 6 US064	1.500 Mi.	Let 08/2013 FFY 2013	US-64: OVER RED HORSE CREEK, 5.3 MILES EAST OF SH-50 JCT.	\$6,253,397
WOODWARD 17457(18) RIGHT OF WAY	Div. 6 US183	5.000 Mi.	Let 08/2013 FFY 2013	US-183/SH 3: FROM 5 MI. S.E. OF JCT. SH-50, EXT. S.E. 5 MI. RW FOR 17457(16) (PARALLEL LANES)	\$600,000
WOODWARD 17457(23) RIGHT OF WAY	Div. 6 US183	4.000 Mi.	Let 07/2013 FFY 2013	SH 3: FROM 10 MI. S.E. OF JCT. SH-50, EXT. S.E. 4 MI. RW FOR JP 17457(20) (PARALLEL LANES)	\$491,470
WOODWARD 24159(06) UTILITIES	Div. 6 SH015	2.950 Mi.	Let 11/2012 FFY 2013	SH-15 BEG APPROX. 3.1 MI EAST OF THE ELLIS C/L & EXT EAST APPROX. 2.95 MI. UT FOR 24159(07)	\$950,000



# 8 YEAR CONSTRUCTION WORK PLAN REPORT

WorkPlanBook.rpt

## Federal Fiscal Year 2014

ALFALFA 27006(06) UTILITIES	Div. 6 US064	1.000 Mi.	Let 11/2013 FFY 2014	US-64: OVER WAGON CREEK, 0.9 MILES WEST OF GRANT CO. LN. UT FOR 27006(04)	\$160,000
BEAVER 24067(06) UTILITIES	Div. 6 SH023	2.000 Mi.	Let 11/2013 FFY 2014	SH-23 FROM 1.0 MI SOUTH OF THE TEXAS ST. LN., EXTEND NORTH APPROX 3.0 MI (1.0 MILE IN TEXAS) UT FOR 24067(04)	\$364,644
BEAVER 27007(05) RIGHT OF WAY	Div. 6 US270	1.000 Mi.	Let 02/2014 FFY 2014	US-270: OVER AURORA CREEK, 5.1 MILES SOUTH OF THE US-64 JCT. RW FOR 27007(04)	\$80,001
BEAVER 27007(06) UTILITIES	Div. 6 US270	1.000 Mi.	Let 02/2014 FFY 2014	US-270: OVER AURORA CREEK, 5.1 MILES SOUTH OF THE US-64 JCT. UT FOR 27007(04)	\$60,000
BECKHAM 23243(07) GRADE, DRAIN & SURFACE	Div. 5 SH030	1.000 Mi.	Let 04/2014 FFY 2014	SH-30: OVER NORTH FORK OF RED RIVER, 5.0 MI NORTH OF I-40(BRIDGE TIE-INS)	\$2,264,078
BRYAN 18847(08) GRADE, DRAIN & SURFACE	Div. 2 US070	3.980 Mi.	Let 05/2014 FFY 2014	US-70 FR JUST EAST OF SH-78,EXTEND EAST 4.3 MILES(DURANT BYPASS) BR=18847(09)	\$10,070,000
BRYAN 18847(09) BRIDGE & APPROACHES	Div. 2 US070	3.980 Mi.	Let 05/2014 FFY 2014	US-70 FR JUST EAST OF SH-78,EXTEND EAST 4.3 MILES(DURANT BYPASS) GD&S=18847(08)	\$8,056,000
BRYAN 26236(04) BRIDGE & APPROACHES	Div. 2 SH048	0.050 Mi.	Let 04/2014 FFY 2014	SH-48 OVER THE BLUE RV & O'FLOW, 1.6 MI NORTH OF SH-78	\$4,360,000
BRYAN 27912(05) RIGHT OF WAY	Div. 2 SH078	0.010 Mi.	Let 06/2014 FFY 2014	SH-78 OVER CHUCKWA CREEK, .9 MILE NORTH OF JCT US-70 IN DURANTRW FOR 27912(04)	\$212,000
BRYAN 27912(06) UTILITIES	Div. 2 SH078	0.010 Mi.	Let 06/2014 FFY 2014	SH-78 OVER CHUCKWA CREEK, .9 MILE NORTH OF JCT US-70 IN DURANTUT FOR 27912(04)	\$106,000
CADDO 12571(04) GRADE, DRAIN & SURFACE	Div. 7 US062	7.260 Mi.	Let 01/2014 FFY 2014	US-62: FROM SH-19 JCT. N, APPROX 7.0 MI (BRIDGE EXCEPTION AT BOX ELDER CR.BEGIN 1.6 MIS N OF SH-19 EXTEND 0.283 MIS)	\$9,769,643
CADDO 20953(05) RIGHT OF WAY	Div. 7 US277	2.470 Mi.	Let 11/2013 FFY 2014	US-277: BEG 2.57 MIS W. OF GRADY C/L AT THE N. CURVE IN THE E. EDGE OF CEMENT, EXT E. APPROX 4.0 MIS TO MIDDLE BILLS CR BR. (RW FOR (04))	\$550,000
CADDO 20953(06) UTILITIES	Div. 7 US277	2.470 Mi.	Let 11/2013 FFY 2014	US-277: BEG 2.57 MIS W. OF GRADY C/L AT THE N. CURVE IN THE E. EDGE OF CEMENT, EXT E. APPROX 4.0 MIS TO MIDDLE BILLS CR BR. (UT FOR (04))	\$950,000
CADDO 24094(04) GRADE, DRAIN & BRIDGE	Div. 7 SH009	6.400 Mi.	Let 03/2014 FFY 2014	SH-9 RECONSTRUCT ON EXISTING ALIGN. FROM 6.04 MI WEST OF US-62 EAST TO US-62	\$6,888,278
CADDO 27072(05) RIGHT OF WAY	Div. 7 SH008	5.000 Mi.	Let 12/2013 FFY 2014	SH-8 BEGIN AT JCT SH-19/US-277 EXTEND NORTH AND WEST APPROX 5.0 MISRW FOR 27072(04)	\$950,000
CADDO 27072(06) UTILITIES	Div. 7 SH008	5.000 Mi.	Let 12/2013 FFY 2014	SH-8 BEGIN AT JCT SH-19/US-277 EXTEND NORTH AND WEST APPROX 5.0 MISUT FOR J.P. 27072(04)	\$1,200,000
CANADIAN 04757(04) GRADE, DRAIN & SURFACE	Div. 4 SH004	3.000 Mi.	Let 01/2014 FFY 2014	SH 4: FR SH-66 IN YUKON NORTH TO WILSHIRE, 5 LANE FR SH-66 NORTH 0.75 MI THEN 2 LNE SECTION	\$4,517,864
CANADIAN 04757(05) BRIDGE & APPROACHES	Div. 4 SH004	0.340 Mi.	Let 01/2014 FFY 2014	SH-4 OVER THE N. CANADIAN RV, & 2 O'FLOWS 1.92, 2.13 & 2.26 MI NORTH OF SH-66 (WITHIN 04757(04))	\$2,804,369
CANADIAN 04758(04) GRADE, DRAIN & SURFACE	Div. 4 SH004	3.650 Mi.	Let 06/2014 FFY 2014	SH 4 BEG 3.0 MIS. N. OF SH 66 IN YUKON AT WILSHIRE & EXT. N. TO SH 3-NW HWY	\$6,365,600
CANADIAN 24424(07) RECONSTRUCT-ADDED LANES	Div. 4 IS040	4.000 Mi.	Let 02/2014 FFY 2014	I-40: FROM FROM MILE MARKER 136 TO MILE MARKER 139.83	\$48,905,772
CANADIAN 27004(05) RIGHT OF WAY	Div. 4 IS040B	0.200 Mi.	Let 10/2013 FFY 2014	I-40B: OVER THE UPAC RAILROAD ON THE SOUTH EDGE OF EL RENO RW FOR 27004(04)	\$163,500
CANADIAN 27004(06) UTILITIES	Div. 4 IS040B	0.200 Mi.	Let 10/2013 FFY 2014	I-40B: OVER THE UPAC RAILROAD ON THE SOUTH EDGE OF EL RENO UT FOR 27004(04)	\$163,500
CANADIAN 27105(05) RIGHT OF WAY	Div. 4 US270	0.200 Mi.	Let 10/2013 FFY 2014	US 270: OVER AN UNNAMED CREEK 10.5 MILES E. OF THE BLAINE C/L RW FOR 27105(04)	\$163,500
CANADIAN 27105(06) UTILITIES	Div. 4 US270	0.200 Mi.	Let 10/2013 FFY 2014	US 270: OVER AN UNNAMED CREEK 10.5 MILES E. OF THE BLAINE C/L UT FOR 27105(04)	\$163,500

# 8 YEAR CONSTRUCTION WORK PLAN REPORT

WorkPlanBook.rpt

CANADIAN 27106(05) RIGHT OF WAY	Div. 4	US270	0.200 Mi.	Let 10/2013 FFY 2014	US 270: OVER UNNAMED CREEK 6.2 MILES E. OF THE BLAINE C/L 27106(04)	RW FOR	\$163,500
CANADIAN 27106(06) UTILITIES	Div. 4	US270	0.200 Mi.	Let 10/2013 FFY 2014	US 270: OVER UNNAMED CREEK 6.2 MILES E. OF THE BLAINE C/L 27106(04)	UT FOR	\$163,500
CANADIAN 27957(04) BRIDGE & APPROACHES	Div. 4	SH004	0.200 Mi.	Let 02/2014 FFY 2014	SH 4: (MUSTANG ROAD) NORTHBOUND & SOUTHBOUND BRIDGES OVER I-40		\$7,420,000
CARTER 24104(06) UTILITIES	Div. 7	SH053	6.130 Mi.	Let 11/2013 FFY 2014	SH-53 FROM 6.87 MI EAST OF SH-76, E. APPROX 6.13 MI 24105(05)	UT FOR 24104(04) AND	\$1,722,700
CHEROKEE 23138(04) BRIDGE & APPROACHES	Div. 1	SH051	0.060 Mi.	Let 04/2014 FFY 2014	SH-51: OVER FOURTEEN MILE CREEK, 5.0 MILES EAST OF WAGONER CO. LINE.		\$3,550,000
CHEROKEE 23139(04) BRIDGE & APPROACHES	Div. 1	SH082	1.760 Mi.	Let 11/2013 FFY 2014	SH-82: OVER FOURTEEN MILE AND THOMPSON BRANCH CREEK, 9.7 AND 9.9 MILESNORTH US-62		\$6,617,422
CHEROKEE 27038(05) RIGHT OF WAY	Div. 1	SH051	0.500 Mi.	Let 02/2014 FFY 2014	SH-51: BRIDGE OVER PECAN CREEK, 14.1 MILES EAST OF THE WAGONER CO LINERW FOR JP 27038(04)		\$400,001
CHEROKEE 27038(06) UTILITIES	Div. 1	SH051	0.500 Mi.	Let 02/2014 FFY 2014	SH-51: BRIDGE OVER PECAN CREEK, 14.1 MILES EAST OF THE WAGONER CO LINEUT FOR JP 27038(04)		\$209,700
CLEVELAND 09031(05) GRADE, DRAIN & BRIDGE	Div. 3	IS035	0.340 Mi.	Let 09/2014 FFY 2014	I-35: 6 LANE FROM RIVER, NORTH 0.34 MI IN NORMAN (SH-9 INTERCHANGE)		\$26,051,000
COAL 27998(05) RIGHT OF WAY	Div. 3	US075	0.020 Mi.	Let 02/2014 FFY 2014	US-75 OVER ROCK CREEK, 7.09 MI NORTH OF SH-3 (RW FOR 27998(04))		\$62,222
COAL 27998(06) UTILITIES	Div. 3	US075	0.020 Mi.	Let 02/2014 FFY 2014	US-75 OVER ROCK CREEK, 7.09 MI NORTH OF SH-3 (UT FOR 27998(04))		\$133,242
COMANCHE 18922(04) INTERCHANGE	Div. 7	IS044	0.300 Mi.	Let 03/2014 FFY 2014	I-44/ FORT SILL KEY GATE INTERCHANGE (IM EARMARK)(OK103 & OK127)		\$124,832
COMANCHE 27050(04) INTERCHANGE	Div. 7	US062	1.120 Mi.	Let 02/2014 FFY 2014	US-62 AT I-44 INTERCHANGE IN LAWTON		\$4,677,780
COTTON 26500(05) RIGHT OF WAY	Div. 7	IS044	0.300 Mi.	Let 11/2013 FFY 2014	I-44: 1.0 MI NORTH OF THE TEXAS STATE LINE(INTERCHANGE IMPROVE) RW FOR 26500(04)		\$150,000
COTTON 26500(06) UTILITIES	Div. 7	IS044	0.300 Mi.	Let 11/2013 FFY 2014	I-44: 1.0 MI NORTH OF THE TEXAS STATE LINE(INTERCHANGE IMPROVE) UT FOR 26500(04)		\$120,628
CRAIG 23126(04) BRIDGE & APPROACHES	Div. 8	US059	0.150 Mi.	Let 09/2014 FFY 2014	US-59: OVER RUSSEL CREEK APPROX. 1.3 MILES SOUTH OF THE OKLAHOMA/KANSAS STATE LINE		\$1,996,710
CRAIG 24116(04) BRIDGE & APPROACHES	Div. 8	SH082	0.500 Mi.	Let 04/2014 FFY 2014	SH-82: OVER MUSTANG CREEK, 1.6 MILES NORTH OF THE MAYES COUNTY LINE		\$1,591,400
CRAIG 24120(04) BRIDGE & APPROACHES	Div. 8	US059	0.500 Mi.	Let 06/2014 FFY 2014	US-59: OVER AN UNNAMED CREEK, 0.9 MILES WEST OF THE OTTAWA COUNTY LINE		\$1,591,400
CREEK 24122(04) BRIDGE & APPROACHES	Div. 8	SH066	0.500 Mi.	Let 07/2014 FFY 2014	SH-66: OVER SAND CREEK, 1.8 MILES NORTH OF THE NORTH SH-48 JCT.		\$1,591,400
CREEK 24123(04) BRIDGE & APPROACHES	Div. 8	SH066	0.500 Mi.	Let 07/2014 FFY 2014	SH-66: OVER SAND CREEK (NORTH & SOUTHBOUND), 0.8 MILES NORTH OF THE NORTH SH-48 JCT.		\$3,270,000
CREEK 24131(05) RIGHT OF WAY	Div. 8	SH016	6.000 Mi.	Let 12/2013 FFY 2014	SH-16: FROM SH-48 EAST 6.0 MILES (RW FOR 2413104)		\$925,485
CREEK 24131(06) UTILITIES	Div. 8	SH016	6.000 Mi.	Let 12/2013 FFY 2014	SH-16: FROM SH-48 EAST 6.0 MILES (UT FOR 2413104)		\$308,515
CREEK 24132(05) RIGHT OF WAY	Div. 8	SH066	1.000 Mi.	Let 12/2013 FFY 2014	SH-66: FROM APPROX. 0.25 MILES EAST OF DEPEW, NORTHEAST, ON NEW ALIGNMENT (CURVE CORRECTION) (RW FOR 2413204)		\$168,127
CREEK 24132(06) UTILITIES	Div. 8	SH066	1.000 Mi.	Let 12/2013 FFY 2014	SH-66: FROM APPROX. 0.25 MILES EAST OF DEPEW, NORTHEAST, ON NEW ALIGNMENT (CURVE CORRECTION) (UT FOR 2413204)		\$112,085
CREEK 27067(04) BRIDGE & APPROACHES	Div. 8	SH051	0.250 Mi.	Let 05/2014 FFY 2014	SH-51: COTTONWOOD CREEK, 8.5 MILES EAST OF JCT. SH-99		\$3,048,512



# 8 YEAR CONSTRUCTION WORK PLAN REPORT

WorkPlanBook.rpt

CUSTER 24133(04)	Div. 5 SH033	0.500 Mi.	Let 10/2013 FFY 2014	SH-33 OVER DEER CR, 8.3 MI NORTHEAST OF THE NORTH US-183 JCT	\$2,203,418
BRIDGE & APPROACHES					
CUSTER 24134(04)	Div. 5	0.000 Mi.	Let 04/2014 FFY 2014	DIVISION 5 SILANE TREATMENT(WATERPROOF SEAL, SITES TO DETERMINED)	\$122,448
BRIDGE WATER PROOF SEAL					
CUSTER 24145(08)	Div. 5 SH054	5.000 Mi.	Let 12/2013 FFY 2014	SH-54 FROM 5.0 MI NORTH OF THE NORTH WEATHERFORD C/L, NORTH 5.0 MIROW FOR 24145(07)	\$1,029,812
RIGHT OF WAY					
CUSTER 24427(05)	Div. 5 IS040	8.000 Mi.	Let 02/2014 FFY 2014	I-40: FROM MILE MARKER 69 TO 77. (FROM I-40B EAST JCT IN CLINTON ANDEXT EAST 8.0 MILES)	\$7,534,321
RESURFACE					
DELAWARE 24147(04)	Div. 8 SH085	0.500 Mi.	Let 08/2014 FFY 2014	SH-85: OVER DUCK CR, 3.2 MILES EAST & NORTH OF THE CRAIG C/L	\$926,500
BRIDGE & APPROACHES					
DEWEY 06377(25)	Div. 5 US183	1.410 Mi.	Let 12/2013 FFY 2014	US-183: FROM 16.13 MILES N OF THE CUSTER C/L AND EXTEND NORTH 1.41 MILES.(STARTING AT THE NORTH CITY LIMITS OF TALOGA.) R/W FOR (14)&(20)	\$25,000
RIGHT OF WAY					
DEWEY 06377(26)	Div. 5 US183	1.410 Mi.	Let 12/2013 FFY 2014	US-183: FROM 16.13 MILES N OF THE CUSTER C/L AND EXTEND NORTH 1.41 MILES.(STARTING AT THE NORTH CITY LIMITS OF TALOGA.) UT FOR (14)&(20)	\$20,000
UTILITIES					
GARFIELD 24161(04)	Div. 4 SH132	0.100 Mi.	Let 11/2013 FFY 2014	SH-132 OVER TURKEY CR, APPROX. 13.3 MI NORTH OF THE KINGFISHER C/L	\$1,597,327
BRIDGE & APPROACHES					
GARFIELD 24162(04)	Div. 4 SH045	0.100 Mi.	Let 02/2014 FFY 2014	SH-45 OVER AN UNNAMED CR, APPROX. 2.3 MI EAST OF THE ALFALFA C/L	\$1,597,327
BRIDGE & APPROACHES					
GARFIELD 26375(04)	Div. 4 US060	1.500 Mi.	Let 01/2014 FFY 2014	US 60: FROM GARLAND RD. E. 1.5 MILES TO HOOVER ST. IN ENID	\$457,735
SHOULDER REHAB.					
GARVIN 20970(08)	Div. 3 IS035	3.210 Mi.	Let 01/2014 FFY 2014	I-35: FROM SH-19, NORTH 3.21 MI	\$7,632,000
RESURFACE					
GARVIN 21786(04)	Div. 3 SH019	1.460 Mi.	Let 11/2013 FFY 2014	SH-19 OVER WASHITA RIVER, FROM 0.74 MI EAST OF US-77, EAST 1.46 MI	\$7,797,996
GRADE,DRAINING,BRIDGE & SURFACE					
GARVIN 21841(05)	Div. 3 SH019	4.600 Mi.	Let 03/2014 FFY 2014	SH-19: FROM 1.0 MI EAST OF US-177 IN STRATFORD, EAST 4.6 MI (RW FOR 21841(04))	\$1,295,638
RIGHT OF WAY					
GARVIN 21841(06)	Div. 3 SH019	4.600 Mi.	Let 03/2014 FFY 2014	SH-19: FROM 1.0 MI EAST OF US-177 IN STRATFORD, EAST 4.6 MI (UT FOR 21841(04))	\$837,082
UTILITIES					
GARVIN 23263(04)	Div. 3 SH074	0.200 Mi.	Let 04/2014 FFY 2014	SH-74 OVER UNNAMED CREEK, 6.6 MI NORTH OF CARTER C/L	\$470,004
BRIDGE & APPROACHES					
GARVIN 27061(05)	Div. 3 US077	0.200 Mi.	Let 11/2013 FFY 2014	US-77 OVER OWL CREEK, 0.6 MI SOUTH OF PAOLI (RW FOR 27061(04))	\$39,220
RIGHT OF WAY					
GARVIN 27061(06)	Div. 3 US077	0.200 Mi.	Let 11/2013 FFY 2014	US-77 OVER OWL CREEK, 0.6 MI SOUTH OF PAOLI (UT FOR 27061(04))	\$11,766
UTILITIES					
GARVIN 27064(05)	Div. 3 SH019	0.200 Mi.	Let 11/2013 FFY 2014	SH-19 OVER LITTLE PEAVINE CREEK, 6.7 MI EAST OF US-77 (RW FOR 27064(04))	\$14,840
RIGHT OF WAY					
GARVIN 27064(06)	Div. 3 SH019	0.200 Mi.	Let 11/2013 FFY 2014	SH-19 OVER LITTLE PEAVINE CREEK, 6.7 MI EAST OF US-77 (UT FOR 27064(04))	\$91,160
UTILITIES					
GARVIN 27997(05)	Div. 3 SH076	0.020 Mi.	Let 01/2014 FFY 2014	SH-76 OVER WASHITA RIVER, 9.4 MI NORTH OF STEPHENS C/L (RW FOR 27997(04))	\$43,460
RIGHT OF WAY					
GARVIN 27997(06)	Div. 3 SH076	0.020 Mi.	Let 01/2014 FFY 2014	SH-76 OVER WASHITA RIVER, 9.4 MI NORTH OF STEPHENS C/L (UT FOR 27997(04))	\$236,380
UTILITIES					
GARVIN 27999(05)	Div. 3 US077	0.020 Mi.	Let 02/2014 FFY 2014	US-77 OVER WASHITA RIVER, 2.95 MI NORTH OF MURRAY C/L (RW FOR 27999(04))	\$324,360
RIGHT OF WAY					
GARVIN 27999(06)	Div. 3 US077	0.020 Mi.	Let 02/2014 FFY 2014	US-77 OVER WASHITA RIVER, 2.95 MI NORTH OF MURRAY C/L (UT FOR 27999(04))	\$392,200
UTILITIES					
GARVIN 28000(05)	Div. 3 SH074	0.020 Mi.	Let 03/2014 FFY 2014	SH-74 OVER WASHITA RIVER, 1.41 MI NORTH OF SH-19 (RW FOR 28000(04))	\$63,600
RIGHT OF WAY					
GARVIN 28000(06)	Div. 3 SH074	0.020 Mi.	Let 03/2014 FFY 2014	SH-74 OVER WASHITA RIVER, 1.41 MI NORTH OF SH-19 (UT FOR 28000(04))	\$424,000
UTILITIES					

# 8 YEAR CONSTRUCTION WORK PLAN REPORT

WorkPlanBook.rpt

GRADY 20962(05) RIGHT OF WAY	Div. 7 US277	3.300 Mi.	Let 11/2013 FFY 2014	US-277: BEG 1.45 MIS E. OF CADDO C/L AT E. SIDE OF MIDDLE BILL'S CREEK, EXT E. 2.7 MIS ON OFFSET ALIGN TO H.E. BAILEY T.P. OVERPASS BR. (RW FOR (04))	\$800,000
GRANT 24174(04) BRIDGE & APPROACHES	Div. 4 SH011	0.100 Mi.	Let 04/2014 FFY 2014	SH-11 OVER SAND CR, APPROX. 6.1 MI EAST OF THE ALFALFA C/L	\$1,597,327
GRANT 24175(04) BRIDGE & APPROACHES	Div. 4 US064	1.100 Mi.	Let 02/2014 FFY 2014	US-64 OVER COLDWATER, SAND & 3 UNNAMED CREEKS, APPROX. 6.5 MI TO 7.5 MILES E. OF THE ALFALFA C/L	\$5,995,000
GRANT 24176(04) BRIDGE & APPROACHES	Div. 4 SH011	0.100 Mi.	Let 01/2014 FFY 2014	SH-11 OVER POLECAT CR, APPROX. 5.9 MI EAST OF US-81	\$1,597,327
GRANT 24177(04) BRIDGE & APPROACHES	Div. 4 US060	0.100 Mi.	Let 01/2014 FFY 2014	US-60 OVER BOGGEY CR, APPROX 4.2 MI WEST OF THE KAY C/L	\$1,597,327
GRANT 24178(04) BRIDGE & APPROACHES	Div. 4 US064	0.100 Mi.	Let 01/2014 FFY 2014	US-64 OVER AN UNNAMED CR, APPROX 3.5 MI EAST OF THE ALFALFA C/L	\$1,597,327
GRANT 24179(04) BRIDGE & APPROACHES	Div. 4 US064	0.100 Mi.	Let 01/2014 FFY 2014	US-64 OVER AN UNNAMED CR, APPROX 5.5 MI EAST OF THE ALFALFA C/L	\$1,597,327
GRANT 24429(04) SHOULDER IMPROVEMENT & RESURFACE	Div. 4 SH011	6.570 Mi.	Let 05/2014 FFY 2014	SH-11: FROM 6.43 MI EAST OF THE ALFALFA C/L EAST 6.57 MI BR = 24429(05)	\$8,867,034
GRANT 24429(05) BRIDGE & APPROACHES	Div. 4 SH011	0.100 Mi.	Let 05/2014 FFY 2014	SH-11: OVER CROOKED CR, 7.0 MI EAST OF THE ALFALFA C/L RDY = 24429(04)	\$798,664
GRANT 27130(05) RIGHT OF WAY	Div. 4 SH074	0.200 Mi.	Let 10/2013 FFY 2014	SH 74: OVER UNNAMED CREEK 1.9 MILES N. OF THE GARFIELD C/L RW FOR 27130(04)	\$163,500
GRANT 27130(06) UTILITIES	Div. 4 SH074	0.200 Mi.	Let 10/2013 FFY 2014	SH 74: OVER UNNAMED CREEK 1.9 MILES N. OF THE GARFIELD C/L UT FOR 27130(04)	\$163,500
GREER 24207(04) BRIDGE & APPROACHES	Div. 5 SH034	0.500 Mi.	Let 04/2014 FFY 2014	SH-34 OVER SALT FORK OF THE RED RIVER, 1.2 MI SOUTH OF US-283	\$4,856,607
HARMON 24208(04) BRIDGE & APPROACHES	Div. 5 SH005	0.500 Mi.	Let 03/2014 FFY 2014	SH-5 OVER SANDY CR, 2.9 MI NORTH OF THE JACKSON C/L	\$2,154,712
HARPER 10448(04) BRIDGE & APPROACHES	Div. 6 SH149	1.000 Mi.	Let 02/2014 FFY 2014	SH 149 AT BEAVER RIVER APPROX 2.44 MI E OF US-283	\$2,668,980
HARPER 23274(11) BRIDGE WATER PROOF SEAL	Div. 6	0.000 Mi.	Let 04/2014 FFY 2014	DIVISION 6 BRIDGE SILANE (WATERPROOFING SEAL)	\$50,000
HARPER 23276(05) JOINT SEAL/REPAIR	Div. 6	0.000 Mi.	Let 03/2014 FFY 2014	DIVISION 6 BRIDGE JOINT	\$250,000
HARPER 24392(04) BRIDGE PAINTING	Div. 6	0.000 Mi.	Let 03/2014 FFY 2014	DIVISION 6 BRIDGE PAINT	\$750,000
HARPER 26494(06) UTILITIES	Div. 6 SH034	0.500 Mi.	Let 11/2013 FFY 2014	SH-34 OVER BUFFALO CR, 5.9 MI SOUTH OF US-64 UT FOR 26494(04)	\$50,000
HARPER 27002(06) SAFETY IMPROVEMENT	Div. 6	0.000 Mi.	Let 03/2014 FFY 2014	DIVISION SIX SAFETY IMPROVEMENTS (SITES TO BE DETERMINED)	\$250,000
HASKELL 27046(04) BRIDGE & APPROACHES	Div. 1 SH002	0.400 Mi.	Let 04/2014 FFY 2014	SH-2: OVER BEAVER CREEK, 1.3 MILES WEST OF JCT SH-31	\$3,062,900
HASKELL 27102(05) RIGHT OF WAY	Div. 1 SH082	0.520 Mi.	Let 10/2013 FFY 2014	SH-82: BRIDGE OVER OWL CREEK, 5.6 MILES NORTH OF JCT SH-31RW FOR JP 27102(04)	\$92,650
HASKELL 27102(06) UTILITIES	Div. 1 SH082	0.520 Mi.	Let 10/2013 FFY 2014	SH-82: BRIDGE OVER OWL CREEK, 5.6 MILES NORTH OF JCT SH-31UT FOR JP 27102(04)	\$87,200
HUGHES 28921(05) RIGHT OF WAY	Div. 3 SH009	0.200 Mi.	Let 08/2014 FFY 2014	SH-9 OVER UNNAMED CREEK, 10.15 MI EAST OF SEMINOLE C/L (RW FOR 28921(04))	\$159,000
HUGHES 28921(06) UTILITIES	Div. 3 SH009	0.200 Mi.	Let 08/2014 FFY 2014	SH-9 OVER UNNAMED CREEK, 10.15 MI EAST OF SEMINOLE C/L (UT FOR 28921(04))	\$53,000
JACKSON 24209(04) BRIDGE & APPROACHES	Div. 5 SH006	0.500 Mi.	Let 03/2014 FFY 2014	SH-6 OVER SANDY CR, 5.7 MI NORTHEAST OF THE TEXAS S/L	\$2,770,764

# 8 YEAR CONSTRUCTION WORK PLAN REPORT

WorkPlanBook.rpt

JACKSON 24210(04)	Div. 5 SH006	0.500 Mi.	Let 03/2014 FFY 2014	SH-6 OVER TURKEY CR, 8.9 MI NORTHEAST OF SH-34	\$3,063,336
BRIDGE & APPROACHES					
JACKSON 24379(06)	Div. 5 US283	4.250 Mi.	Let 10/2013 FFY 2014	US-283: BEGIN APPROX 0.5 MILE NORTH OF THE RED RIVER BRIDGE & EXTEND NORTH 4.25 MILE. (UT FOR 24379(04))	\$1,270,409
UTILITIES					
JACKSON 24379(07)	Div. 5 US283	6.100 Mi.	Let 11/2013 FFY 2014	US-283: BEGIN APPROX 0.1 MILE SOUTH OF SH-5 EAST & EXTEND NORTH 6.1 MILE.	\$8,233,010
WIDEN, RESURFACE & BRIDGE					
JOHNSTON 20971(04)	Div. 3 SH099	0.200 Mi.	Let 11/2013 FFY 2014	SH-99 OVER UNNAMED CREEK, 2.25 MI NORTH OF SH-7	\$976,260
BRIDGE & APPROACHES					
JOHNSTON 23265(04)	Div. 3 SH099	0.200 Mi.	Let 11/2013 FFY 2014	SH-99 OVER UNNAMED CREEK, 3.68 MI NORTH OF SH-7	\$1,384,360
BRIDGE & APPROACHES					
JOHNSTON 23266(04)	Div. 3 SH099	0.200 Mi.	Let 11/2013 FFY 2014	SH-99 OVER DIAMOND SPRING BRANCH CREEK, 4.35 MI NORTH OF SH-7	\$1,266,700
BRIDGE & APPROACHES					
JOHNSTON 27058(05)	Div. 3 SH022	0.200 Mi.	Let 11/2013 FFY 2014	SH-22 OVER BUTCHER PEN CREEK, 4.3 MI WEST OF SH-78 (RW FOR 27058(04))	\$47,700
RIGHT OF WAY					
JOHNSTON 27058(06)	Div. 3 SH022	0.200 Mi.	Let 11/2013 FFY 2014	SH-22 OVER BUTCHER PEN CREEK, 4.3 MI WEST OF SH-78 (UT FOR 27058(04))	\$68,158
UTILITIES					
JOHNSTON 27142(05)	Div. 3 SH099	0.200 Mi.	Let 01/2014 FFY 2014	SH-99 OVER WASHITA RIVER, 1.2 MI SOUTH OF SH-22 (RW FOR 27142(04))	\$142,040
RIGHT OF WAY					
JOHNSTON 27142(06)	Div. 3 SH099	0.200 Mi.	Let 01/2014 FFY 2014	SH-99 OVER WASHITA RIVER, 1.2 MI SOUTH OF SH-22 (UT FOR 27142(04))	\$30,740
UTILITIES					
KAY 21854(04)	Div. 4 US077	0.050 Mi.	Let 04/2014 FFY 2014	US-77: OVER BIRD'S NEST CREEK APPROX. 1.3 MILE NORTH OF THE NOBLE C/L	\$2,632,387
BRIDGE & APPROACHES					
KAY 26373(04)	Div. 4 SH011	2.000 Mi.	Let 01/2014 FFY 2014	SH 11: FROM I-35 E. 2.0 MILES TO BLACKWELL (WESTBOUND ONLY)	\$582,605
SHOULDER REHAB.					
KAY 27100(05)	Div. 4 IS035	0.200 Mi.	Let 10/2013 FFY 2014	I-35: UNDER HUBBARD ROAD 11.0 MILES N. OF THE NOBLE C/L RW FOR 27100(04)	\$163,500
RIGHT OF WAY					
KAY 27100(06)	Div. 4 IS035	0.200 Mi.	Let 10/2013 FFY 2014	I-35: UNDER HUBBARD ROAD 11.0 MILES N. OF THE NOBLE C/L UT FOR 27100(04)	\$163,500
UTILITIES					
KAY 27119(05)	Div. 4 US177	0.200 Mi.	Let 10/2013 FFY 2014	US 177: OVER UNNAMED CREEK 7.3 MILES N. OF SH 11 RW FOR 27119(04)	\$163,500
RIGHT OF WAY					
KAY 27119(06)	Div. 4 US177	0.200 Mi.	Let 10/2013 FFY 2014	US 177: OVER UNNAMED CREEK 7.3 MILES N. OF SH 11 UT FOR 27119(04)	\$163,500
UTILITIES					
KAY 27123(05)	Div. 4 US177	0.200 Mi.	Let 10/2013 FFY 2014	US 177: OVER UNNAMED CREEK 5.6 MILES N. OF SH 11 RW FOR 27123(04)	\$163,500
RIGHT OF WAY					
KAY 27123(06)	Div. 4 US177	0.200 Mi.	Let 10/2013 FFY 2014	US 177: OVER UNNAMED CREEK 5.6 MILES N. OF SH 11 UT FOR 27123(04)	\$163,500
UTILITIES					
KINGFISHER 21858(04)	Div. 4 SH051	0.150 Mi.	Let 03/2014 FFY 2014	SH-51: OVER SKELETON CREEK APPROX. 11.3 MILE EAST OF JCT OF SH-51/US-81.	\$1,090,000
BRIDGE REHABILITATION					
KINGFISHER 24211(05)	Div. 4 SH051	0.100 Mi.	Let 02/2014 FFY 2014	SH-51 OVER TURKEY CR, 1.6 WEST OF US-81	\$2,038,301
BRIDGE & APPROACHES					
KINGFISHER 27945(07)	Div. 4 SH051	6.520 Mi.	Let 01/2014 FFY 2014	SH 51: 2 BRIDGE BOX EXTENSIONS & 1 REPLACEMENT FROM US 81 IN HENNESSEY E.7.53 MIS. WITHIN 27945(04)	\$1,160,000
BRIDGE & APPROACHES					
KIOWA 15027(06)	Div. 5 SH006	5.040 Mi.	Let 10/2013 FFY 2014	SH-6: BEGIN 5.0 MI S. OF THE SH-6/SH-55E JCT. IN BECKHAM CO & EXT NORTH 5.0 MILE, S OF RETROP (UT FOR 15027(04)) 4 LANE ECON CORRIDOR	\$1,858,102
UTILITIES					
KIOWA 26477(05)	Div. 5 SH019	0.500 Mi.	Let 10/2013 FFY 2014	SH-19 OVER AN UNNAMED CR, 0.3 MI EAST OF SH-115ROW FOR 26477(04)	\$50,000
RIGHT OF WAY					
KIOWA 26477(06)	Div. 5 SH019	0.500 Mi.	Let 10/2013 FFY 2014	SH-19 OVER AN UNNAMED CR, 0.3 MI EAST OF SH-115UT FOR 26477(04)	\$50,000
UTILITIES					
LATIMER 27138(05)	Div. 2 SH001	0.520 Mi.	Let 03/2014 FFY 2014	SH 1 OVER BUFFALO CREEK AND 2 OVERFLOWS 2.58 MI EAST OF SH 2 (3 BRIDGES) RW FOR 27138(04)	\$1,962,000
RIGHT OF WAY					

# 8 YEAR CONSTRUCTION WORK PLAN REPORT

WorkPlanBook.rpt

LATIMER 27138(06) UTILITIES	Div. 2 SH001	0.520 Mi.	Let 03/2014 FFY 2014	SH 1 OVER BUFFALO CREEK AND 2 OVERFLOWS (3 BRIDGES) UT FOR 27138(04)	\$272,500
LEFLORE 27029(05) RIGHT OF WAY	Div. 2 SH063	0.200 Mi.	Let 01/2014 FFY 2014	SH-63 OVER KIAMICHI RIVER, 2.1 MI EAST OF JCT US-259 RW FOR 27029(04)	\$1,007,000
LEFLORE 27029(06) UTILITIES	Div. 2 SH063	0.200 Mi.	Let 01/2014 FFY 2014	SH-63 OVER KIAMICHI RIVER, 2.1 MI EAST OF JCT US-259 UT FOR 27029(04)	\$265,000
LINCOLN 23280(04) BRIDGE & APPROACHES	Div. 3 SH018	0.200 Mi.	Let 11/2013 FFY 2014	SH-18 OVER WEST BEAVER CREEK, 10.8 MI NORTH OF SH-66	\$2,419,980
LINCOLN 27060(05) RIGHT OF WAY	Div. 3 SH105	0.200 Mi.	Let 07/2014 FFY 2014	SH-105 OVER HEADQUARTERS CREEK, 1.0 MI EAST OF US-177 (RW FOR 27060(04))	\$54,060
LINCOLN 27060(06) UTILITIES	Div. 3 SH105	0.200 Mi.	Let 07/2014 FFY 2014	SH-105 OVER HEADQUARTERS CREEK, 1.0 MI EAST OF US-177 (UT FOR 27060(04))	\$50,562
LOGAN 21860(04) BRIDGE & APPROACHES	Div. 4 SH033	0.100 Mi.	Let 04/2014 FFY 2014	SH-33: OVER COTTONWOOD CREEK, NOBLE STREET RAILROAD IN GUTHRIE.	\$13,584,466
LOGAN 24214(04) BRIDGE & APPROACHES	Div. 4 US077	0.100 Mi.	Let 06/2014 FFY 2014	US-77 OVER LAWRIE CR, APPROX 5.37 MI NORTH OF SH-33	\$1,597,327
LOGAN 24215(04) BRIDGE & APPROACHES	Div. 4 SH074	0.100 Mi.	Let 06/2014 FFY 2014	SH-74 OVER CROW CR, APPROX 11.0 MI NORTH OF SH-33	\$1,597,327
LOGAN 26379(04) SHOULDER REHAB.	Div. 4 SH033	1.000 Mi.	Let 03/2014 FFY 2014	SH 33: FROM PINE ST. IN GUTHRIE E. 1.0 MILES TO THE SH 105 JCT.	\$401,761
LOGAN 26996(05) RIGHT OF WAY	Div. 4 SH033	3.510 Mi.	Let 10/2013 FFY 2014	SH 33: ADD SHOULDERS & RESURFACE FROM THE KINGFISHER C/L E. 3.51 MILES RW FOR 26996(04)	\$545,000
LOGAN 26996(06) UTILITIES	Div. 4 SH033	3.510 Mi.	Let 10/2013 FFY 2014	SH 33: ADD SHOULDERS & RESURFACE FROM THE KINGFISHER C/L E. 3.51 MILES UT FOR 26996(04)	\$545,000
LOGAN 27099(05) RIGHT OF WAY	Div. 4 SH051	0.200 Mi.	Let 10/2013 FFY 2014	SH 51: OVER WEST BEAVER CREEK 12.6 MILES E. OF THE KINGFISHER C/L RW FOR 27099(04)	\$163,500
LOGAN 27099(06) UTILITIES	Div. 4 SH051	0.200 Mi.	Let 10/2013 FFY 2014	SH 51: OVER WEST BEAVER CREEK 12.6 MILES E. OF THE KINGFISHER C/L UT FOR 27099(04)	\$163,500
LOGAN 27103(05) RIGHT OF WAY	Div. 4 US077	0.200 Mi.	Let 10/2013 FFY 2014	US 77: OVER THE CIMARRON RIVER 2.8 MILES N. OF SH 33 RW FOR 27103(04)	\$163,500
LOGAN 27103(06) UTILITIES	Div. 4 US077	0.200 Mi.	Let 10/2013 FFY 2014	US 77: OVER THE CIMARRON RIVER 2.8 MILES N. OF SH 33 UT FOR 27103(04)	\$163,500
LOGAN 27122(05) RIGHT OF WAY	Div. 4 SH051	0.200 Mi.	Let 10/2013 FFY 2014	SH 51: OVER MIDDLE BEAVER CREEK 13.7 MILES E. OF THE KINGFISHER C/L RW FOR 27122(04)	\$163,500
LOGAN 27122(06) UTILITIES	Div. 4 SH051	0.200 Mi.	Let 10/2013 FFY 2014	SH 51: OVER MIDDLE BEAVER CREEK 13.7 MILES E. OF THE KINGFISHER C/L UT FOR 27122(04)	\$163,500
LOVE 10147(05) GRADE,DRAINING,BRIDGE & SURFACE	Div. 7 SH032	4.100 Mi.	Let 01/2014 FFY 2014	SH-32: BEG APPROX. 3.89 MILE EAST OF SH-96 & EXT EAST 4.1 MILES. (ADD PVD SHLDRS + RESURF)	\$8,399,440
LOVE 26502(05) RIGHT OF WAY	Div. 7 SH032	1.500 Mi.	Let 11/2013 FFY 2014	SH-32: OVER MUD CREEK BRIDGE AND TWO O'FLOWS BEGIN APPROX 3.45 MIS EAST OF THE JEFFERSON C/L, EXTEND EAST APPROX 1.5 MIS (ROW FOR 26502(04))	\$600,000
LOVE 26502(06) UTILITIES	Div. 7 SH032	1.500 Mi.	Let 11/2013 FFY 2014	SH-32: OVER MUD CREEK BRIDGE AND TWO O'FLOWS BEGIN APPROX 3.45 MIS EAST OF THE JEFFERSON C/L, EXTEND EAST APPROX 1.5 MIS (UT FOR 26502(04))	\$800,000
MAJOR 17358(10) GRADE,DRAINING,BRIDGE & SURFACE	Div. 6 US412	3.680 Mi.	Let 03/2014 FFY 2014	US-412: FR 0.1 MILES EAST OF JCT US-281, EXTEND EAST APPROX 3.7 MILES	\$8,307,183
MAJOR 27009(05) RIGHT OF WAY	Div. 6 US060	1.000 Mi.	Let 04/2014 FFY 2014	US-60 OVER CIMARRON RIVER, 1.8 MILES SOUTH OF THE SH-8 JCT. RW FOR 27009(04)	\$100,000
MAJOR 27009(06) UTILITIES	Div. 6 US060	1.000 Mi.	Let 04/2014 FFY 2014	US-60 OVER CIMARRON RIVER, 1.8 MILES SOUTH OF THE SH-8 JCT. UT FOR 27009(04)	\$163,500
MAYES 24235(04) BRIDGE REHABILITATION	Div. 8 SH069A	0.500 Mi.	Let 07/2014 FFY 2014	SH-69A: OVER PRYOR CREEK, 4.2 MILES EAST OF US-69	\$1,596,850

# 8 YEAR CONSTRUCTION WORK PLAN REPORT

WorkPlanBook.rpt

MCCURTAIN 17427(04)	Div. 2	US070	3.120 Mi.	Let 07/2014 FFY 2014	US-70 FROM 6.2 MI EAST OF US-259 EAST 3.12 MI	\$14,170,001
GRADE,DRAINING,BRIDGE & SURFACE						
MCCURTAIN 24404(05)	Div. 2	US259	6.000 Mi.	Let 07/2014 FFY 2014	US-259: FROM 2.0 MI NORTH OF THE TEXAS S/L, NORTH 6.0 MI RW FOR 24404(04)	\$2,332,000
RIGHT OF WAY						
MCCURTAIN 24404(06)	Div. 2	US259	6.000 Mi.	Let 07/2014 FFY 2014	US-259: FROM 2.0 MI NORTH OF THE TEXAS S/L, NORTH 6.0 MI UT FOR 24404(04)	\$1,007,000
UTILITIES						
MCCURTAIN 24406(05)	Div. 2	SH037	5.000 Mi.	Let 06/2014 FFY 2014	SH-37 FROM 7.54 NORTH & EAST OF THE TEXAS S/L, EAST 5.0 MI RW FOR 24406(04)	\$1,007,000
RIGHT OF WAY						
MCCURTAIN 24406(06)	Div. 2	SH037	5.000 Mi.	Let 04/2014 FFY 2014	SH-37 FROM 7.54 NORTH & EAST OF THE TEXAS S/L, EAST 5.0 MI UT FOR 24406(04)	\$272,500
UTILITIES						
MCCURTAIN 27908(05)	Div. 2	US070	0.500 Mi.	Let 02/2014 FFY 2014	US-70 OVER LITTLE RIVER & O'FLOWS 5.8 MILES EAST & NORTH OF JCT US-259RW FOR 27908(07)	\$106,000
RIGHT OF WAY						
MCCURTAIN 27908(06)	Div. 2	US070	0.500 Mi.	Let 02/2014 FFY 2014	US-70 OVER LITTLE RIVER & O'FLOWS 5.8 MILES EAST & NORTH OF JCT US-259UT FOR 27908(07)	\$53,000
UTILITIES						
MCINTOSH 21731(04)	Div. 1	US266	0.200 Mi.	Let 03/2014 FFY 2014	US-266: OVER PUTTY CREEK, 4.7 MI. E OF OKMULGEE C/L	\$2,505,000
BRIDGE & APPROACHES						
MCINTOSH 27225(04)	Div. 1	US266	0.500 Mi.	Let 03/2014 FFY 2014	US-266: OVER WAYNE CREEK, 6.2 MILES EAST OF OKMULGEE COUNTY LINE	\$1,223,350
BRIDGE & APPROACHES						
MUSKOGEE 24236(04)	Div. 1		0.000 Mi.	Let 02/2014 FFY 2014	DIVISION 1: BRIDGE WATER PROOF SEAL	\$54,500
BRIDGE WATER PROOF SEAL						
NOBLE 20311(10)	Div. 4	US064	4.500 Mi.	Let 03/2014 FFY 2014	US-64 BEG APPROX 7.0 M. E. OF BOUNDARY ST. IN PERRY & EXT E. 4.5 MI. TO US-177 JCT (BILLS CORNER) SURFACING FOR 20311(07)	\$7,526,926
SURFACE						
NOBLE 24237(04)	Div. 4	SH164	0.100 Mi.	Let 01/2014 FFY 2014	SH-164 OVER EAST WARREN CR, 1.3 MI EAST OF THE GARFIELD C/L	\$1,193,681
BRIDGE & APPROACHES						
NOBLE 24238(04)	Div. 4		0.000 Mi.	Let 05/2014 FFY 2014	DIVISION 4 - BRIDGE WATERPROOF SEAL	\$109,000
BRIDGE WATER PROOF SEAL						
NOBLE 24239(04)	Div. 4		0.000 Mi.	Let 03/2014 FFY 2014	DIVISION 4 - BRIDGE PAINT & JOINT REPAIR	\$1,090,000
BRIDGE PAINTING						
NOBLE 24248(04)	Div. 4	SH015	0.400 Mi.	Let 01/2014 FFY 2014	SH-15 OVER TWO UNNAMED CREEKS, 8.1 AND 8.4 MIS E. OF THE GARFIELD C/L	\$654,078
BRIDGE & APPROACHES						
NOBLE 24249(04)	Div. 4	SH156	0.100 Mi.	Let 01/2014 FFY 2014	SH-156 OVER DEADMAN CR, 0.8 MI SOUTH OF THE KAY C/L	\$1,597,327
BRIDGE & APPROACHES						
NOWATA 24252(04)	Div. 8	SH028	0.500 Mi.	Let 07/2014 FFY 2014	SH-28: OVER THE VERDIGRIS RIVER, 1.0 MILE EAST OF US-169	\$3,690,740
BRIDGE & APPROACHES						
NOWATA 28892(04)	Div. 8	US169	6.000 Mi.	Let 08/2014 FFY 2014	US 169 BEGIN APROX. 2.76 MILES NORTH OF JCT. US 60/US 169 EXT. NORTH 5 MI.	\$4,770,000
PAVEMENT REHABILITATION						
OKFUSKEE 27055(05)	Div. 3	IS040	0.020 Mi.	Let 06/2014 FFY 2014	SH-48 OVER I-40, 3.95 MI EAST OF SEMINOLE C/L (RW FOR 27055(04))	\$27,560
RIGHT OF WAY						
OKFUSKEE 27055(06)	Div. 3	IS040	0.020 Mi.	Let 06/2014 FFY 2014	SH-48 OVER I-40, 3.95 MI EAST OF SEMINOLE C/L (UT FOR 27055(04))	\$22,684
UTILITIES						
OKLAHOMA 17428(53)	Div. 4	IS040	4.000 Mi.	Let 11/2013 FFY 2014	I-40 CROSS TOWN: UPRR AT THE HARTER YARD	\$1,315,097
RECONSTRUCT-NO ADDED LANES						
OKLAHOMA 17428(55)	Div. 4	IS040	0.750 Mi.	Let 11/2013 FFY 2014	I-40 CROSS TOWN: RELOCATION OF THE EXISTING UPRR WYE TRACK	\$5,355,489
GRADE,DRAINING,BRIDGE & SURFACE						
OKLAHOMA 17428(63)	Div. 4	IS040	0.750 Mi.	Let 11/2013 FFY 2014	I-40 CROSSTOWN: WP.1.5 RR WORK FOR THE BNSF BRIDGE AT THE BOULEVARD***WORK ASSOCIATED WITH 17428(25)***	\$1,340,966
RAILROAD REHABILITATION						
OKMULGEE 21739(04)	Div. 1	US266	0.200 Mi.	Let 01/2014 FFY 2014	US-266: OVER HOFFMAN CREEK, 8.7 MI. E OF US-62	\$850,000
BRIDGE & APPROACHES						
OKMULGEE 24369(04)	Div. 1	US075A	8.000 Mi.	Let 03/2014 FFY 2014	US-75A BEG AT JCT US-75A/SH-16 & EXTEND NORTH 8.0 MILE TO THE CREEK C/L.(BR = 24369(05))	\$11,519,120
GRADE, DRAIN & SURFACE						

# 8 YEAR CONSTRUCTION WORK PLAN REPORT

WorkPlanBook.rpt

OKMULGEE 24369(05) BRIDGE & APPROACHES	Div. 1	US075A	0.100 Mi.	Let 03/2014 FFY 2014	US-75A OVER DUCK CREEK APPROX. 6.4 MILE NORTH OF JCT US-75A/SH-16(RDY = 24369(04))	\$1,735,280
OSAGE 24261(04) BRIDGE & APPROACHES	Div. 8	SH099	0.500 Mi.	Let 05/2014 FFY 2014	SH-99: OVER AN ABANDONED RR, 11.6 MILES NORTH OF SH-20	\$1,436,620
OSAGE 24262(04) BRIDGE & APPROACHES	Div. 8	SH018	0.500 Mi.	Let 05/2014 FFY 2014	SH-18: OVER SALT CREEK, 2.0 MILES NORTH OF THE PAWNEE C/L	\$2,152,750
OSAGE 24263(04) BRIDGE & APPROACHES	Div. 8	SH099	0.500 Mi.	Let 05/2014 FFY 2014	SH-99: OVER BIRCH CREEK, 1.4 MILES SOUTH OF SOUTH SH-11	\$1,417,000
OSAGE 24264(04) BRIDGE & APPROACHES	Div. 8	SH099	0.500 Mi.	Let 06/2014 FFY 2014	SH-99: OVER ROCK CREEK, 6.6 MILES NORTH OF US-60	\$1,263,244
OSAGE 24267(05) RIGHT OF WAY	Div. 8	SH020	2.400 Mi.	Let 12/2013 FFY 2014	SH-20: FROM 4.06 MILES WEST OF THE TULSA C/L, EAST 2.4 MILES RW FOR 24267(04)	\$141,700
OSAGE 24267(06) UTILITIES	Div. 8	SH020	2.400 Mi.	Let 12/2013 FFY 2014	SH-20: FROM 4.06 MILES WEST OF THE TULSA C/L, EAST 2.4 MILESUT FOR 24267(04)	\$94,830
OSAGE 24268(05) RIGHT OF WAY	Div. 8	SH020	5.000 Mi.	Let 02/2014 FFY 2014	SH-20 FROM SH-99 IN HOMINY, EAST 5.0 MI RW FOR 24268(04)	\$294,301
OSAGE 24268(06) UTILITIES	Div. 8	SH020	5.000 Mi.	Let 02/2014 FFY 2014	SH-20 FROM SH-99 IN HOMINY, EAST 5.0 MI UT FOR 24268(04)	\$196,200
OSAGE 24287(04) GRADE,DRAINING,BRIDGE & SURFACE	Div. 8	US060	5.770 Mi.	Let 08/2014 FFY 2014	US-60: BEGIN APPROX 2.0 MILES EAST OF JCT US-60/SH-99 & EXTEND EAST 5.77 MILES	\$28,900,001
OSAGE 27168(05) RIGHT OF WAY	Div. 8	SH020	0.250 Mi.	Let 02/2014 FFY 2014	SH-20: INTERSECTION AT SH-20 & JAYVINE HILL ROAD, 3.25 MILES WEST OF SH-11ROW FOR 27168(04)	\$109,000
OSAGE 27168(06) UTILITIES	Div. 8	SH020	0.250 Mi.	Let 02/2014 FFY 2014	SH-20: INTERSECTION AT SH-20 & JAYVINE HILL ROAD, 3.25 MILES WEST OF SH-11UT FOR 27168(04)	\$109,000
OTTAWA 24272(04) BRIDGE & APPROACHES	Div. 8	SH010	0.750 Mi.	Let 07/2014 FFY 2014	SH-10: OVER SPRING RIVER AND O'FLOW, 3.5 MILES WEST OF SH-10C	\$6,651,000
OTTAWA 24273(04) BRIDGE & APPROACHES	Div. 8	US060	0.500 Mi.	Let 08/2014 FFY 2014	US-60: OVER HORSE CREEK, 2.6 MILES NORTH OF THE DELAWARE C/L(TIED TO 2427404)	\$1,591,400
OTTAWA 24274(04) BRIDGE & APPROACHES	Div. 8	US059	0.500 Mi.	Let 08/2014 FFY 2014	US-59 OVER HORSE CR. TRIB, 4.5 MI N.W. OF THE DELAWARE C/L(TIED TO 2427304)	\$1,315,630
OTTAWA 24276(04) BRIDGE & APPROACHES	Div. 8	SH125	0.500 Mi.	Let 02/2014 FFY 2014	SH-125 OVER AN HUDSON CR, 3.8 MI NORTH OF US-60	\$1,149,949
OTTAWA 24277(04) BRIDGE & APPROACHES	Div. 8	SH010C	0.500 Mi.	Let 04/2014 FFY 2014	SH-10C OVER LOST CR, 3.3 MILES EAST OF SH-10	\$1,314,540
PAWNEE 23158(04) BRIDGE & APPROACHES	Div. 8	US064	0.050 Mi.	Let 07/2014 FFY 2014	US-64: PEDESTRIAN BRIDGE UNDER US-64, APPROX. 0.2 MILES SOUTH OFJCT. US-64/SH-99	\$1,761,143
PAWNEE 24321(04) BRIDGE & APPROACHES	Div. 8	US064	0.500 Mi.	Let 08/2014 FFY 2014	US-64 OVER AN UNNAMED CR, 2.5 MI EAST OF SH-99	\$1,591,400
PAWNEE 24323(05) RIGHT OF WAY	Div. 8	US064	5.600 Mi.	Let 11/2013 FFY 2014	US-64: FROM 6.5 MILES EAST OF SH-18 EAST 5.6 MILES TO SH-99 RW FOR 24323(04)	\$1,011,240
PAWNEE 24323(06) UTILITIES	Div. 8	US064	5.600 Mi.	Let 11/2013 FFY 2014	US-64: FROM 6.5 MILES EAST OF SH-18 EAST 5.6 MI TO SH-99 UT FOR 24323(04)	\$337,080
PAYNE 24330(04) BRIDGE & APPROACHES	Div. 4	SH051	0.100 Mi.	Let 01/2014 FFY 2014	SH-51: EASTBOUND OVER HARRINGTON CR, 6.8 MI WEST OF US-177	\$1,635,000
PAYNE 27104(05) RIGHT OF WAY	Div. 4	SH051	0.200 Mi.	Let 10/2013 FFY 2014	SH 51: EASTBOUND LANES OVER UNNAMED CREEK 5.6 MILES E. OF THE LOGAN C/L RW FOR 27104(04)	\$163,500
PAYNE 27104(06) UTILITIES	Div. 4	SH051	0.200 Mi.	Let 10/2013 FFY 2014	SH 51: EASTBOUND LANES OVER UNNAMED CREEK 5.6 MILES E. OF THE LOGAN C/L UT FOR 27104(04)	\$163,500
PITTSBURG 14999(07) RIGHT OF WAY	Div. 2	US069	1.200 Mi.	Let 06/2014 FFY 2014	US-69 CONSTRUCT INTERCHANGE @ KINCAID MCALESTER RW FOR 14999(09)	\$848,000

# 8 YEAR CONSTRUCTION WORK PLAN REPORT

WorkPlanBook.rpt

PITTSBURG 14999(08) UTILITIES	Div. 2	US069	1.200 Mi.	Let 06/2014 FFY 2014	US-69 CONSTRUCT INTERCHANGE @ KINCAID MCALESTER UT FOR 14999(09)	\$106,000
PONTOTOC 20309(04) BRIDGE & APPROACHES	Div. 3	SH003W	0.750 Mi.	Let 03/2014 FFY 2014	SH-3W OVER CANADIAN RIVER, FROM 1.07 MI NORTH OF US-177, NORTH 0.75 MI (INCLUDES CIP BALANCE)	\$14,098,000
PONTOTOC 22973(12) BRIDGE WATER PROOF SEAL	Div. 3		0.000 Mi.	Let 04/2014 FFY 2014	DIVISION 3: BRIDGE WATER PROOFING SEAL (SILANE)	\$100,000
PONTOTOC 23284(05) BRIDGE PAINTING	Div. 3		0.100 Mi.	Let 04/2014 FFY 2014	DIVISION 3: BRIDGE PAINT PROJECTS	\$700,000
PONTOTOC 23285(05) JOINT SEAL/REPAIR	Div. 3		0.100 Mi.	Let 04/2014 FFY 2014	DIVISION 3: BRIDGE JOINT SEAL/REPAIR PROJECTS	\$300,000
POTTAWATOMIE 21788(04) WIDEN & RESURFACE	Div. 3	SH102	4.540 Mi.	Let 11/2013 FFY 2014	SH-102: FROM 3.06 MI NORTH OF SH-9, NORTH TO 0.35 MI SOUTH OF I-40	\$11,077,000
POTTAWATOMIE 23287(04) BRIDGE & APPROACHES	Div. 3	SH102	0.640 Mi.	Let 11/2013 FFY 2014	SH-102 OVER NORTH CANADIAN RIVER, 0.7 MI NORTH OF US-270	\$4,579,200
POTTAWATOMIE 24240(08) RIGHT OF WAY	Div. 3	SH039	6.400 Mi.	Let 05/2014 FFY 2014	SH-39: FROM 6.5 MI EAST OF CLEVELAND C/L, EAST TO US-177 IN ASHER (RW FOR 24240(07))	\$1,335,600
POTTAWATOMIE 24240(09) UTILITIES	Div. 3	SH039	6.400 Mi.	Let 05/2014 FFY 2014	SH-39: FROM 6.5 MI EAST OF CLEVELAND C/L, EAST TO US-177 IN ASHER (UT FOR 24240(07))	\$445,200
PUSHMATAHA 24333(04) JOINT SEAL/REPAIR	Div. 2		0.500 Mi.	Let 01/2014 FFY 2014	DIVISION 2: BRIDGE MAINTENANCE - VARIOUS LOCATIONS (JOINT REPAIR)	\$212,000
PUSHMATAHA 24333(11) BRIDGE PAINTING	Div. 2		0.100 Mi.	Let 01/2014 FFY 2014	DIVISION 2: MAINTENANCE - VARIOUS LOCATIONS BRIDGE PAINTING	\$848,000
PUSHMATAHA 24334(04) BRIDGE WATER PROOF SEAL	Div. 2		0.500 Mi.	Let 01/2014 FFY 2014	DIVISION 2: BRIDGE WATER PROOF SEAL	\$54,500
PUSHMATAHA 27026(05) RIGHT OF WAY	Div. 2	US271	0.020 Mi.	Let 05/2014 FFY 2014	US-271 OVER DUMPLING CREEK 1.6 MI NORTH OF CHOCTAW COUNTY LINE RW FOR 27026(04)	\$42,400
PUSHMATAHA 27026(06) UTILITIES	Div. 2	US271	0.020 Mi.	Let 05/2014 FFY 2014	US-271 OVER DUMPLING CREEK 1.6 MI NORTH OF CHOCTAW COUNTY LINE UT FOR 27026(04)	\$148,400
ROGER MILLS 10094(05) RIGHT OF WAY	Div. 5	US283	4.800 Mi.	Let 10/2013 FFY 2014	US-283: FR 8.0 MI NORTH OF THE BECKHAM C/L NORTH TO SH 47 IN CHEYENNE R/W FOR 10094(04) SMC 80/2	\$837,812
ROGER MILLS 24359(04) BRIDGE & APPROACHES	Div. 5	SH033	0.500 Mi.	Let 05/2014 FFY 2014	SH-33 OVER TURKEY CREEK APPROX 1.2 MILE EAST OF JCT SH-33/SH-30.	\$1,862,481
ROGER MILLS 24360(04) BRIDGE & APPROACHES	Div. 5	SH033	0.500 Mi.	Let 05/2014 FFY 2014	SH-33 OVER LITTLE TURKEY CREEK APPROX. 2.6 MILE EAST OF JCT SH-33/SH-30.	\$1,796,088
ROGERS 09484(11) RIGHT OF WAY	Div. 8	SH020	4.200 Mi.	Let 04/2014 FFY 2014	SH 20: FROM APPROX. 1 MI EAST OF THE VERDIGRIS RIVER EAST TO CLAREMORE(RW FOR 0948410)	\$3,000,000
ROGERS 09484(12) UTILITIES	Div. 8	SH020	4.200 Mi.	Let 04/2014 FFY 2014	SH 20: FROM APPROX. 1 MI EAST OF THE VERDIGRIS RIVER EAST TO CLAREMORE(UT FOR 0948410)	\$1,000,000
ROGERS 20315(04) INTERCHANGE	Div. 8	IS044	0.040 Mi.	Let 06/2014 FFY 2014	I-44: INTERCHANGE AT 163RD STREET -SPLIT FUNDING REQUIRED (IM EARMARK)	\$11,445,000
ROGERS 27167(04) INTERSECT MODIF	Div. 8	SH020	0.550 Mi.	Let 04/2014 FFY 2014	SH-20: INTERSECTIONS AT SH-20 & CLUBHOUSE/SOUTHAVEN ROAD AND,AT SH-20 & TRIALWOOD DR., APPROX. 9.5 MILES EAST OF TULSA COUNTY LINE	\$3,090,793
SEMINOLE 21845(05) RIGHT OF WAY	Div. 3	SH009	1.000 Mi.	Let 06/2014 FFY 2014	SH-9: FROM 8.58 MI EAST OF SH-3E, EXTEND EAST 1.0 MI (RW FOR 21845(04))	\$198,220
SEMINOLE 21845(06) UTILITIES	Div. 3	SH009	1.000 Mi.	Let 06/2014 FFY 2014	SH-9: FROM 8.58 MI EAST OF SH-3E, EXTEND EAST 1.0 MI (UT FOR 21845(04))	\$217,406
SEMINOLE 28911(05) RIGHT OF WAY	Div. 3	SH056	0.020 Mi.	Let 08/2014 FFY 2014	SH-56 OVER JUMPER CREEK, 1.3 MI EAST OF SH-3E (RW FOR 28911(04))	\$159,000
SEMINOLE 28911(06) UTILITIES	Div. 3	SH056	0.020 Mi.	Let 08/2014 FFY 2014	SH-56 OVER JUMPER CREEK, 1.3 MI EAST OF SH-3E (UT FOR 28911(04))	\$53,000

# 8 YEAR CONSTRUCTION WORK PLAN REPORT

WorkPlanBook.rpt

SEQUOYAH 20913(04) BRIDGE & APPROACHES	Div. 1	US064	1.000 Mi.	Let 11/2013 FFY 2014	US-64: OVER UP RAILROAD, 11.6 MILES EAST OF MUSKOGEE COUNTY LINE	\$5,199,300
SEQUOYAH 23107(08) RIGHT OF WAY	Div. 1	US059	3.500 Mi.	Let 04/2014 FFY 2014	US-59 FROM US-64 NORTH 3.5 MIROW FOR 23107(07)	\$3,500,000
SEQUOYAH 23107(09) UTILITIES	Div. 1	US059	3.500 Mi.	Let 04/2014 FFY 2014	US-59 FROM US-64 NORTH 3.5 MIUT FOR 23107(07)	\$880,000
STEPHENS 24335(04) BRIDGE WATER PROOF SEAL	Div. 7		0.000 Mi.	Let 04/2014 FFY 2014	DIVISION 7: BRIDGE WATER PROOF SEAL	\$80,000
STEPHENS 24336(04) BRIDGE PAINTING	Div. 7		0.000 Mi.	Let 06/2014 FFY 2014	DIVISION 7: BRIDGE PAINTING & JOINT REPAIR(SITES TO BE DETERMINED)	\$920,001
STEPHENS 24412(04) RECONSTRUCT-NO ADDED LANES	Div. 7	SH029	4.800 Mi.	Let 02/2014 FFY 2014	SH-29 FROM 2.68 EAST OF US-81, EAST 4.8 MI (RECONSTRUCT ON EXISTING) (PHASE I)	\$10,099,844
STEPHENS 24412(07) BRIDGE & APPROACHES	Div. 7	SH029	0.130 Mi.	Let 02/2014 FFY 2014	SH-29 OVER CLEAR CREEK BRANCH 6.37 MIS E. OF US-81 JCT IN MARLOW	\$1,189,069
TEXAS 20839(10) UTILITIES	Div. 6	US054	2.000 Mi.	Let 11/2013 FFY 2014	US-54 BEG APPROX 8.5 MILE NORTH OF US-64 & EXT NORTH 2.0 MILE THRU TYRONE UT FOR 20839(08))	\$268,800
TEXAS 20947(05) RIGHT OF WAY	Div. 6	US054	3.700 Mi.	Let 05/2014 FFY 2014	US-54: FR 4.8 MILES NORTH OF US-64, EXTEND NORTH 3.7 MILES RW FOR 20947(04))	\$400,001
TEXAS 20947(06) UTILITIES	Div. 6	US054	3.700 Mi.	Let 05/2014 FFY 2014	US-54: FR 4.8 MILES NORTH OF US-64, EXTEND NORTH 3.7 MILES UT FOR 20947(04)	\$583,136
TEXAS 24241(04) GRADE & DRAIN	Div. 6	SH136	6.500 Mi.	Let 01/2014 FFY 2014	SH-136: BEGINNING AT THE TEXAS STATE LINE & EXTENDING NORTH 5.0 MILE (NEW ALIGNMENT)	\$6,393,961
TEXAS 24345(05) RIGHT OF WAY	Div. 6	SH136	3.500 Mi.	Let 01/2014 FFY 2014	SH-136 FROM 6.0 MI NORTH OF THE TEXAS S/L NORTH 3.5 MI RW FOR 24345(04)	\$412,000
TEXAS 24345(06) UTILITIES	Div. 6	SH136	3.500 Mi.	Let 01/2014 FFY 2014	SH-136 FROM 6.0 MI NORTH OF THE TEXAS S/L NORTH 3.5 MI UT FOR 24345(04)	\$130,380
TULSA 11476(04) BRIDGE REHABILITATION	Div. 8	SH051	0.100 Mi.	Let 05/2014 FFY 2014	TULSA: BA EXPWY/SH 51 OVER LEWIS AVENUE(TIED TO 1147704)	\$3,700,000
TULSA 11477(04) BRIDGE REHABILITATION	Div. 8	SH051	0.090 Mi.	Let 05/2014 FFY 2014	TULSA: BA EXPWY/SH 51 OVER 15TH STREET & SH 51 OVER MK&T RR(TIED TO 1147604)	\$5,100,000
TULSA 21899(05) RIGHT OF WAY	Div. 8	IS044	0.050 Mi.	Let 07/2014 FFY 2014	I-44: BRIDGE AT 145TH EAST AVE. APPROX. 0.7 MILE EAST OF JCT OF I-44/I-244 (R/W FOR 2189904) (IM EARMARK)	\$4,543,490
TULSA 21899(06) UTILITIES	Div. 8	IS044	0.050 Mi.	Let 07/2014 FFY 2014	I-44: BRIDGE AT 145TH EAST AVE. APPROX. 0.7 MILE EAST OF JCT OF I-44/I-244 (UT FOR 2189904) (IM EARMARK)	\$2,202,475
TULSA 23170(06) SAFETY IMPROVEMENT	Div. 8		0.000 Mi.	Let 08/2014 FFY 2014	SAFETY IMPROVEMENT PROJECTS WITHIN DIVISION 8(SITES TO BE SELECTED LATER)	\$1,000,000
TULSA 24346(05) RIGHT OF WAY	Div. 8	SH020	3.830 Mi.	Let 03/2014 FFY 2014	SH-20: FROM 0.09 MI. EAST OF US-75, EAST 3.83 MILES RW FOR 24346(04)	\$2,000,150
TULSA 24346(06) UTILITIES	Div. 8	SH020	3.830 Mi.	Let 03/2014 FFY 2014	SH-20: FROM 0.09 MI. EAST OF US-75, EAST 3.83 MILES UT FOR 24346(04)	\$1,500,004
TULSA 24365(04) BRIDGE & APPROACHES	Div. 8	SH011	0.500 Mi.	Let 07/2014 FFY 2014	SH-11: OVER HOMINY CREEK APPROX. 7.4 MILES SOUTH OF THE WASHINGTON C/L	\$2,804,369
TULSA 24365(07) BRIDGE & APPROACHES	Div. 8	SH011	0.500 Mi.	Let 07/2014 FFY 2014	SH-11: OVER FLAT ROCK CREEK, APPROX. 15.2 MILES SOUTH OF THE WASHINGTON C/L	\$1,290,009
WASHITA 17669(05) RIGHT OF WAY	Div. 5	US183	6.500 Mi.	Let 01/2014 FFY 2014	US 183 FROM SH 55 AND EXTEND NORTH 6.5 MILES TO EW 122.(ROW FOR JP# 17669(04) (RECONSTRUCT TO 4 LANE DIVIDED) SMC 80/20	\$482,221
WASHITA 24367(04) BRIDGE & APPROACHES	Div. 5	SH055	0.500 Mi.	Let 04/2014 FFY 2014	SH-55 OVER DRY ELK CREEK APPROX. 0.5 MILE WEST OF SH-44.	\$1,946,953
WASHITA 26478(05) RIGHT OF WAY	Div. 5	SH152	0.500 Mi.	Let 10/2013 FFY 2014	SH-152 OVER RR UNDERPASS, 13.5 MI EAST OF THE BECKHAM C/LROW FOR 26478(04)	\$50,000



# 8 YEAR CONSTRUCTION WORK PLAN REPORT

WorkPlanBook.rpt

WASHITA 26478(06) UTILITIES	Div. 5 SH152	0.500 Mi.	Let 10/2013 FFY 2014	SH-152 OVER RR UNDERPASS, 13.5 MI EAST OF THE BECKHAM C/LUT FOR 26478(04)	\$50,000
WASHITA 26479(05) RIGHT OF WAY	Div. 5 SH055	1.000 Mi.	Let 10/2013 FFY 2014	SH-55 OVER ELK CR & O'FLOW, 5.1 & 5.2 MI EAST OF THE BECKHAM C/LROW FOR 26479(04)	\$50,000
WASHITA 26479(06) UTILITIES	Div. 5 SH055	0.650 Mi.	Let 10/2013 FFY 2014	SH-55 OVER ELK CR & O'FLOW, 5.1 & 5.2 MI EAST OF THE BECKHAM C/LUT FOR 26479(04)	\$50,000
WASHITA 26480(05) RIGHT OF WAY	Div. 5 SH152	0.500 Mi.	Let 10/2013 FFY 2014	SH-152 OVER TRAIL CR, 4.2 MI EAST OF THE BECKHAM C/LROW FOR 26480(04)	\$50,000
WASHITA 26480(06) UTILITIES	Div. 5 SH152	0.500 Mi.	Let 10/2013 FFY 2014	SH-152 OVER TRAIL CR, 4.2 MI EAST OF THE BECKHAM C/LUT FOR 26480(04)	\$50,000
WASHITA 26487(05) RIGHT OF WAY	Div. 5 SH044	0.500 Mi.	Let 10/2013 FFY 2014	SH-44 OVER SAND CR, 9.3 MI NORTH OF SH-152ROW FOR 26487(04)	\$54,500
WASHITA 26487(06) UTILITIES	Div. 5 SH044	0.500 Mi.	Let 10/2013 FFY 2014	SH-44 OVER SAND CR, 9.3 MI NORTH OF SH-152UT FOR 26487(04)	\$54,500
WOODS 26495(05) RIGHT OF WAY	Div. 6 US064	0.500 Mi.	Let 11/2013 FFY 2014	US-64 OVER HOUSTON CR, 0.1 MI WEST OF US-50 RW FOR 26495(04)	\$325,000
WOODS 26495(06) UTILITIES	Div. 6 US064	0.500 Mi.	Let 11/2013 FFY 2014	US-64 OVER HOUSTON CR, 0.1 MI WEST OF US-50 UT FOR 26495(04)	\$175,000
WOODWARD 17457(19) UTILITIES	Div. 6 US183	5.000 Mi.	Let 11/2013 FFY 2014	US-183/SH 3: FROM 5 MI. S.E. OF JCT. SH-50, EXT. S.E. 5 MI. UT FOR 17457(16) (PARALLEL LANES)	\$928,794
WOODWARD 17457(24) UTILITIES	Div. 6 US183	4.000 Mi.	Let 11/2013 FFY 2014	SH 3: FROM 10 MI. S.E. OF JCT. SH-50, EXT. S.E. 4 MI. UT FOR JP 17457(20) (PARALLEL LANES)	\$687,608
WOODWARD 24159(07) GRADE,DRAINING,BRIDGE & SURFACE	Div. 6 SH015	2.950 Mi.	Let 05/2014 FFY 2014	SH-15 BEG APPROX. 3.1 MI EAST OF THE ELLIS C/L & EXT EAST APPROX. 2.95 MI.	\$5,790,563
WOODWARD 24368(04) BRIDGE & APPROACHES	Div. 6 SH015	1.000 Mi.	Let 02/2014 FFY 2014	SH-15 OVER TURKEY (BULL) CREEK APPROX. 2.1 MILE EAST OF THE ELLIS C/L	\$2,236,698



# 8 YEAR CONSTRUCTION WORK PLAN REPORT

WorkPlanBook.rpt

## Federal Fiscal Year 2015

ADAIR 16928(16) GRADE,DRAINING,BRIDGE & SURFACE	Div. 1 US059	4.950 Mi.	FFY 2015	US-59: FR 2 MILES NORTH OF WESTVILLE AND EXTEND NORTH 4.951 MILES.SURFACE FOR JP# 16928(09)	\$13,096,932
ADAIR 26290(05) RIGHT OF WAY	Div. 1 US062	0.500 Mi.	FFY 2015	US-62 OVER DENNISON HOLLOW CR, 4.1 MI EAST OF THE CHEROKEE C/LROW FOR 26290(04)	\$425,100
ADAIR 26290(06) UTILITIES	Div. 1 US062	0.500 Mi.	FFY 2015	US-62 OVER DENNISON HOLLOW CR, 4.1 MI EAST OF THE CHEROKEE C/LUT FOR 26290(04)	\$130,800
ALFALFA 17668(05) RIGHT OF WAY	Div. 6 SH008	4.000 Mi.	FFY 2015	SH-8: FR MAJOR COUNTY LINE EXTEND NORTH 4 MILES (RW FOR 17668(04)	\$123,784
ALFALFA 17668(06) UTILITIES	Div. 6 SH008	4.000 Mi.	FFY 2015	SH-8: FR MAJOR COUNTY LINE EXTEND NORTH 4 MILES (UT FOR 17668(04)	\$359,203
ALFALFA 17668(10) RECONSTRUCT-NO ADDED LANES	Div. 6 SH045	2.100 Mi.	FFY 2015	SH-45 BEG APPROX. 2.1 MILE WEST OF SH-8 & EXT EAST 2.1 MILE TO SH-8.	\$5,317,965
ALFALFA 24064(05) RIGHT OF WAY	Div. 6 US064	4.600 Mi.	FFY 2015	US-64 FROM 9.0 MI EAST OF THE WOODS C/L, EAST 4.6 MI RW FOR 24064(04)	\$612,850
ALFALFA 24064(06) UTILITIES	Div. 6 US064	4.600 Mi.	FFY 2015	US-64 FROM 9.0 MI EAST OF THE WOODS C/L, EAST 4.6 MI UT FOR 24064(04)	\$817,500
ALFALFA 24124(04) GRADE,DRAINING,BRIDGE & SURFACE	Div. 6 US064	4.500 Mi.	FFY 2015	US-64: BEGIN AT THE WOODS C/L, EXTEND EAST 4.5 MILES	\$6,340,099
ALFALFA 26496(05) RIGHT OF WAY	Div. 6 SH008	4.010 Mi.	FFY 2015	SH-8: FROM 4.0 MI NORTH OF THE MAJOR C/L, NORTH 4.0 MI RW FOR 26496(04)	\$180,000
ALFALFA 26496(06) UTILITIES	Div. 6 SH008	4.010 Mi.	FFY 2015	SH-8: FROM 4.0 MI NORTH OF THE MAJOR C/L, NORTH 4.0 MI UT FOR 26496(04)	\$381,500
ALFALFA 27943(05) RIGHT OF WAY	Div. 6 SH008	1.000 Mi.	FFY 2015	SH-8: BRIDGE OVER DRIFTWOOD CREEK, 0.9 MILES NORTH OF SH-11 JCT. R/W FOR 27943(04)	\$41,700
ALFALFA 27943(06) UTILITIES	Div. 6 SH008	1.000 Mi.	FFY 2015	SH-8: BRIDGE OVER DRIFTWOOD CREEK, 0.9 MILES NORTH OF SH-11 JCT. UT FOR 27943(04)	\$25,600
BECKHAM 24352(06) UTILITIES	Div. 5 SH152	4.000 Mi.	FFY 2015	SH-152 FROM SH-6 EAST 4.0 MIUT FOR 24352(04)	\$218,000
BECKHAM 24354(04) RESURFACE	Div. 5 IS040	6.180 Mi.	FFY 2015	I-40 FROM MILE MARKER 7.82 TO 14	\$8,147,750
BECKHAM 26492(04) BRIDGE PAINTING	Div. 5 IS040B	0.200 Mi.	FFY 2015	DIVISION 5 PAINT OVER THE NORTH FORK OF THE RED RIVER LOCATED 1.4 MILESNORTH OF THE US-283 JUNCTION.	\$1,090,000
BECKHAM 26999(05) RIGHT OF WAY	Div. 5 SH034	0.400 Mi.	FFY 2015	SH-34: OVER THE NORTH FORK OF THE RED RIVER, 3.6 MILES NORTH OF THEGREER COUNTY LINE. R/W FOR 26999(04).	\$100,000
BECKHAM 26999(06) UTILITIES	Div. 5 SH034	0.200 Mi.	FFY 2015	SH-34: OVER THE NORTH FORK OF THE RED RIVER.UT FOR 26999(04).	\$100,000
BECKHAM 27022(04) RESURFACE	Div. 5 IS040	3.600 Mi.	FFY 2015	I-40: BEGINNING AT MP 14 AND EXTEND EAST TO MP 17.6	\$5,977,756
BRYAN 24088(04) GRADE,DRAINING,BRIDGE & SURFACE	Div. 2 SH078	4.170 Mi.	FFY 2015	SH-78 FROM ACHILLE NORTH 4.17 MI (NOT FULLY FUNDED)	\$2,180,000
CADDO 01817(09) GRADE, DRAIN & SURFACE	Div. 7 SH152	2.400 Mi.	FFY 2015	SH-152: FROM 0.4 MI. W. OF SH-146 JCT., EXT. E 2.4 MI. (RECONST+ SHLDRS,SOME NEW ALIGNMENT) (PHASE II)	\$7,295,747
CADDO 21714(05) RIGHT OF WAY	Div. 7 SH009	1.380 Mi.	FFY 2015	SH-9: BEGIN AT KIOWA C/L, EXT. E. 1.38 MI. THRU SH-58 JCT. IN CARNEGIE(RW FOR: 21714 (04))	\$555,900
CADDO 21714(06) UTILITIES	Div. 7 SH009	1.380 Mi.	FFY 2015	SH-9: BEGIN AT KIOWA C/L, EXT. E. 1.38 MI. THRU SH-58 JCT. IN CARNEGIEUT FOR 21714 (04))	\$740,833
CADDO 24418(05) RIGHT OF WAY	Div. 7 SH008	5.000 Mi.	FFY 2015	SH-8 BEGIN APPROX. 8.0 MIS S. OF US-62 IN ANADARKO, EXT N. 5.0 MIS (RW FOR 24418(04)	\$163,500

# 8 YEAR CONSTRUCTION WORK PLAN REPORT

WorkPlanBook.rpt

CADDO 24418(06) UTILITIES	Div. 7 SH008	5.000 Mi.	FFY 2015	SH-8 BEGIN APPROX. 8.0 MIS S. OF US-62 IN ANADARKO, EXT N. 5.0 MIS(UT FOR 24418(04))	\$327,436
CANADIAN 27901(05) RIGHT OF WAY	Div. 4 SH152	9.000 Mi.	FFY 2015	SH 152: ADD SHOULDERS & RESURFACE FROM US 81 IN UNION CITY E. 9.0 MI. TOCEMETARY RD. IN MUSTANG RW FOR 27901(04)	\$1,090,000
CANADIAN 27901(06) UTILITIES	Div. 4 SH152	9.000 Mi.	FFY 2015	SH 152: ADD SHOULDERS & RESURFACE FROM US 81 IN UNION CITY E. 9.0 MI. TOCEMETARY RD. IN MUSTANG UT FOR 27901(04)	\$1,090,000
CARTER 10154(05) RIGHT OF WAY	Div. 7 US070	4.890 Mi.	FFY 2015	US-70: UPGRADE OLD S. LNS AND OVERLAY WB LNS FROM 6.74 MI E. OF SH 76 JCT., EXT E. 4.89 MI (0.8 MI BRIDGE EXCEPT. S. SIDE. RW FOR 10154(04))	\$704,519
CARTER 10154(06) UTILITIES	Div. 7 US070	4.890 Mi.	FFY 2015	US-70: UPGRADE OLD S. LNS AND OVERLAY WB LNS FROM 6.74 MI E. OF SH 76 JCT., EXT E. 4.89 MI (0.8 MI BRIDGE EXCEPT. S. SIDE. UT FOR 10154(04))	\$810,196
CARTER 24104(04) GRADE & DRAIN	Div. 7 SH053	6.130 Mi.	Let 02/2015 FFY 2015	SH-53 FROM 6.87 MI EAST OF SH-76, E. APPROX 6.13 MI (3 BR EXCEPTIONSWITHIN EXTENTS OF PROJECT J.P. 24105(04))	\$10,419,200
CARTER 24105(04) BRIDGE & APPROACHES	Div. 7 SH053	1.430 Mi.	FFY 2015	SH-53 OVER WEST SPRING, SPRING, AND HICKORY CREEKS BEGIN 6.87 MI E.OF SH-76. THREE BRIDGE LOCATIONS.	\$4,521,300
CHEROKEE 27101(06) RIGHT OF WAY	Div. 1 SH082	6.600 Mi.	FFY 2015	SH-82: BEGIN 1.4 MI. NORTH OF US-62/SH-51 JCT, NORTH APPROX. 6.5 MI.RW FOR JP 27101(04)	\$4,360,000
CHEROKEE 27101(07) UTILITIES	Div. 1 SH082	6.600 Mi.	FFY 2015	SH-82: BEGIN 1.4 MI. NORTH OF US-62/SH-51 JCT, NORTH APPROX. 6.5 MI.UT FOR JP 27101(04)	\$1,139,050
CHEROKEE 28969(05) RIGHT OF WAY	Div. 1 SH010	0.200 Mi.	FFY 2015	SH-10: APPROX. 12.4 MI NE. OF JCT SH-51. (ILLINOIS RIVER)	\$85,000
CHEROKEE 28969(06) UTILITIES	Div. 1 SH010	0.200 Mi.	FFY 2015	SH-10: APPROX. 12.4 MI NE. OF JCT SH-51. (ILLINOIS RIVER)	\$45,000
CHOCTAW 27906(05) RIGHT OF WAY	Div. 2 SH109	0.100 Mi.	FFY 2015	SH-109 OVER HORSE CREEK, 1.2 MILES EAST OF JCT US-271RW FOR 27906(04)	\$47,960
CHOCTAW 27906(06) UTILITIES	Div. 2 SH109	0.100 Mi.	FFY 2015	SH-109 OVER HORSE CREEK, 1.2 MILES EAST OF JCT US-271UT FOR 27906(04)	\$91,560
CIMARRON 20941(05) RIGHT OF WAY	Div. 6 US287	0.500 Mi.	FFY 2015	US-287: BOISE CITY SQUARE RW FOR 20941(04)	\$91,947
CIMARRON 20941(06) UTILITIES	Div. 6 US287	0.500 Mi.	FFY 2015	US-287: BOISE CITY SQUARE UT FOR 20941(04)	\$144,466
CLEVELAND 09031(12) GRADE, DRAIN & SURFACE	Div. 3 IS035	0.340 Mi.	FFY 2015	I-35: 6 LANE FROM RIVER, NORTH 0.34 MI IN NORMAN (I-35 MAINLINE AND RAMPS AT SH-9)	\$11,600,000
CLEVELAND 20266(07) GRADE,DRAINING,BRIDGE & SURFACE	Div. 3 SH009	3.000 Mi.	FFY 2015	SH-9: FROM 36TH, EAST TO 72ND IN NORMAN (INCLUDES BRIDGE OVER DAVE BLUE CREEK)	\$10,500,001
CLEVELAND 24112(08) RIGHT OF WAY	Div. 3 SH039	4.430 Mi.	FFY 2015	SH-39: FROM 7.0 MI EAST OF US-77, EAST 4.43 MI (RW FOR 24112(07))	\$814,666
CLEVELAND 24112(09) UTILITIES	Div. 3 SH039	4.430 Mi.	FFY 2015	SH-39: FROM 7.0 MI EAST OF US-77, EAST 4.43 MI (UT FOR 24112(07))	\$588,600
COMANCHE 28813(05) RIGHT OF WAY	Div. 7 US277	3.000 Mi.	FFY 2015	US-277: BEGIN 1.56 MIS N. OF COTTON C/L, EXTEND N. 3.0 MILES(RW FOR 28813(04))	\$297,500
COMANCHE 28813(06) UTILITIES	Div. 7 US277	3.000 Mi.	FFY 2015	US-277: BEGIN 1.56 MIS N. OF COTTON C/L, EXTEND N. 3.0 MILES(UT FOR 28813(04))	\$350,000
COTTON 23292(04) RESURFACE	Div. 7 IS044	5.650 Mi.	FFY 2015	I-44: P.C. CONCRETE OVERLAY BEG. AT THE RED RIVER BRIDGE & EXTENDING NORTH TO US-70. (IM EARMARK)	\$9,707,274
CRAIG 21904(04) GRADE, DRAIN & SURFACE	Div. 8 SH002	0.750 Mi.	FFY 2015	SH-2: BEGINNING AT US-60 & EXTENDING NORTH TO HOSPITAL ROAD IN VINITA.	\$4,429,860
CRAIG 24115(04) BRIDGE & APPROACHES	Div. 8 US059	0.500 Mi.	FFY 2015	US-59: OVER THE MKT RAILROAD, 1.1 MILES NORTH OF SH-10	\$1,535,564
CRAIG 27069(04) BRIDGE & APPROACHES	Div. 8 SH010	0.300 Mi.	FFY 2015	SH-10: EAST FORK OF BIG CREEK, 16 MILES WEST OF US-59	\$2,314,724

# 8 YEAR CONSTRUCTION WORK PLAN REPORT

WorkPlanBook.rpt

CRAIG 27082(04) BRIDGE & APPROACHES	Div. 8	US060	0.250 Mi.	FFY 2015	US-60: MADDEN CREEK , 0.6 MILES EAST OF NOWATA COUNTY LINE	\$1,674,458
CREEK 27083(05) RIGHT OF WAY	Div. 8	SH033	0.250 Mi.	FFY 2015	SH-33: UNNAMED CREEK, 1.4 MI. EAST OF PAYNE COUNTY LINEROW FOR 27083(04)	\$54,500
CREEK 27083(06) UTILITIES	Div. 8	SH033	0.250 Mi.	FFY 2015	SH-33: UNNAMED CREEK, 1.4 MI. EAST OF PAYNE COUNTY LINEUT FOR 27083(04)	\$54,500
CREEK 27090(05) RIGHT OF WAY	Div. 8	US075A	0.300 Mi.	FFY 2015	US-75A: ROCK CREEK, .3 MI. SOUTH OF JCT. SH117ROW FOR 27090(04)	\$109,000
CREEK 27090(06) UTILITIES	Div. 8	US075A	0.300 Mi.	FFY 2015	US-75A: ROCK CREEK, .3 MI. SOUTH OF JCT. SH117UT FOR 27090(04)	\$109,000
CREEK 27925(05) RIGHT OF WAY	Div. 8	SH048	0.350 Mi.	FFY 2015	SH-48: CIMARRON RIVER, FROM APPROX. 2.5 MILES NORTH OF JCT. SH-51/SH-28	\$163,500
CREEK 27925(06) UTILITIES	Div. 8	SH048	0.350 Mi.	FFY 2015	SH-48: CIMARRON RIVER, FROM APPROX. 2.5 MILES NORTH OF JCT. SH-51/SH-28	\$109,000
CUSTER 24134(05) BRIDGE WATER PROOF SEAL	Div. 5		0.000 Mi.	FFY 2015	DIVISION 5 SILANE TREATMENT(WATERPROOF SEAL, SITES TO DETERMINED)	\$122,448
CUSTER 24145(06) UTILITIES	Div. 5	SH054	5.000 Mi.	FFY 2015	SH-54, BEGIN 1.8 NORTH OF THE I-40 JCT (NORTH WEATHERFORD CITY LMETS) ANDEXTEND NORTH 5.0 MILES. UT FOR 24145(04)	\$929,607
CUSTER 24145(09) UTILITIES	Div. 5	SH054	5.000 Mi.	FFY 2015	SH-54 FROM 5.0 MI NORTH OF THE NORTH WEATHERFORD C/L, NORTH 5.0 MIUT FOR 24145(07)	\$1,070,849
CUSTER 24145(11) RIGHT OF WAY	Div. 5	SH054	4.800 Mi.	FFY 2015	SH-54 FROM 10.0 MI NORTH OF THE NORTH WEATHERFORD, EW-92, AND EXTNORTH 4.8 MILES TO SH-33. ROW FOR 24145(10)	\$265,137
CUSTER 24145(12) UTILITIES	Div. 5	SH054	4.800 Mi.	FFY 2015	SH-54 FROM 10.0 MI NORTH OF THE NORTH WEATHERFORD C/L, EW-92, AND EXTNORTH 4.8 MILES TO SH-33. UT FOR 24145(10)	\$1,028,015
DELAWARE 24963(05) RIGHT OF WAY	Div. 8	US059	0.500 Mi.	FFY 2015	US-59: SPAVINAW CREEK, 12.7 MI. NORTH OF SH33 RW FOR 24963(04)	\$327,000
DELAWARE 24963(06) UTILITIES	Div. 8	US059	0.500 Mi.	FFY 2015	US-59: SPAVINAW CREEK, 12.7 MI. NORTH OF SH33 UT FOR 24963(04)	\$218,000
DELAWARE 26506(04) WIDEN & RESURFACE	Div. 8	US412	0.070 Mi.	FFY 2015	US-412: FROM THE ARKANSAS STATE LINE WEST TO US-59	\$610,400
DELAWARE 27917(05) RIGHT OF WAY	Div. 8	SH125	0.780 Mi.	FFY 2015	SH-125: FROM .9 MILES SOUTH OF SH-85A, NORTH APPROX .75 MILES	\$163,500
DELAWARE 27917(06) UTILITIES	Div. 8	SH125	0.780 Mi.	FFY 2015	SH-125: FROM .9 MILES SOUTH OF SH-85A, NORTH APPROX .75 MILES	\$109,000
DEWEY 06377(20) BRIDGE & APPROACHES	Div. 5	US183	0.400 Mi.	FFY 2015	US-183: OVER THE SOUTH CANADIAN RIVER, NORTH OF TALOGA (NEW ALIGN)	\$8,321,640
ELLIS 24160(05) RIGHT OF WAY	Div. 6	SH015	6.000 Mi.	FFY 2015	SH-15 BEG APPROX. 0.75 MILE EAST OF SH-46 & EXTENDING NORTHEAST 6.0 MILES RW FOR 24160(04)	\$545,000
ELLIS 24223(05) RIGHT OF WAY	Div. 6	SH015	4.700 Mi.	FFY 2015	SH-15: BEGIN 3.3 MI. W. OF THE WOODWARD C/L., EXT. E. 4.7 MI. RW FOR 24223(04)	\$350,000
ELLIS 24223(06) UTILITIES	Div. 6	SH015	4.700 Mi.	FFY 2015	SH-15: BEGIN 3.3 MI. W. OF THE WOODWARD C/L., EXT. E. 4.7 MI. UT FOR 24223(04)	\$1,200,000
GARVIN 23264(04) GRADE,DRAINING,BRIDGE & SURFACE	Div. 3	SH076	3.000 Mi.	FFY 2015	SH-76: FROM SH-19, NORTH 3.0 MI INTO MCCLAIN COUNTY	\$9,810,000
GRADY 20302(04) GRADE,DRAINING,BRIDGE & SURFACE	Div. 7	SH039	3.000 Mi.	FFY 2015	SH-39 FROM 3.6 MI EAST OF US-62, EXTEND EAST 3.0 MIS	\$8,902,075
GRADY 20962(06) UTILITIES	Div. 7	US277	3.300 Mi.	FFY 2015	US-277: BEG 1.45 MIS E. OF CADDO C/L AT E. SIDE OF MIDDLE BILL'S CREEK, EXT E. 2.7 MIS ON OFFSET ALIGN TO H.E. BAILEY T.P. OVERPASS BR. (UT FOR (04))	\$1,002,800
GRANT 24163(04) SHOULDER IMPROVEMENT & RESURFACE	Div. 4	SH011	7.130 Mi.	Let 11/2014 FFY 2015	SH-11 FROM 13.0 MI EAST OF THE ALFALFA C/L, EAST TO US-81 IN MEDFORD	\$9,608,558

# 8 YEAR CONSTRUCTION WORK PLAN REPORT

WorkPlanBook.rpt

GRANT 24163(05)	Div. 4 SH011	0.100 Mi.	Let 11/2014 FFY 2015	SH-11 OVER POND CR, 14.9 MI EAST OF THE ALFALFA C/L WITHIN 24163(04)	\$821,268
BRIDGE & APPROACHES					
GRANT 24163(06)	Div. 4 SH011	0.100 Mi.	Let 11/2014 FFY 2015	SH-11 OVER OSAGE CR, 8.1 MI EAST OF SH-11A WITHIN 24163(04)	\$821,268
BRIDGE & APPROACHES					
GRANT 24163(07)	Div. 4 SH011	0.100 Mi.	Let 11/2014 FFY 2015	SH-11 OVER COTTONWOOD CR, 2.6 MI WEST OF US-81 WITHIN 24163(04)	\$821,268
BRIDGE & APPROACHES					
GREER 10100(08)	Div. 5 SH006	4.000 Mi.	FFY 2015	SH-6 BEG APPROX 1.0 MILE NORTH OF SH-9 & EXT NORTH 4.0 MILE. N OF GRANITE(RECON EXIST. LANES)	\$5,858,750
GRADE, DRAIN & SURFACE					
HARMON 27898(05)	Div. 5 SH030	0.350 Mi.	FFY 2015	SH-30: BRIDGE AND APPROACHES OVER ELM FORK OF THE RED RIVER LOCATED 7.6 MILES NORTH OF THE SH-9 JCT. RW FOR (04).	\$81,750
RIGHT OF WAY					
HARMON 27898(06)	Div. 5 SH030	0.350 Mi.	FFY 2015	SH-30: BRIDGE AND APPROACHES OVER ELM FORK OF THE RED RIVER LOCATED 7.6 MILES NORTH OF THE SH-9 JCT. UTILITIES FOR (04).	\$54,500
UTILITIES					
HARPER 20937(06)	Div. 6	0.000 Mi.	FFY 2015	DIVISION 6 BRIDGE PAINT	\$750,000
BRIDGE PAINTING					
HARPER 23274(12)	Div. 6	0.000 Mi.	FFY 2015	DIVISION 6 BRIDGE SILANE (WATERPROOFING SEAL)	\$54,500
BRIDGE WATER PROOF SEAL					
HARPER 24393(04)	Div. 6	0.000 Mi.	FFY 2015	DIVISION 6 BRIDGE JOINT	\$272,500
JOINT SEAL/REPAIR					
HARPER 27005(06)	Div. 6	0.000 Mi.	FFY 2015	DIVISION SIX SAFETY IMPROVEMENTS (SITES TO BE DETERMINED)	\$272,500
SAFETY IMPROVEMENT					
KAY 28984(05)	Div. 4 SH156	0.100 Mi.	FFY 2015	SH 156: OVER COWSKIN CREEK APPROX. 2.8 MIS. N. OF THE NOBLE C/LRW FOR 28984(04)	\$81,750
RIGHT OF WAY					
KAY 28984(06)	Div. 4 SH156	0.100 Mi.	FFY 2015	SH 156: OVER COWSKIN CREEK APPROX. 2.8 MIS. N. OF THE NOBLE C/LUT FOR 28984(04)	\$109,000
UTILITIES					
KIOWA 15027(04)	Div. 5 SH006	5.040 Mi.	Let 11/2014 FFY 2015	SH-6: BEGIN 5.0 MI. S. OF THE SH-6/SH-55E JCT. IN BECKHAM CO. EXT. N. 5.0MI., S OF RETROP (PARALLEL LANES)	\$4,726,075
GRADE, DRAIN & BRIDGE					
KIOWA 26477(04)	Div. 5 SH019	0.500 Mi.	FFY 2015	SH-19 OVER AN UNNAMED CR, 0.3 MI EAST OF SH-115	\$1,062,797
BRIDGE & APPROACHES					
KIOWA 27021(05)	Div. 5 SH019	0.200 Mi.	FFY 2015	SH-19 OVER AN UNNAMED CREEK 2.8 MILES EAST OF THE SH-115 JCT.RW FOR 27021(04).	\$109,000
RIGHT OF WAY					
KIOWA 27021(06)	Div. 5 SH019	0.200 Mi.	FFY 2015	SH-19 OVER AN UNNAMED CREEK 2.8 MILES EAST OF THE SH-115 JCT.UT FOR 27021(04).	\$109,000
UTILITIES					
LATIMER 24403(05)	Div. 2 SH002	5.000 Mi.	FFY 2015	SH-2 FROM 17.2 MI NORTH OF THE PUSHMATAHA C/L NORTH 5.0 MI RW FOR 24403(04)	\$1,226,250
RIGHT OF WAY					
LATIMER 24403(06)	Div. 2 SH002	5.000 Mi.	FFY 2015	SH-2 FROM 17.2 MI NORTH OF THE PUSHMATAHA C/L NORTH 5.0 MI UT FOR 24403(04)	\$490,500
UTILITIES					
LEFLORE 27024(04)	Div. 2 US059	0.100 Mi.	FFY 2015	US-59 OVER CEDAR CREEK & OVERFLOW 5.5 & 5.6 MI WEST OF US-259 (2 BRIDGES)	\$3,815,000
BRIDGE & APPROACHES					
LINCOLN 24180(04)	Div. 3 US177	7.250 Mi.	FFY 2015	US-177: FROM 0.74 MI NORTH OF SH-66, NORTH 7.25 MI	\$18,530,000
WIDEN, RESURFACE & BRIDGE					
LINCOLN 24227(04)	Div. 3 SH102	2.100 Mi.	FFY 2015	SH-102: FROM US-62, NORTH 2.1 MI (INCLUDES RCB EXTENSION)	\$6,617,063
GRADE,DRAINING,BRIDGE & SURFACE					
LINCOLN 24228(04)	Div. 3 US062	3.430 Mi.	FFY 2015	US-62: FROM 0.65 MI WEST OF LINCOLN C/L, EAST 2.78 MI	\$9,401,250
GRADE,DRAINING,BRIDGE & SURFACE					
LINCOLN 27143(05)	Div. 3 SH018	0.500 Mi.	FFY 2015	SH-18 OVER DRY CREEK & DRY CREEK OVERFLOW, 6.6 & 6.7 MI NORTH OF SH-66 (RW FOR 27143(04))	\$163,500
RIGHT OF WAY					
LINCOLN 27143(06)	Div. 3 SH018	0.500 Mi.	FFY 2015	SH-18 OVER DRY CREEK & DRY CREEK OVERFLOW, 6.6 & 6.7 MI NORTH OF SH-66 (UT FOR 27143(04))	\$109,000
UTILITIES					
LINCOLN 27947(05)	Div. 3 SH066	3.250 Mi.	FFY 2015	US-66: FROM OKLAHOMA C/L, EAST 3.25 MI TO SH-102 AT WELLSTON (RW FOR 27947(04))	\$436,000
RIGHT OF WAY					

# 8 YEAR CONSTRUCTION WORK PLAN REPORT

WorkPlanBook.rpt

LINCOLN 27947(06) UTILITIES	Div. 3	SH066	3.250 Mi.	FFY 2015	US-66: FROM OKLAHOMA C/L, EAST 3.25 MI TO SH-102 AT WELLSTON (UT FOR 27947(04))	\$218,000
LINCOLN 28034(05) RIGHT OF WAY	Div. 3	SH066B	0.020 Mi.	FFY 2015	SH-66B OVER CAPTAIN CREEK, 1.5 MI NORTHEAST OF SH-66 (RW FOR 28034(04))	\$218,000
LINCOLN 28034(06) UTILITIES	Div. 3	SH066B	0.020 Mi.	FFY 2015	SH-66B OVER CAPTAIN CREEK, 1.5 MI NORTHEAST OF SH-66 (UT FOR 28034(04))	\$109,000
LOGAN 27976(05) RIGHT OF WAY	Div. 4	SH051	1.000 Mi.	FFY 2015	SH 51: OVER E. BEAVER CR. 0.3 MIS. W. OF THE US 77 JCT. (INCLUDES IMPROVEMENTS TO THE SH 51/US 77 JCTS. & BNSF RR OVERPASS) RW FOR 27976(04)	\$2,180,000
LOGAN 27976(06) UTILITIES	Div. 4	SH051	1.000 Mi.	FFY 2015	SH 51: OVER E. BEAVER CR. 0.3 MIS. W. OF THE US 77 JCT. (INCLUDES IMPROVEMENTS TO THE SH 51/US 77 JCTS. & BNSF RR OVERPASS) UT FOR 27976(04)	\$1,962,000
LOGAN 28863(05) RIGHT OF WAY	Div. 4	SH051	0.100 Mi.	FFY 2015	SH 51: OVER BRIDGE CREEK APPROX. 8.8 MIS. E. OF THE KINGFISHER C/LRW FOR 28863(04)	\$163,500
LOGAN 28863(06) UTILITIES	Div. 4	SH051	0.100 Mi.	FFY 2015	SH 51: OVER BRIDGE CREEK APPROX. 8.8 MIS. E. OF THE KINGFISHER C/LUT FOR 28863(04)	\$163,500
LOVE 10147(06) RIGHT OF WAY	Div. 7	SH032	4.300 Mi.	FFY 2015	SH-32: WIDEN & OVLAY/SOME NEW ALIGNMNT BEG APPROX 0.41 MI W. OF SH-96& EXT E. APPROX 4.3 MI. (RW FOR J.P. 10147(04))	\$272,500
LOVE 10147(07) UTILITIES	Div. 7	SH032	4.300 Mi.	FFY 2015	SH-32: WIDEN & OVLAY/SOME NEW ALIGNMNT BEG APPROX 0.41 MI WEST OF SH-96& EXT EAST APPROX 4.3 MILE. (UT FOR J.P. 10147(04))	\$54,500
LOVE 26502(04) GRADE,DRAINING,BRIDGE & SURFACE	Div. 7	SH032	1.300 Mi.	FFY 2015	SH-32: OVER MUD CREEK BRIDGE AND TWO O'FLOWS BEGIN APPROX 3.65 MIS EAST OF THE JEFFERSON C/L, EXTEND EAST APPROX 1.30 MIS	\$8,208,915
LOVE 27047(05) RIGHT OF WAY	Div. 7	US077	0.150 Mi.	FFY 2015	US-77 OVER CLOUDS BRANCH CREEK BEGIN 3.84 MIS S. OF JCT W SH-32 EXTENDN. 0.15 MIS (RW FOR 27047(04))	\$96,500
LOVE 27047(06) UTILITIES	Div. 7	US077	0.150 Mi.	FFY 2015	US-77 OVER CLOUDS BRANCH CREEK BEGIN 3.84 MIS S. OF JCT W SH-32 EXTENDN. 0.15 MIS (UT FOR 27047(04))	\$119,200
MAYES 23270(05) RIGHT OF WAY	Div. 8	SH028	8.000 Mi.	FFY 2015	SH-28: BEG. APPROX. 5.33 MILES EAST OF JCT SH-28/US-69 & EXT. EAST 8 MILES (RW FOR 23270(04))	\$4,687,000
MAYES 23270(06) UTILITIES	Div. 8	SH028	8.000 Mi.	FFY 2015	SH-28: BEG. APPROX. 5.33 MILES EAST OF JCT SH-28/US-69 & EXT. EAST 8 MILES (UT FOR 23270(04))	\$1,566,330
MAYES 24382(05) RIGHT OF WAY	Div. 8	SH028	5.330 Mi.	FFY 2015	SH-28: BEGIN US-69/SH-28 JCT. AND EXTEND EAST 5.33 MILES (RW FOR 24382(04))	\$4,087,500
MAYES 24382(06) UTILITIES	Div. 8	SH028	5.330 Mi.	FFY 2015	SH-28: BEGIN US-69/SH-28 JCT. AND EXTEND EAST 5.33 MILES (UT FOR 24382(04))	\$4,267,350
MAYES 27068(05) RIGHT OF WAY	Div. 8	SH082	0.300 Mi.	FFY 2015	SH-82: SALINE CREEK, 5 MI. NORTH OF US412ROW FOR 27068(04)	\$54,500
MAYES 27068(06) UTILITIES	Div. 8	SH082	0.300 Mi.	FFY 2015	SH-82: SALINE CREEK, 5 MI. NORTH OF US412UT FOR 27068(04)	\$54,500
MCCLAIN 23146(05) RIGHT OF WAY	Div. 3	SH039	1.000 Mi.	FFY 2015	SH-39: FROM GRADY C/L, EAST 1.0 MI TO SH-76 (RW FOR 23146(04))	\$218,000
MCCLAIN 23146(06) UTILITIES	Div. 3	SH039	1.000 Mi.	FFY 2015	SH-39: FROM GRADY C/L, EAST 1.0 MI TO SH-76 (UT FOR 23146(04))	\$163,500
MCCLAIN 27936(04) BRIDGE & APPROACHES	Div. 3	SH076	0.020 Mi.	FFY 2015	SH-76 OVER NORTH FORK WALNUT CREEK, 2.87 MI NORTH OF US-62	\$2,956,298
MCCURTAIN 17427(08) GRADE, DRAIN & SURFACE	Div. 2	US070	2.480 Mi.	FFY 2015	US-70 FROM 9.32 MI EAST OF BROKEN BOW EAST 2.48 MI (NOT FULLY FUNDED)	\$8,175,000
MCCURTAIN 18853(04) GRADE,DRAINING,BRIDGE & SURFACE	Div. 2	US070	2.400 Mi.	FFY 2015	US-70 FROM CHOCTAW COUNTY LINE EXTEND EAST 2.4 MILES(PARALLEL LANES)	\$1,655,710
MCCURTAIN 27908(07) BRIDGE & APPROACHES	Div. 2	US070	0.500 Mi.	FFY 2015	US-70 OVER LITTLE RIVER & O'FLOWS 5.8 MILES EAST & NORTH OF JCT US-259	\$11,118,000
MUSKOGEE 23105(11) BRIDGE WATER PROOF SEAL	Div. 1		0.100 Mi.	FFY 2015	DIVISION WIDE (BRIDGE WATERPROOF SEAL), FOR DIVISION (1) SILANE	\$54,500

# 8 YEAR CONSTRUCTION WORK PLAN REPORT

WorkPlanBook.rpt

MUSKOGEE <b>26287(04)</b> BRIDGE & APPROACHES	Div. 1	US062	1.000 Mi.	FFY 2015	US-62: OVER CANE CR TRIB & CANE CR, 10.7 & 11.02 MI EAST & NORTH OF THE OKMULGEE C/L	\$2,597,254
MUSKOGEE <b>26288(05)</b> RIGHT OF WAY	Div. 1	US266	2.930 Mi.	FFY 2015	US-266: FROM THE MCINTOSH C/L, EAST 2.93 MI TO SH-2(INCLUDES BENNETT CR BR) ROW FOR 26288(04)	\$540,422
MUSKOGEE <b>26288(06)</b> UTILITIES	Div. 1	US266	2.930 Mi.	FFY 2015	US-266: FROM THE MCINTOSH C/L, EAST 2.93 MI TO SH-2(INCLUDES BENNETT CR BR) UT FOR 26288(04)	\$294,300
MUSKOGEE <b>27109(04)</b> SAFETY IMPROVEMENT	Div. 1		0.000 Mi.	FFY 2015	SAFETY IMPROVEMENT (US-69-WHITEHORN COVE RD.)	\$1,400,000
MUSKOGEE <b>27956(05)</b> RIGHT OF WAY	Div. 1	US062	4.050 Mi.	FFY 2015	US-62/SH-10: SAFETY IMP AND INTERSECTION MOD, US-62 BEG 3.8 MI EAST OF SH-16 JCT EAST 3.85 MI AND JCT SH-10/US-62 (RW FOR 27956(04))	\$87,200
MUSKOGEE <b>27956(06)</b> UTILITIES	Div. 1	US062	4.050 Mi.	FFY 2015	US-62/SH-10: SAFETY IMP AND INTERSECTION MOD, US-62 BEG 3.8 MI EAST OF SH-16 JCT EAST 3.85 MI AND JCT SH-10/US-62 (UT FOR 27956(04))	\$74,120
MUSKOGEE <b>28954(04)</b> BRIDGE & APPROACHES	Div. 1	US062	0.300 Mi.	FFY 2015	US-62: OVER CANE CREEK, 1.5 MI EAST OF JCT. SH-16	\$3,150,000
NOBLE <b>24238(05)</b> BRIDGE WATER PROOF SEAL	Div. 4		0.000 Mi.	FFY 2015	DIVISION 4 - BRIDGE WATERPROOF SEAL	\$109,000
NOBLE <b>24239(05)</b> BRIDGE PAINTING	Div. 4		0.000 Mi.	FFY 2015	DIVISION 4 - BRIDGE PAINT & JOINT REPAIR	\$1,090,000
NOWATA <b>24269(04)</b> GRADE, DRAIN & SURFACE	Div. 8	US060	2.000 Mi.	FFY 2015	US-60: BEGIN AT WASHINGTON C/L & EXTEND EAST APPROX. 2 MILES(TIED TO 2426907)	\$5,057,600
NOWATA <b>24269(07)</b> WIDEN & RESURFACE	Div. 8	US060	3.150 Mi.	FFY 2015	US-60 BEG APPROX. 2 MI EAST OF WASHINGTON C/L & EXT. EAST APPROX. 3.15 MI.(TIED TO 2426904)	\$6,322,000
NOWATA <b>27012(06)</b> RIGHT OF WAY	Div. 8	US060	0.500 Mi.	FFY 2015	US-60: VERDIGRIS RIVER, 3.8 MI. EAST OF JCT. US169	\$218,000
NOWATA <b>27012(07)</b> UTILITIES	Div. 8	US060	0.500 Mi.	FFY 2015	US-60: VERDIGRIS RIVER, 3.8 MI. EAST OF JCT. US169	\$109,000
NOWATA <b>27092(05)</b> RIGHT OF WAY	Div. 8	US169	0.250 Mi.	FFY 2015	US-169: OPOSSUM CREEK, 17 MI. NORTH OF JCT. US60ROW FOR 27092(04)	\$109,000
NOWATA <b>27092(06)</b> UTILITIES	Div. 8	US169	0.250 Mi.	FFY 2015	US-169: OPOSSUM CREEK, 17 MI. NORTH OF JCT. US60UT FOR 27092(04)	\$54,500
OKFUSKEE <b>27963(05)</b> RIGHT OF WAY	Div. 3	US062	0.200 Mi.	FFY 2015	US-62 OVER BOLEY CREEK, 1.7 MI EAST OF BOLEY URW FOR 27963(04))	\$218,000
OKFUSKEE <b>27963(06)</b> UTILITIES	Div. 3	US062	0.200 Mi.	FFY 2015	US-62 OVER BOLEY CREEK, 1.7 MI EAST OF BOLEY (UT FOR 27963(04))	\$109,000
OKFUSKEE <b>28919(05)</b> RIGHT OF WAY	Div. 3	SH048	0.200 Mi.	FFY 2015	SH-48 OVER WALNUT & LITTLE WALNUT CREEKS, 5.98 & 6.43 MI NORTH OF US-62 (RW FOR 28919(04))	\$327,000
OKFUSKEE <b>28919(06)</b> UTILITIES	Div. 3	SH048	0.650 Mi.	FFY 2015	SH-48 OVER WALNUT & LITTLE WALNUT CREEKS, 5.98 & 6.43 MI NORTH OF US-62 (UT FOR 28919(04))	\$109,000
OKLAHOMA <b>09032(17)</b> GRADE, DRAIN & SURFACE	Div. 4	IS035	0.500 Mi.	FFY 2015	I-240: EB TO SB I-35 AT CROSSROADS INTERCHANGE (PHASE IA)	\$4,000,000
OKLAHOMA <b>14964(04)</b> GRADE, DRAINING, BRIDGE & SURFACE	Div. 4	SH074	2.500 Mi.	FFY 2015	SH-74: FR NORTH OF MEMORIAL NORTH TO 0.5 MILES NORTH OF NW 164TH ST (FULL CONTROL ACCESS AND INTERCHANGE)	\$29,630,419
OKLAHOMA <b>17428(52)</b> RECONSTRUCT-ADDED LANES	Div. 4	IS040	0.100 Mi.	FFY 2015	I-40 CROSSTOWN: BNSF RIVERSIDE CONNECTION TRACKS, FROM I-35 TO THE NEW PERMANENT INTERCHANGE TRACK SITE	\$8,583,181
OKLAHOMA <b>20324(04)</b> RECONSTRUCT-ADDED LANES	Div. 4	IS040	2.000 Mi.	FFY 2015	I-40: FR MILE MARKER 165 TO 167, LN ADDS & RECONSTRUCTION OF CHOCTAW RD INTERCHANGE	\$23,917,325
OKLAHOMA <b>23310(04)</b> BRIDGE & APPROACHES	Div. 4	IS040	0.100 Mi.	FFY 2015	I-40: W.B. AND E.B. BRIDGES OVER CRUTCHO CREEK 2.3 MILES EAST OF JCT. I-35	\$9,549,591
OKLAHOMA <b>23313(04)</b> BRIDGE & APPROACHES	Div. 4	IS040	0.100 Mi.	FFY 2015	I-40: E.B. AND W.B. BRIDGES OVER S.E. 15TH STREET 2.6 MILES EAST OF JCT I-35	\$10,237,797



# 8 YEAR CONSTRUCTION WORK PLAN REPORT

WorkPlanBook.rpt

OKLAHOMA 24356(04)	Div. 4 SH066	1.290 Mi.	FFY 2015	SH-66: 4-LANES FROM 4.0 MIS. E. OF I-35 E. APPROX. 1.29 MIS.	\$4,678,008
RECONSTRUCT-ADDED LANES					
OKMULGEE 10465(05)	Div. 1 SH056	0.640 Mi.	FFY 2015	SH56: BRIER CR AND TRIB LOCATED 0.42 & 0.61 MI E OF OKFUSKEE C/L.(RW FOR JP 10465(04)	\$163,500
RIGHT OF WAY					
OKMULGEE 10465(06)	Div. 1 SH056	0.640 Mi.	FFY 2015	SH56: BRIER CR AND TRIB LOCATED 0.42 & 0.61 MI E OF OKFUSKEE C/L. (UT FOR JP 10465(04)	\$130,800
UTILITIES					
OKMULGEE 21740(04)	Div. 1 US075	2.600 Mi.	FFY 2015	US-75: BRIDGES FOR RDWY 7.0 MI NORTH OF I-40 NORTH 2.6 MI (SOUTHBOUND ONLY)	\$10,634,168
GRADE,DRAINING,BRIDGE & SURFACE					
OKMULGEE 27098(04)	Div. 1 US062	0.500 Mi.	FFY 2015	US-62: BRIDGE OVER GRAVE CREEK TRIB, 2.4 MILES EAST OF JCTSH-52	\$1,471,500
BRIDGE & APPROACHES					
OKMULGEE 28952(04)	Div. 1 IS040	0.040 Mi.	FFY 2015	I-40: CO. RD. BRIDGE OVER I-40, 10 MI. EAST OF OKFUSKEE CO. LINE	\$250,000
BRIDGE PAINTING					
OKMULGEE 28952(05)	Div. 1 IS040	0.040 Mi.	FFY 2015	I-40: CO. RD. BRIDGE OVER I-40, 10 MI. EAST OF OKFUSKEE CO. LINE	\$85,000
JOINT SEAL/REPAIR					
OSAGE 24266(05)	Div. 8 SH011	4.960 Mi.	FFY 2015	SH-11 FROM 9.0 MI S.E. OF BARNSDALL EXTEND S.E. 4.96 MILE TO WASHINGTON C/L RW FOR 24266(04)	\$336,255
RIGHT OF WAY					
OSAGE 24266(06)	Div. 8 SH011	4.960 Mi.	FFY 2015	SH-11 FROM 9.0 MI S.E. OF BARNSDALL EXTEND S.E. 4.96 MILE TO WASHINGTON C/L UT FOR 24266(04)	\$224,169
UTILITIES					
OSAGE 27084(05)	Div. 8 SH020	0.300 Mi.	FFY 2015	SH-20: BUG CREEK, 11.5 MI EAST OF JCT. SH18ROW FOR 27084(04)	\$54,500
RIGHT OF WAY					
OSAGE 27084(06)	Div. 8 SH020	0.300 Mi.	FFY 2015	SH-20: BUG CREEK, 11.5 MI EAST OF JCT. SH18UT FOR 27084(04)	\$54,500
UTILITIES					
OSAGE 27086(05)	Div. 8 SH018	0.300 Mi.	FFY 2015	SH-18: SOLOMAN CREEK, 9 MI. NORTH OF PAWNEE COUNTY LINEROW FOR 27086(04)	\$54,500
RIGHT OF WAY					
OSAGE 27086(06)	Div. 8 SH018	0.300 Mi.	FFY 2015	SH-18: SOLOMAN CREEK, 9 MI. NORTH OF PAWNEE COUNTY LINEUT FOR 27086(04)	\$54,500
UTILITIES					
OSAGE 27088(05)	Div. 8 US060	0.300 Mi.	FFY 2015	US-60: CLEAR CREEK, 1.5 MI WEST OF SH99 (WEST EDGE OF PAWHUSKA) RW FOR 27088(04)	\$218,000
RIGHT OF WAY					
OSAGE 27088(06)	Div. 8 US060	0.300 Mi.	FFY 2015	US-60: CLEAR CREEK, 1.5 MI WEST OF SH99 (WEST EDGE OF PAWHUSKA) UT FOR 27088(04)	\$218,000
UTILITIES					
OSAGE 27995(05)	Div. 8 SH099	0.300 Mi.	FFY 2015	SH-99: POND CREEK, 5.1 MILES NORTH OF SH-10 JCT.	\$218,000
RIGHT OF WAY					
OSAGE 27995(06)	Div. 8 SH099	0.300 Mi.	FFY 2015	SH-99: POND CREEK, 5.1 MILES NORTH OF SH-10 JCT.	\$109,000
UTILITIES					
OSAGE 27996(05)	Div. 8 US060	0.200 Mi.	FFY 2015	US-60: UNNAMED CREEK, 2 MILES EAST OF SH-18 JCT.	\$54,500
RIGHT OF WAY					
OSAGE 27996(06)	Div. 8 US060	0.200 Mi.	FFY 2015	US-60: UNNAMED CREEK, 2 MILES EAST OF SH-18 JCT.	\$54,500
UTILITIES					
OTTAWA 23157(04)	Div. 8 US060	0.100 Mi.	FFY 2015	US-60: OVER US-59 APPROX. 7.5 MILES NORTHWEST OF THE OTTAWA/DELAWARE C/L	\$1,759,733
BRIDGE REHABILITATION					
OTTAWA 24275(04)	Div. 8 SH137	0.500 Mi.	FFY 2015	SH-137: OVER AN UNNAMED CREEK, 4.0 MILES NORTH OF US-60	\$843,660
BRIDGE & APPROACHES					
OTTAWA 27016(05)	Div. 8 SH125	1.500 Mi.	FFY 2015	SH-125: FROM FAIRLAND NORTH APPROX. 1.5 MILES	\$218,000
RIGHT OF WAY					
OTTAWA 27016(06)	Div. 8 SH125	1.500 Mi.	FFY 2015	SH-125: FROM FAIRLAND NORTH APPROX. 1.5 MILES	\$109,000
UTILITIES					
OTTAWA 27944(05)	Div. 8 SH069A	1.300 Mi.	FFY 2015	SH-69A: FROM APPROX. 1.65 MILES NORTH OF SH-10, NORTH 1.3 MILES	\$163,500
RIGHT OF WAY					
OTTAWA 27944(06)	Div. 8 SH069A	1.300 Mi.	FFY 2015	SH-69A: FROM APPROX. 1.65 MILES NORTH OF SH-10, NORTH 1.3 MILES	\$163,500
UTILITIES					

# 8 YEAR CONSTRUCTION WORK PLAN REPORT

WorkPlanBook.rpt

PAWNEE 20314(05) RIGHT OF WAY	Div. 8 US064	2.040 Mi.	FFY 2015	US-64: FR JCT SH-18 NORTH, EXTEND SOUTH TO SH-18 SOUTH (RW FOR 20314(04))	\$1,470,825
PAWNEE 20314(06) UTILITIES	Div. 8 US064	2.040 Mi.	FFY 2015	US-64: FR JCT SH-18 NORTH, EXTEND SOUTH TO SH-18 SOUTH (UT FOR 20314(04))	\$2,452,863
PAWNEE 24322(05) RIGHT OF WAY	Div. 8 US064	6.500 Mi.	FFY 2015	US-64: FROM SH-18 EAST 6.5 MILES ROW FOR 24322(04)	\$1,090,000
PAWNEE 24322(06) UTILITIES	Div. 8 US064	6.500 Mi.	FFY 2015	US-64: FROM SH-18 EAST 6.5 MILES UT FOR 24322(04)	\$436,000
PAWNEE 27934(05) RIGHT OF WAY	Div. 8 US064	0.250 Mi.	FFY 2015	US-64: CEDAR CREEK, APPROX. 0.1 MILES SOUTH OF SH-99 JCT.	\$163,500
PAWNEE 27934(06) UTILITIES	Div. 8 US064	0.250 Mi.	FFY 2015	US-64: CEDAR CREEK, APPROX. 0.1 MILES SOUTH OF SH-99 JCT.	\$109,000
PAWNEE 27983(05) RIGHT OF WAY	Div. 8 SH099	0.230 Mi.	FFY 2015	SH-99: ARKANSAS RIVER, FROM JUST NORTH OF CLEVELAND, NORTH TO OSAGE C/L	\$1,090,000
PAWNEE 27983(06) UTILITIES	Div. 8 SH099	0.230 Mi.	FFY 2015	SH-99: ARKANSAS RIVER, FROM JUST NORTH OF CLEVELAND, NORTH TO OSAGE C/L	\$1,090,000
PAYNE 20331(04) GRADE,DRAINING,BRIDGE & SURFACE	Div. 4 SH033	2.500 Mi.	FFY 2015	SH-33: FR 7.9 MILES E. OF THE LOGAN/PAYNE C/L E. 2.5 MILES TO US 177 NORTH (5-LANE)	\$12,614,051
PAYNE 26369(04) BRIDGE & APPROACHES	Div. 4 SH051	0.100 Mi.	FFY 2015	SH-51 OVER BOOMER CR, JUST WEST OF US-177 IN STILLWATER CITY = ROW, UT & PE	\$6,540,000
PAYNE 28968(05) RIGHT OF WAY	Div. 4 SH018	6.500 Mi.	FFY 2015	SH 18: ADD SHOULDERS & RESURFACE FROM 2.0 MILES N. OF SH 33 N. 6.5 MIS. TOSH 51 RW FOR 28968(04)	\$545,000
PAYNE 28968(06) UTILITIES	Div. 4 SH018	6.500 Mi.	FFY 2015	SH 18: ADD SHOULDERS & RESURFACE FROM 2.0 MILES N. OF SH 33 N. 6.5 MIS. TO SH 51 UT FOR 28968(04)	\$545,000
PITTSBURG 14999(04) INTERCHANGE	Div. 2 US069	0.100 Mi.	FFY 2015	US-69: CONSTRUCT INTERCHANGE @ COMANCHE IN MCALESTER	\$19,075,000
PONTOTOC 22973(13) BRIDGE WATER PROOF SEAL	Div. 3	0.000 Mi.	FFY 2015	DIVISION 3: BRIDGE WATER PROOFING SEAL (SILANE)	\$100,000
PONTOTOC 23284(06) BRIDGE PAINTING	Div. 3	0.100 Mi.	FFY 2015	DIVISION 3: BRIDGE PAINT PROJECTS	\$700,000
PONTOTOC 23285(06) JOINT SEAL/REPAIR	Div. 3	0.100 Mi.	FFY 2015	DIVISION 3: BRIDGE JOINT SEAL/REPAIR PROJECTS	\$300,000
PONTOTOC 23286(08) RIGHT OF WAY	Div. 3 SH099	4.450 Mi.	FFY 2015	SH-99: FROM 3.5 MI NORTH OF SH-99A, NORTH TO SH-3 (RW FOR 23286(07) (10))	\$1,183,740
PONTOTOC 23286(09) UTILITIES	Div. 3 SH099	4.450 Mi.	FFY 2015	SH-99: FROM 3.5 MI NORTH OF SH-99A, NORTH TO SH-3 (UT FOR 23286(07))(10))	\$1,785,856
POTTAWATOMIE 23288(05) RIGHT OF WAY	Div. 3 SH009	5.490 Mi.	FFY 2015	SH-9: FROM SH-102, EAST 5.49 MI TO END OF EXISTING CONCRETE SECTION AT WEST SIDE OF TECUMSEH (RW FOR 23288(04)&(07))	\$1,962,000
POTTAWATOMIE 23288(06) UTILITIES	Div. 3 SH009	5.490 Mi.	FFY 2015	SH-9: FROM SH-102, EAST 5.49 MI TO END OF EXISTING CONCRETE SECTION AT WEST SIDE OF TECUMSEH (UT FOR 23288(04)&(07))	\$1,090,000
POTTAWATOMIE 28928(05) RIGHT OF WAY	Div. 3 IS040	0.200 Mi.	FFY 2015	I-40 OVER COUNTY ROAD, 7.62 MI EAST OF OKLAHOMA C/L (EASTBOUND & WESTBOUND) (RW FOR 28928(04))	\$327,000
POTTAWATOMIE 28928(06) UTILITIES	Div. 3 IS040	0.200 Mi.	FFY 2015	I-40 OVER COUNTY ROAD, 7.62 MI EAST OF OKLAHOMA C/L (EASTBOUND & WESTBOUND) (UT FOR 28928(04))	\$109,000
PUSHMATAHA 24333(05) JOINT SEAL/REPAIR	Div. 2	0.100 Mi.	FFY 2015	DIVISION 2: BRIDGE JOINT MAINTENANCE - VARIOUS LOCATIONS (JOINT REPAIR)	\$218,000
PUSHMATAHA 24333(12) BRIDGE PAINTING	Div. 2	0.100 Mi.	FFY 2015	DIVISION 2: MAINTENANCE - VARIOUS LOCATIONS BRIDGE PAINTING	\$872,000
PUSHMATAHA 24334(05) BRIDGE WATER PROOF SEAL	Div. 2	0.500 Mi.	FFY 2015	DIVISION 2: BRIDGE WATER PROOF SEAL	\$54,500

# 8 YEAR CONSTRUCTION WORK PLAN REPORT

WorkPlanBook.rpt

PUSHMATAHA 26235(04) BRIDGE & APPROACHES	Div. 2	US271	0.020 Mi.	FFY 2015	US-271: OVER BRYANT BRANCH CR, 7.4 MI SOUTHWEST OF THE LEFLORE C/L	\$2,398,000
ROGER MILLS 10094(06) UTILITIES	Div. 5	US283	4.800 Mi.	FFY 2015	US-283: FR 8 MI NORTH OF THE BECKHAM C/L NORTH TO SH 47 IN CHEYENNE UT FOR 10094(04)) SMC 80/2	\$1,693,089
ROGERS 20926(04) BRIDGE PAINTING	Div. 8	SH066	0.160 Mi.	FFY 2015	SH-66: OVER BIRD CREEK (NORTHBOUND), 3.68 MILES NORTH OF I-44	\$1,090,000
ROGERS 20926(05) JOINT SEAL/REPAIR	Div. 8	SH066	0.160 Mi.	FFY 2015	SH-66: OVER BIRD CREEK (NORTHBOUND), 3.68 MILES NORTH OF I-44	\$272,500
ROGERS 24121(04) BRIDGE & APPROACHES	Div. 8	SH066	1.250 Mi.	FFY 2015	SH-66: FROM END OF 4 LANE, .50 MI. S. OF CRAIG CO. LINE EXTENDING NORTHEAST APPROX. 1.25 MI. (.75 MI. IN CRAIG CO.), INCLUDING BOX REPLACEMENT	\$7,357,500
ROGERS 24846(05) RIGHT OF WAY	Div. 8	US412	0.870 Mi.	FFY 2015	US-412: VERDRIGRIS RIVER , 7.5 MILE EAST OF I-44.ROW FOR 27846(04)	\$218,000
ROGERS 24846(06) UTILITIES	Div. 8	US412	0.870 Mi.	FFY 2015	US-412: VERDRIGRIS RIVER , 7.5 MILE EAST OF I-44.UT FOR 24846(04)	\$109,000
ROGERS 27087(05) RIGHT OF WAY	Div. 8	SH066	0.300 Mi.	FFY 2015	SH-66: UNNAMED CREEK, 5.3 MI. NORTH OF I-44TIED W/2709104 (ROW FOR 27084(04))	\$109,000
ROGERS 27087(06) UTILITIES	Div. 8	SH066	0.300 Mi.	FFY 2015	SH-66: UNNAMED CREEK, 5.3 MI. NORTH OF I-44TIED W/2709104 (UT FOR 27087(04))	\$109,000
ROGERS 27091(05) RIGHT OF WAY	Div. 8	SH066	0.500 Mi.	FFY 2015	SH-66: MOSSEY CREEK, 4.9 MI. N OF JCT. I-44TIED W/2708704 (RW FOR 27091(04))	\$218,000
ROGERS 27091(06) UTILITIES	Div. 8	SH066	0.500 Mi.	FFY 2015	SH-66: MOSSEY CREEK, 4.9 MI. N OF JCT. I-44TIED W/2708704 (UT FOR 27091(04))	\$54,500
SEMINOLE 21006(05) RIGHT OF WAY	Div. 3	US270	7.570 Mi.	FFY 2015	US-270 OVER CARTER & 8 UNNAMED CR, FROM SH-270A IN SEMINOLE, EAST TO Y AT US-270B WEST OF WEWOKA (RW FOR 21006(04) & (11))	\$1,894,420
SEMINOLE 21006(06) UTILITIES	Div. 3	US270	7.570 Mi.	FFY 2015	US-270 OVER CARTER & 8 UNNAMED CR, FROM SH-270A IN SEMINOLE, EAST TO Y AT US-270B WEST OF WEWOKA (UT FOR 21006(04) & (11))	\$708,500
SEMINOLE 23289(11) RIGHT OF WAY	Div. 3	SH003E	0.400 Mi.	FFY 2015	SH-99 OVER SANDY & SALT CREEKS, 11.76 & 13.65 MI SOUTH OF US-270 (RW FOR 23289(10))	\$327,000
SEMINOLE 23289(12) UTILITIES	Div. 3	SH003E	0.400 Mi.	FFY 2015	SH-99 OVER SANDY & SALT CREEKS, 11.76 & 13.65 MI SOUTH OF US-270 (UT FOR 23289(10))	\$109,000
SEMINOLE 28944(05) RIGHT OF WAY	Div. 3	SH009	0.200 Mi.	FFY 2015	SH-9 OVER TWO UNNAMED CREEKS, 6.0 & 6.25 MI EAST SH-3E (RW FOR 28944(04))	\$327,000
SEMINOLE 28944(06) UTILITIES	Div. 3	SH009	0.450 Mi.	FFY 2015	SH-9 OVER TWO UNNAMED CREEKS, 6.0 & 6.25 MI EAST SH-3E (UT FOR 28944(04))	\$109,000
SEQUOYAH 27112(04) PAVEMENT REHABILITATION	Div. 1	IS040	5.000 Mi.	FFY 2015	I-40: FROM MILEPOST 303 EAST TO MILEPOST 308 (MILL & RESURFACE)	\$8,900,000
SEQUOYAH 27116(05) RIGHT OF WAY	Div. 1	SH082	0.500 Mi.	FFY 2015	SH-82: BRIDGE OVER SNAKE CREEK, 11.1 MILES NORTH OF US-64 JCTRW FOR JP 27116(04)	\$708,500
SEQUOYAH 27116(06) UTILITIES	Div. 1	SH082	0.500 Mi.	FFY 2015	SH-82: BRIDGE OVER SNAKE CREEK, 11.1 MILES NORTH OF US-64 JCTUT FOR JP 27116(04)	\$490,500
STEPHENS 24335(05) BRIDGE WATER PROOF SEAL	Div. 7			FFY 2015	DIVISION 7: BRIDGE WATER PROOF SEAL(SITES TO BE DETERMINED)	\$80,001
STEPHENS 24336(05) BRIDGE REPAIR	Div. 7			FFY 2015	DIVISION 7: BRIDGE PAINTING & JOINT REPAIR(SITES TO BE DETERMINED)	\$920,000
TEXAS 20839(08) GRADE, DRAIN & SURFACE	Div. 6	US054	2.000 Mi.	FFY 2015	US-54 BEG APPROX 8.5 MILE NORTH OF US-64 & EXT NORTH 2.0 MILE THRU TYRONE	\$5,252,923
TEXAS 27920(05) RIGHT OF WAY	Div. 6	SH136	1.150 Mi.	FFY 2015	SH-136: BRIDGE OVER FRISCO CREEK, 6.8 MILES SOUTH OF US-412 JCT RW FOR 27920(04)	\$43,600
TULSA 10981(06) RIGHT OF WAY	Div. 8	IS044	0.300 Mi.	FFY 2015	TULSA: I-44 AT US 169 INTERCHANGE(SELECTED MOVEMENTS)(RW FOR 10981(05))(IM EARMARK	\$3,597,000

# 8 YEAR CONSTRUCTION WORK PLAN REPORT

WorkPlanBook.rpt

TULSA 10981(07) UTILITIES	Div. 8 IS044	0.300 Mi.	FFY 2015	TULSA: I-44 AT US 169 INTERCHANGE(SELECTED MOVEMENTS)(UT FOR 10981(05) (IM EARMARK)	\$2,199,620
TULSA 20931(05) RIGHT OF WAY	Div. 8 US169	0.500 Mi.	FFY 2015	US-169: INTERCHANGE AT BROKEN ARROW EXPRESSWAY (SELECTED MOVEMENTS)(RW FOR 20931(04)	\$4,005,750
TULSA 20931(06) UTILITIES	Div. 8 US169	0.500 Mi.	FFY 2015	US-169: INTERCHANGE AT BROKEN ARROW EXPRESSWAY (SELECTED MOVEMENTS)(UT FOR 20931(04)	\$1,504,200
TULSA 24300(04) INTERCHANGE	Div. 8 US075	0.500 Mi.	FFY 2015	US-75 INTERCHANGE AT 116TH STREET NORTH	\$7,950,000
TULSA 26303(08) PAVEMENT REHABILITATION	Div. 8 SH051	1.000 Mi.	Let 02/2015 FFY 2015	SH-51: (BROKEN ARROW EXP.) FROM PEORIA EAST TO LEWIS AVE.	\$7,816,390
TULSA 26505(04) GRADE, DRAIN & SURFACE	Div. 8 SH097	0.330 Mi.	FFY 2015	SH-97: FROM 2ND STREET SOUTH TO MORROW DRIVE IN SAND SPRINGS	\$7,630,000
TULSA 27015(05) RIGHT OF WAY	Div. 8 US064	0.200 Mi.	FFY 2015	US-64: SH-151 UNDER (EAST & WEST BOUND), 0.3 MI SOUTH EAST OF OSAGE C/LROW FOR 27015(04)	\$218,000
TULSA 27015(06) UTILITIES	Div. 8 US064	0.200 Mi.	FFY 2015	US-64: SH-151 UNDER (EAST & WEST BOUND), 0.3 MI SOUTH EAST OF OSAGE C/LUT FOR 27015(04)	\$218,000
TULSA 27066(04) BRIDGE & APPROACHES	Div. 8 SH011	0.250 Mi.	FFY 2015	SH-11: DELAWARE CREEK, 11 MI. SOUTH OF WASHINGTON COUNTY LINE	\$2,559,320
TULSA 27073(05) RIGHT OF WAY	Div. 8 US169	0.250 Mi.	FFY 2015	US-169: EAST & WESTBOUND BRIDGES (SH-135 UNDER), 8.7 MI. NORTH OF I-44ROW FOR 27073(04)	\$218,000
TULSA 27073(06) UTILITIES	Div. 8 US169	0.250 Mi.	FFY 2015	US-169: EAST & WESTBOUND BRIDGES (SH-135 UNDER), 8.7 MI. NORTH OF I-44UT FOR 27073(04)	\$218,000
TULSA 27145(04) PAVEMENT REHABILITATION	Div. 8 IS244	1.800 Mi.	FFY 2015	I-244: FROM US-75 INTERCHANGE EAST APPROX. 1.8 MI. TO DELAWARE AVE. (IM EARMARK)	\$21,320,734
TULSA 27937(05) RIGHT OF WAY	Div. 8 US064	0.500 Mi.	FFY 2015	US-64: SNAKE CREEK, APPROX. 10.4 MILES SOUTH OF CREEK TURNPIKE	\$218,000
TULSA 27937(06) UTILITIES	Div. 8 US064	0.500 Mi.	FFY 2015	US-64: SNAKE CREEK, APPROX. 10.4 MILES SOUTH OF CREEK TURNPIKE	\$109,000
TULSA 27939(05) RIGHT OF WAY	Div. 8 US169	0.800 Mi.	FFY 2015	US-169: BIRD CREEK & BIRD CREEK OVERFLOW, APPROX. 5 MILES NORTH OF I-244	\$545,000
TULSA 27939(06) UTILITIES	Div. 8 US169	0.800 Mi.	FFY 2015	US-169: BIRD CREEK & BIRD CREEK OVERFLOW, APPROX. 5 MILES NORTH OF I-244	\$327,000
WAGONER 20916(05) RIGHT OF WAY	Div. 1 SH072	1.770 Mi.	FFY 2015	SH-72 BEG APPROX 2.15 MILE NORTH OF MUSKOGEE C/L & EXT NORTH 1.77 MILE(RW FOR 20916(04)	\$706,535
WAGONER 20916(06) UTILITIES	Div. 1 SH072	1.770 Mi.	FFY 2015	SH-72 BEG APPROX. 2.15 MILE NORTH OF MUSKOGEE C/L & EXT. NORTH 1.77 MILE(UT FOR 20916(04)	\$511,794
WASHINGTON 24348(08) RIGHT OF WAY	Div. 8 SH123	0.200 Mi.	FFY 2015	SH-123: OVER CANEY RIVER, 1.68 MILES NORTH OF SH-123/US-60 JCT.	\$545,000
WASHINGTON 24348(09) UTILITIES	Div. 8 SH123	0.200 Mi.	FFY 2015	SH-123: OVER CANEY RIVER, 1.68 MILES NORTH OF SH-123/US-60 JCT.	\$327,000
WASHINGTON 24351(05) RIGHT OF WAY	Div. 8 SH011	3.330 Mi.	FFY 2015	SH-11 FROM THE OSAGE C/L EAST & SOUTH 3.33 MIROW FOR 24351(04)	\$1,008,764
WASHINGTON 24351(06) UTILITIES	Div. 8 SH011	3.330 Mi.	FFY 2015	SH-11 FROM THE OSAGE C/L EAST & SOUTH 3.33 MIUT FOR 24351(04)	\$672,509
WASHINGTON 27077(05) RIGHT OF WAY	Div. 8 US075	0.250 Mi.	FFY 2015	US-75: TURKEY CREEK, 1.3 MI NORTH OF US60EROW FOR 27077(04)	\$218,000
WASHINGTON 27077(06) UTILITIES	Div. 8 US075	0.250 Mi.	FFY 2015	US-75: TURKEY CREEK, 1.3 MI NORTH OF US60EUT FOR 27077(04)	\$218,000
WASHITA 17669(06) UTILITIES	Div. 5 US183	6.500 Mi.	FFY 2015	US 183 FROM SH 55 AND EXTEND NORTH 6.5 MILES TO EW 122UTIL FOR JP# 17669(04) (RECONSTRUCT TO 4 LANE DIVIDED)	\$303,942

# 8 YEAR CONSTRUCTION WORK PLAN REPORT

WorkPlanBook.rpt

WASHITA 24352(08) RIGHT OF WAY	Div. 5	SH152	4.000 Mi.	FFY 2015	SH-152 FROM 2.0 MI EAST OF THE BECKHAM C.L EAST 4.0 MIROW FOR 24352(07)	\$218,000
WASHITA 24352(09) UTILITIES	Div. 5	SH152	4.000 Mi.	FFY 2015	SH-152 FROM 2.0 MI EAST OF THE BECKHAM C.L EAST 4.0 MIUT FOR 24352(07)	\$218,000
WASHITA 26478(04) BRIDGE & APPROACHES	Div. 5	SH152	0.500 Mi.	FFY 2015	SH-152 OVER FARMRAIL RAILROAD, 13.5 MI EAST OF THE BECKHAM C/L	\$2,725,000
WASHITA 26479(04) BRIDGE & APPROACHES	Div. 5	SH055	0.650 Mi.	FFY 2015	SH-55 OVER ELK CR & O'FLOW, 5.1 & 5.2 MI EAST OF THE BECKHAM C/L	\$3,270,000
WASHITA 26480(04) BRIDGE & APPROACHES	Div. 5	SH152	0.500 Mi.	FFY 2015	SH-152 OVER TRAIL CR, 4.2 MI EAST OF THE BECKHAM C/L	\$1,526,000
WASHITA 26487(04) BRIDGE & APPROACHES	Div. 5	SH044	0.500 Mi.	FFY 2015	SH-44 OVER SAND CR, 9.3 MI NORTH OF SH-152	\$872,000
WOODS 26495(04) BRIDGE & APPROACHES	Div. 6	US064	0.500 Mi.	FFY 2015	US-64 OVER HOUSTON CR, 0.1 MI WEST OF US-50	\$6,322,366
WOODS 27923(05) RIGHT OF WAY	Div. 6	US064	1.000 Mi.	FFY 2015	US-64: BNSF RAILROAD BRIDGE OVERPASS, 2.1 MILES WEST OF US-281 JCT. RW FOR 27923(04)	\$358,100
WOODWARD 17457(16) GRADE & DRAIN	Div. 6	US183	5.000 Mi.	FFY 2015	SH 3: FROM 5 MI. S.E. OF JCT. SH-50, EXT. S.E. 5 MI. (PARALLEL LANES)	\$3,815,000
WOODWARD 17457(55) RIGHT OF WAY	Div. 6	US183	4.000 Mi.	FFY 2015	SH-3 BEG APPROX 14.0 MILE SOUTHEAST OF JCT SH-3/SH-50 & EXT SOUTHEAST 4.0 MILE TO WOODWARD/MAJOR C/L (RW FOR 17457(54))	\$424,000
WOODWARD 17457(56) UTILITIES	Div. 6	US183	4.000 Mi.	FFY 2015	SH-3 BEG APPROX 14.0 MILE SOUTHEAST OF JCT SH-3/SH-50 & EXT SOUTHEAST 4.0 MILE TO WOODWARD/MAJOR C/L (UT FOR 17457(54))	\$650,000
WOODWARD 27924(05) RIGHT OF WAY	Div. 6	SH034	1.000 Mi.	FFY 2015	SH-34: BRIDGE OVER INDIAN CREEK, 2.3 MILES SOUTH OF US-183 JCT. RW FOR 27924(04)	\$50,401
WOODWARD 27924(06) UTILITIES	Div. 6	SH034	1.000 Mi.	FFY 2015	SH-34: BRIDGE OVER INDIAN CREEK, 2.3 MILES SOUTH OF US-183 JCT. UT FOR 27924(04)	\$150,839



# 8 YEAR CONSTRUCTION WORK PLAN REPORT

WorkPlanBook.rpt

## Federal Fiscal Year 2016

ADAIR 16928(17) GRADE,DRAINING,BRIDGE & SURFACE	Div. 1 US059	3.480 Mi.	FFY 2016	US-59: FR 6.95 MILES NORTH OF WESTVILLE, NORTH 3.48 MILES THRU WATTS	\$12,317,000
ADAIR 27949(05) RIGHT OF WAY	Div. 1 SH051	0.500 Mi.	FFY 2016	SH-51 OVER MULBERRY HOLLOW, 6.6 MILES SE OF CHEROKEE CO LINE(RW FOR 27949(04))	\$255,000
ADAIR 27949(06) UTILITIES	Div. 1 SH051	0.500 Mi.	FFY 2016	SH-51 OVER MULBERRY HOLLOW, 6.6 MILES SE OF CHEROKEE CO LINE(UT FOR 27949(04))	\$180,000
ALFALFA 24124(07) WIDEN & RESURFACE	Div. 6 US064	4.500 Mi.	FFY 2016	US-64: BEGIN AT 4.5 MI. E. OF THE WOODS C/L, EXTEND EAST 4.5 MILES	\$5,500,000
ALFALFA 27006(04) BRIDGE & APPROACHES	Div. 6 US064	1.000 Mi.	FFY 2016	US-64: OVER WAGON CREEK, 0.9 MILES WEST OF GRANT CO. LN.	\$2,500,000
ALFALFA 28033(05) RIGHT OF WAY	Div. 6 SH038	1.000 Mi.	FFY 2016	SH-38 OVER SALT FORK ARKANSAS RIVER, 9.8 MILES NORTH OF US-64 JCT. R/W FOR 28033(04)	\$160,000
ATOKA 24066(04) GRADE,DRAINING,BRIDGE & SURFACE	Div. 2 SH007	5.000 Mi.	FFY 2016	SH-7 FROM 6.4 MI EAST OF THE JOHNSON C/L EAST 5.0 MI	\$7,500,000
BEAVER 27007(04) BRIDGE & APPROACHES	Div. 6 US270	1.000 Mi.	FFY 2016	US-270: OVER AURORA CREEK, 5.1 MILES SOUTH OF THE US-64 JCT.	\$2,500,000
BECKHAM 24352(04) WIDEN & RESURFACE	Div. 5 SH152	4.000 Mi.	Let 10/2015 FFY 2016	SH-152 FROM N/S SH-6 JCT AND EXT EAST 4.0 MI	\$4,363,318
BECKHAM 27023(04) RESURFACE	Div. 5 IS040	7.000 Mi.	FFY 2016	I-40: FROM MILE MARKER 33 TO 40	\$6,000,000
BECKHAM 27900(05) RIGHT OF WAY	Div. 5 IS040B	0.100 Mi.	FFY 2016	I-40B: BRIDGE AND APPROACHES OVER ELK CREEK LOCATED .15 MILE EAST OF THE SH-6 JCT IN ELK CTIY. R/W FOR (04)	\$250,000
BECKHAM 27900(06) UTILITIES	Div. 5 IS040B	0.100 Mi.	FFY 2016	I-40B: BRIDGE AND APPROACHES OVER ELK CREEK LOCATED .15 MILE EAST OF THE SH-6 JCT IN ELK CTIY. UTILITIES R/W FOR (04)	\$200,000
BLAINE 20932(05) RIGHT OF WAY	Div. 5 SH051A	2.000 Mi.	FFY 2016	SH-51A: CURVE REALIGNMENT, LOCATED 7.5 MILES SOUTH OF SOUTHARD RW FOR 20932(04)	\$100,000
BLAINE 20932(06) UTILITIES	Div. 5 SH051A	2.000 Mi.	FFY 2016	SH-51A: CURVE REALIGNMENT, LOCATED 7.5 MILES SOUTH OF SOUTHARD UT FOR 20932(04)	\$100,000
BLAINE 26997(05) RIGHT OF WAY	Div. 5 SH003	0.200 Mi.	FFY 2016	SH-3: OVER AN UNNAMED CREEK LOCATED 10.8 MILES EAST OF THE US-270JCT IN WATONGA. R/W FOR 26997(04).	\$100,000
BLAINE 26997(06) UTILITIES	Div. 5 SH003	0.200 Mi.	FFY 2016	SH-3: OVER AN UNNAMED CREEK LOCATED 10.8 MILES EAST OF THE US-270JCT IN WATONGA. UT FOR 26997(04).	\$100,000
BLAINE 27903(05) RIGHT OF WAY	Div. 5 SH008	0.350 Mi.	FFY 2016	SH-8: BRIDGE AND APPROACHES OVER SPRING CREEK LOCATED 1.2 MILES SOUTH OFTHE SH-51 JCT. R/W FOR (04)	\$75,000
BLAINE 27903(06) UTILITIES	Div. 5 SH008	0.350 Mi.	FFY 2016	SH-8: BRIDGE AND APPROACHES OVER SPRING CREEK LOCATED 1.2 MILES SOUTH OFTHE SH-51 JCT. UTILITIES FOR (04)	\$50,000
BLAINE 27913(05) RIGHT OF WAY	Div. 5 SH003	4.500 Mi.	FFY 2016	SH-3: BEGIN 1.0 MILE EAST OF THE US-270 JCT IN WATONGA AND EXTEND EAST 4.5MILES. R/W FOR (10)	\$250,000
BLAINE 27913(06) UTILITIES	Div. 5 SH003	4.500 Mi.	FFY 2016	SH-3: BEGIN 1.0 MILE EAST OF THE US-270 JCT IN WATONGA AND EXTEND EAST 4.5MILES. UTILITIES FOR (10)	\$200,000
BLAINE 27918(05) RIGHT OF WAY	Div. 5 SH008	0.300 Mi.	FFY 2016	SH-8: BRIDGE AND APPROACHES OVER SALT CREEK LOCATED 7.3 MILES SOUTH OF THE SH-51 JUNCTION. R/W FOR (04)	\$75,000
BLAINE 27950(05) RIGHT OF WAY	Div. 5 SH051	0.700 Mi.	FFY 2016	SH-51, BRIDGE AND APPROACHES OVER N. CANADIAN RIVER AND OVERFLOW LOCATED 3.1 AND 3.4 MILES EAST OF THE DEWEY COUNTY LINE. R/W FOR (04)	\$100,000
BRYAN 24389(04) GRADE,DRAINING,BRIDGE & SURFACE	Div. 2 SH078	5.000 Mi.	FFY 2016	SH-78 FROM 4.17 MI NORTH OF ACHILLE NORTH 5.0 MI TO DURANT BYPASS (NOT FULLY FUNDED)	\$5,000,000
BRYAN 28003(05) RIGHT OF WAY	Div. 2 SH078	0.400 Mi.	FFY 2016	SH-78 OVER RED RIVER BEGIN AT THE OKLAHOMA/TEXAS STATE LINE RW FOR 28003(07)	\$400,000

# 8 YEAR CONSTRUCTION WORK PLAN REPORT

WorkPlanBook.rpt

BRYAN 28003(06) UTILITIES	Div. 2	SH078	0.400 Mi.	FFY 2016	SH-78 OVER RED RIVER BEGIN AT THE OKLAHOMA/TEXAS STATE LINE UT FOR 28003(07)	\$100,000
BRYAN 28829(05) RIGHT OF WAY	Div. 2	SH022	0.100 Mi.	FFY 2016	SH-22 OVER BLUE RIVER 3.3 MI EAST OF JOHNSTON COUNTY LINE RW FOR 28829(04)	\$100,000
BRYAN 28829(06) UTILITIES	Div. 2	SH022	0.100 Mi.	FFY 2016	SH-22 OVER BLUE RIVER 3.3 MI EAST OF JOHNSTON COUNTY LINE UT FOR 28829(04)	\$50,000
CADDO 20953(04) GRADE, DRAIN & SURFACE	Div. 7	US277	4.000 Mi.	FFY 2016	US-277: BEG 2.57 MIS W. OF GRADY C/L AT THE N. CURVE IN THE E. EDGE OF CEMENT, EXT E. APPROX 4.0 MIS TO MIDDLE BILLS CR BR. (NEW ALIGN)	\$4,596,026
CADDO 24094(08) GRADE, DRAIN & SURFACE	Div. 7	SH009	6.400 Mi.	FFY 2016	SH-9 RECONSTRUCT ON EXISTING ALIGN. FROM 6.04 MI WEST OF US-62 EAST TO US-62 (SURFACE FOR 24094(04))	\$9,661,079
CADDO 27072(04) GRADE & DRAIN	Div. 7	SH008	5.000 Mi.	FFY 2016	SH-8 BEGIN AT JCT SH-19/US-277 EXTEND NORTH AND WEST APPROX 5.0 MIS	\$6,243,605
CANADIAN 26359(04) BRIDGE & APPROACHES	Div. 4	IS040	0.500 Mi.	FFY 2016	I40: EASTBOUND BRIDGE OVER THE SOUTH CANADIAN RV, 1.1 MI EAST OF THE CADDO C/L	\$13,000,000
CANADIAN 26359(05) BRIDGE & APPROACHES	Div. 4	IS040	0.500 Mi.	FFY 2016	I40: WESTBOUND BRIDGE OVER THE SOUTH CANADIAN RV, 1.1 MI EAST OF THE CADDO C/L	\$13,000,000
CANADIAN 26360(04) BRIDGE & APPROACHES	Div. 4	US281	0.500 Mi.	FFY 2016	US-281: OVER THE SOUTH CANADIAN RV AT THE CADDO C/L	\$10,000,000
CARTER 24104(07) GRADE, DRAIN & SURFACE	Div. 7	SH053	6.130 Mi.	FFY 2016	SH-53 FROM 6.87 MI EAST OF SH-76, E. APPROX 6.13 MI (3 BR EXCEPTIONSWITHIN EXTENTS OF PROJECT J.P. 24105(04))	\$10,443,573
CHEROKEE 10437(04) BRIDGE & APPROACHES	Div. 1	SH051	0.750 Mi.	FFY 2016	SH-51: BEGIN AT US-62 JCT AND EXTEND SE 0.75 MI. (BARON FORK BR)	\$5,150,000
CHEROKEE 27038(04) BRIDGE & APPROACHES	Div. 1	SH051	0.500 Mi.	FFY 2016	SH-51: BRIDGE OVER PECAN CREEK, 14.1 MILES EAST OF THE WAGONER CO LINE	\$1,200,000
CHEROKEE 27111(05) RIGHT OF WAY	Div. 1	US062	2.620 Mi.	FFY 2016	US-62: FROM 3.38 MILES EAST OF SH-82 JCT, NE 2.6 MILES RW FOR JP 27111(04)	\$480,000
CHEROKEE 27111(06) UTILITIES	Div. 1	US062	2.620 Mi.	FFY 2016	US-62: FROM 3.38 MILES EAST OF SH-82 JCT, NE 2.6 MILES UT FOR JP 27111(04)	\$250,000
CHOCTAW 27982(05) RIGHT OF WAY	Div. 2	SH109	0.100 Mi.	FFY 2016	SH-109 OVER KIAMICHI RIVER, 3.6 MILES SOUTH OF JCT US-70 RW FOR 27982(07)	\$300,000
CHOCTAW 27982(06) UTILITIES	Div. 2	SH109	0.100 Mi.	FFY 2016	SH-109 OVER KIAMICHI RIVER, 3.6 MILES SOUTH OF JCT US-70 UT FOR 27982(07)	\$100,000
CIMARRON 23273(04) BRIDGE REHABILITATION	Div. 6	US385	1.000 Mi.	FFY 2016	US-385 OVER BEAVER RIVER APPROX. 2.8 MILE SOUTH OF JCT OF US-385/US-64	\$2,352,100
CLEVELAND 09031(09) GRADE, DRAIN & BRIDGE	Div. 3	IS035	0.780 Mi.	FFY 2016	I-35: 6 LANE FROM 0.34 MI NORTH OF RIVER, NORTH 0.78 MI IN NORMAN (LINDSEY STREET INTERCHANGE)	\$14,700,000
CLEVELAND 20266(12) RIGHT OF WAY	Div. 3	SH009	3.000 Mi.	FFY 2016	SH-9: FROM 72TH, EAST TO 108TH IN NORMAN (INCLUDES BRIDGE OVER UNNAMED CREEK) (RW FOR 20266(11))	\$600,000
CLEVELAND 20266(13) UTILITIES	Div. 3	SH009	3.000 Mi.	FFY 2016	SH-9: FROM 72TH, EAST TO 108TH IN NORMAN (INCLUDES BRIDGE OVER UNNAMED CREEK) (UT FOR 20266(11))	\$300,000
CLEVELAND 20997(10) GRADE, DRAINING, BRIDGE & SURFACE	Div. 3	US077	3.250 Mi.	FFY 2016	US-77: FROM 7.4 MI NORTH OF SH-39, NORTH 3.25 MI TO MCGUIRE ROAD IN NOBLE (4 LANE UNDIVIDED)	\$15,450,000
CLEVELAND 24112(04) WIDEN, RESURFACE & BRIDGE	Div. 3	SH039	5.000 Mi.	FFY 2016	SH-39: FROM 2.0 MI EAST OF US-77, EAST 5.0 MI	\$9,377,200
COAL 20317(04) BRIDGE & APPROACHES	Div. 3	US075	0.020 Mi.	FFY 2016	US-75: OVER COAL CREEK, 2.2 MI NORTH OF ATOKA C/L	\$1,550,500
COAL 27569(05) RIGHT OF WAY	Div. 3	SH043	0.200 Mi.	FFY 2016	SH-43 OVER MILL CREEK, 7.04 MI EAST OF US-75 (RW FOR 27569(04))	\$150,000
COAL 27569(06) UTILITIES	Div. 3	SH043	0.200 Mi.	FFY 2016	SH-43 OVER MILL CREEK, 7.04 MI EAST OF US-75 (UT FOR 27569(04))	\$50,000



# 8 YEAR CONSTRUCTION WORK PLAN REPORT

WorkPlanBook.rpt

COMANCHE 27968(05) RIGHT OF WAY	Div. 7 US277	0.170 Mi.	FFY 2016	US-277 OVER SNAKE CREEK BEGIN APPROX 0.75 MIS N. OF COTTON C/L EXTENDN. 0.17 MIS. (RW FOR J.P. 27968(04))	\$147,807
COMANCHE 27968(06) UTILITIES	Div. 7 US277	0.170 Mi.	FFY 2016	US-277 OVER SNAKE CREEK BEGIN APPROX 0.75 MIS N. OF COTTON C/L EXTENDN. 0.17 MIS. (UT FOR J.P. 27968(04))	\$173,891
COTTON 24114(04) RECONSTRUCT-NO ADDED LANES	Div. 7 SH036	3.800 Mi.	FFY 2016	SH-36: RECONSTRUCT ON OFFSET ALIGN, FROM THE RAMPS OF I-44, NORTH TO US-70W	\$8,927,637
COTTON 26500(04) INTERCHANGE	Div. 7 IS044	1.240 Mi.	FFY 2016	I-44: 0.61 MI NORTH OF THE TEXAS STATE LINE EXTEND N 1.24 MILES(INTERCHANGE IMPROVE)	\$10,128,568
CRAIG 27070(04) BRIDGE & APPROACHES	Div. 8 SH010	0.300 Mi.	FFY 2016	SH-10: BIG CREEK, 17 MILES WEST OF US-59	\$2,235,800
CREEK 24425(05) RIGHT OF WAY	Div. 8 US075A	4.830 Mi.	FFY 2016	US-75A: FR: APPROX. .34 MI. NORTH OF THE OKMULGEE C/LNORTH APPROX. 4.83 MILES, TO KIEFER (RW FOR 2442504)	\$473,019
CREEK 24425(06) UTILITIES	Div. 8 US075A	4.830 Mi.	FFY 2016	US-75A: FR: APPROX. .34 MI. NORTH OF THE OKMULGEE C/LNORTH APPROX. 4.83 MILES, TO KIEFER (UT FOR 2442504)	\$377,387
CREEK 27071(04) BRIDGE & APPROACHES	Div. 8 SH051	0.350 Mi.	FFY 2016	SH-51: CIMARRON RIVER, 3.5 MILES EAST OF JCT. SH-99	\$6,000,000
CREEK 27075(04) BRIDGE & APPROACHES	Div. 8 US075A	0.350 Mi.	FFY 2016	US75A: SL & SF R.R. UNDER, 1.9 MI. NORTH OF OKLMULGEE COUNTY LINE	\$4,743,800
CUSTER 24145(04) WIDEN, RESURFACE & BRIDGE	Div. 5 SH054	5.000 Mi.	Let 10/2015 FFY 2016	SH-54, BEGIN 1.8 NORTH OF THE I-40 JCT (NORTH WEATHERFORD CITY LMITS) ANDEXEND NORTH 5.0 MILES.	\$7,239,909
CUSTER 28772(05) RIGHT OF WAY	Div. 5 SH033	0.200 Mi.	FFY 2016	SH-33: BRIDGE AND APPROACHES OVER THE AT&SF R/R LOCATED 13.1 MILES NE OFTHE US-183 JCT. RW FOR 28772(04).	\$50,000
CUSTER 28772(06) UTILITIES	Div. 5 SH033	0.200 Mi.	FFY 2016	SH-33: BRIDGE AND APPROACHES OVER THE AT&SF R/R LOCATED 13.1 MILES NE OFTHE US-183 JCT. UT FOR 28772(04).	\$50,000
ELLIS 24160(06) UTILITIES	Div. 6 SH015	6.000 Mi.	FFY 2016	SH-15 BEG APPROX. 0.75 MILE EAST OF SH-46 & EXTENDING NORTHEAST 6.0 MILES UT FOR 24160(04)	\$1,200,000
GARVIN 27566(05) RIGHT OF WAY	Div. 3 US077	0.020 Mi.	FFY 2016	US-77 OVER RUSH CREEK, 9.23 MI NORTH OF MURRAY C/L (RW FOR 27566(04))	\$150,000
GARVIN 27566(06) UTILITIES	Div. 3 US077	0.020 Mi.	FFY 2016	US-77 OVER RUSH CREEK, 9.23 MI NORTH OF MURRAY C/L (UT FOR 27566(04))	\$50,000
GARVIN 28929(05) RIGHT OF WAY	Div. 3 SH019	0.200 Mi.	FFY 2016	SH-19 OVER BEEF CREEK, 0.56 MI EAST OF SH-74 (RW FOR 28929(04))	\$150,000
GARVIN 28929(06) UTILITIES	Div. 3 SH019	0.200 Mi.	FFY 2016	SH-19 OVER BEEF CREEK, 0.56 MI EAST OF SH-74 (UT FOR 28929(04))	\$50,000
GARVIN 28938(05) RIGHT OF WAY	Div. 3 SH074	0.200 Mi.	FFY 2016	SH-74 OVER UNNAMED CREEK, 6.33 MI NORTH OF SH-29 (RW FOR 28938(04))	\$150,000
GARVIN 28938(06) UTILITIES	Div. 3 SH074	0.200 Mi.	FFY 2016	SH-74 OVER UNNAMED CREEK, 6.33 MI NORTH OF SH-29 (RW FOR 28938(04))	\$50,000
GARVIN 28940(05) RIGHT OF WAY	Div. 3 IS035	0.200 Mi.	FFY 2016	I-35 OVER WASHITA RIVER, 3.3 MI NORTH OF SH-19 (RW FOR 28940(04))	\$300,000
GARVIN 28940(06) UTILITIES	Div. 3 IS035	0.200 Mi.	FFY 2016	I-35 OVER WASHITA RIVER, 3.3 MI NORTH OF SH-19 (RW FOR 28940(04))	\$100,000
GARVIN 28942(05) RIGHT OF WAY	Div. 3 SH074	0.200 Mi.	FFY 2016	SH-74 OVER UNNAMED CREEK, 3.19 MI NORTH OF CARTER C/L (RW FOR 28942(04))	\$150,000
GARVIN 28942(06) UTILITIES	Div. 3 SH074	0.200 Mi.	FFY 2016	SH-74 OVER UNNAMED CREEK, 3.19 MI NORTH OF CARTER C/L (UT FOR 28942(04))	\$50,000
GRADY 20301(04) GRADE, DRAIN & SURFACE	Div. 7 SH037	3.800 Mi.	FFY 2016	SH-37: FR 0.8 MIS E OF US-81 IN MINCO, EXT E 3.8 MI TO BRAUM'SROAD WEST OF TUTTLE.	\$6,833,775
GREER 15023(07) GRADE, DRAIN & SURFACE	Div. 5 SH006	2.120 Mi.	FFY 2016	SH-6: FR APPROX 1 MILE SOUTH OF GRANITE (EW-143), EXTEND NORTH 2.0 MILES. (GR.,DR. & SURF ON NEW ALIGN 4 LANE UNDIVIDED)	\$7,659,934

# 8 YEAR CONSTRUCTION WORK PLAN REPORT

WorkPlanBook.rpt

HARPER 20937(07)	Div. 6	0.000 Mi.		DIVISION 6 BRIDGE PAINT	\$750,000
BRIDGE PAINTING					
HARPER 20937(08)	Div. 6	0.000 Mi.		DIVISION 6 BRIDGE JOINT	\$250,000
JOINT SEAL/REPAIR					
HARPER 20945(04)	Div. 6 US183	4.000 Mi.		US-183: FR 4.6 MI N. OF HARPER/WOODWARD C/L, EXTEND N. 4.0 MILES	\$7,125,906
GRADE,DRAINING,BRIDGE & SURFACE					
HARPER 23274(13)	Div. 6	0.000 Mi.		DIVISION 6 BRIDGE SILANE (WATERPROOF SEAL)	\$50,000
BRIDGE WATER PROOF SEAL					
HARPER 26494(04)	Div. 6 SH034	1.000 Mi.		SH-34 OVER BUFFALO CR, 5.9 MI SOUTH OF US-64	\$2,500,000
BRIDGE & APPROACHES					
HARPER 27002(07)	Div. 6	0.000 Mi.		DIVISION SIX SAFETY IMPROVEMENTS (SITES TO BE DETERMINED)	\$250,000
SAFETY IMPROVEMENT					
HUGHES 27059(04)	Div. 3 SH009	0.200 Mi.		SH-9 OVER WEWOKA CREEK, 3.2 MI EAST OF US-75	\$4,799,000
BRIDGE & APPROACHES					
HUGHES 28939(05)	Div. 3 SH009	0.200 Mi.		SH-9 OVER FISH CREEK, 13.47 MI EAST OF US-75 (RW FOR 28939(04))	\$150,000
RIGHT OF WAY					
HUGHES 28939(06)	Div. 3 SH009	0.200 Mi.		SH-9 OVER FISH CREEK, 13.47 MI EAST OF US-75 (UT FOR 28939(04))	\$50,000
UTILITIES					
JACKSON 24379(04)	Div. 5 US283	4.250 Mi.	Let 10/2015	US-283: BEGIN APPROX 0.5 MILE NORTH OF THE RED RIVER BRIDGE & EXTEND NORTH4.25 MILE.	\$5,500,000
WIDEN, RESURFACE & BRIDGE					
JACKSON 27919(05)	Div. 5 SH005	0.250 Mi.		SH-5: BRIDGE AND APPROACHES OVER SANDY CREEK LOCATED 2.3 MILE NW OF THESH-6 JUNCTION. R/W FOR (04)	\$75,000
RIGHT OF WAY					
JACKSON 27919(06)	Div. 5 SH005	0.250 Mi.		SH-5: BRIDGE AND APPROACHES OVER SANDY CREEK LOCATED 2.3 MILE NW OF THESH-6 JUNCTION. UTILITIES FOR (04)	\$50,000
UTILITIES					
JACKSON 28778(05)	Div. 5 SH006	0.200 Mi.		SH-6: BRIDGE AND APPROACHES OVER UNNAMED CREEK LOCATED 2.6 MILESNORTHEAST OF THE SH-34 JUNCTION. RW FOR 28778(04)	\$50,000
RIGHT OF WAY					
JACKSON 28778(06)	Div. 5 SH006	0.200 Mi.		SH-6: BRIDGE AND APPROACHES OVER UNNAMED CREEK LOCATED 2.6 MILESNORTHEAST OF THE SH-34 JUNCTION. UT FOR 28778(04)	\$50,000
UTILITIES					
JOHNSTON 23267(05)	Div. 3 SH099	5.030 Mi.		SH-99: FROM 0.61 MI NORTH OF SH-22, NORTH 5.03 MI (RW FOR 23267(04))	\$2,303,400
RIGHT OF WAY					
JOHNSTON 23267(06)	Div. 3 SH099	5.030 Mi.		SH-99: FROM 0.61 MI NORTH OF SH-22, NORTH 5.03 MI (UT FOR 23267(04))	\$719,800
UTILITIES					
JOHNSTON 23268(07)	Div. 3 SH099	3.770 Mi.		SH-99 OVER LITTLE SANDY, BUZZARD & BIG SANDY CREEKS, FROM 5.64 MI NORTH OF SH-22, NORTH 4.19 MI	\$2,050,000
BRIDGE & APPROACHES					
KAY 24380(04)	Div. 4 US077	4.500 Mi.		US-77: ADD SHOULDERS AND RESURFACE FROM NEWKIRK CITY LIMITS N. 3.2 MI. S. OF THE KANSAS STATELINE	\$5,907,834
SHOULDER IMPROVEMENT & RESURFACE					
KINGFISHER 27945(04)	Div. 4 SH051	7.530 Mi.		SH 51: FROM US 81 IN HENNESSEY E. 7.53 MILES	\$8,300,000
SHOULDER IMPROVEMENT & RESURFACE					
KIOWA 15027(07)	Div. 5 SH006	5.040 Mi.		SH-6 FROM 5.0 MI SOUTH OF THE SH-55E JCT IN BECKHAM NORTH 5.0 MI (SURF FOR PARALLEL LANE, SURF EXISTING)	\$11,300,000
GRADE, DRAIN & SURFACE					
KIOWA 16063(48)	Div. 5 US183	1.500 Mi.		US 183 FROM 1.7 MILES SOUTH OF THE 9W JCT AND EXT NORTH 1.7 MILES.UTILITIES FOR 16063(46) & (47)	\$200,000
UTILITIES					
KIOWA 27021(04)	Div. 5 SH019	0.200 Mi.		SH-19 OVER PECAN CREEK 2.8 MILES EAST OF THE SH-115 JCT.	\$1,300,000
BRIDGE & APPROACHES					
KIOWA 27904(05)	Div. 5 SH019	0.150 Mi.		SH-19: BRIDGE AND APPROACHES OVER AN UNNAMED CREEK LOCATED 1.8 MILESEAST OF THE SH-115 JCT. R/W FOR (04).	\$50,000
RIGHT OF WAY					
KIOWA 27952(05)	Div. 5 SH019	0.200 Mi.		SH-19, BRIDGE AND APPROACHES OVER UNNAMED CREEK LOCATED 0.2 MILE WEST OF THE CADDO COUNTY LINE. R/W FOR (04)	\$50,000
RIGHT OF WAY					
KIOWA 27953(05)	Div. 5 US062B	0.300 Mi.		US-62B, BRIDGE AND APPROACHES OVER OTTER CREEK & O'FLOW, LOCATED 2.0MILES NE OF THE TILLMAN COUNTY LINE. R/W FOR (04)	\$50,000
RIGHT OF WAY					

# 8 YEAR CONSTRUCTION WORK PLAN REPORT

WorkPlanBook.rpt

KIOWA 27953(06) UTILITIES	Div. 5	US062B	0.300 Mi.	FFY 2016	US-62B, BRIDGE AND APPROACHES OVER OTTER CREEK AND O'FLOW, LOCATED 2.0MILES NE OF THE TILLMAN COUNTY LINE. UT FOR (04)	\$30,000
LATIMER 20922(04) GRADE, DRAIN & SURFACE	Div. 2	US270	0.830 Mi.	FFY 2016	US-270 FROM 2.5 MI EAST OF THE PITTSBURG C/L, EAST 0.83 MI(REALIGNMENT)	\$2,500,000
LATIMER 28826(05) RIGHT OF WAY	Div. 2	SH082	0.100 Mi.	FFY 2016	SH-82 OVER ROCK CREEK .08 MILE NW OF LEFORE COUNTY LINE RW FOR 28826(04)	\$100,000
LATIMER 28826(06) UTILITIES	Div. 2	SH082	0.100 Mi.	FFY 2016	SH-82 OVER ROCK CREEK .08 MILE NW OF LEFORE COUNTY LINE UT FOR 28826(04)	\$50,000
LEFLORE 24213(04) GRADE,DRAINING,BRIDGE & SURFACE	Div. 2	SH063	5.000 Mi.	FFY 2016	SH-63 FROM TALIHINA EAST 5.0 MI	\$7,000,000
LEFLORE 27571(05) RIGHT OF WAY	Div. 2	US271	0.100 Mi.	FFY 2016	US-271 OVER JACKSON CREEK, 2.5 MILES NORTH OF PUSHMATAHA COUNTY LINE RW FOR 27571(04)	\$50,000
LEFLORE 27571(06) UTILITIES	Div. 2	US271	0.100 Mi.	FFY 2016	US-271 OVER JACKSON CREEK, 2.5 MILES NORTH OF PUSHMATAHA COUNTY LINE UT FOR 27571(04)	\$50,000
LEFLORE 27907(05) RIGHT OF WAY	Div. 2	US271	0.100 Mi.	FFY 2016	US-271 OVER FOURCHE MALINE CREEK, 26 MILES NORTH OF PUSHMATAHA COUNTYLINE RW FOR 27907(04)	\$46,000
LEFLORE 27907(06) UTILITIES	Div. 2	US271	0.100 Mi.	FFY 2016	US-271 OVER FOURCHE MALINE CREEK, 26 MILES NORTH OF PUSHMATAHA COUNTYLINE UT FOR 27907(04)	\$100,000
LEFLORE 28004(05) RIGHT OF WAY	Div. 2	SH063	0.100 Mi.	FFY 2016	SH-63 OVER BILLY CREEK, 17 MILES SE OF JCT US-271 RW FOR 28004(07)	\$250,000
LEFLORE 28004(06) UTILITIES	Div. 2	SH063	0.100 Mi.	FFY 2016	SH-63 OVER BILLY CREEK, 17 MILES SE OF JCT US-271 UT FOR 28004(07)	\$100,000
LEFLORE 28005(05) RIGHT OF WAY	Div. 2	US270	0.100 Mi.	FFY 2016	US-270 OVER CASTON CREEK, .9 MILES SOUTH OF JCT US-271 RW FOR 28005(07)	\$400,000
LEFLORE 28005(06) UTILITIES	Div. 2	US270	0.100 Mi.	FFY 2016	US-270 OVER CASTON CREEK, .9 MILES SOUTH OF JCT US-271 UT FOR 28005(07)	\$50,000
LINCOLN 28925(05) RIGHT OF WAY	Div. 3	US062	0.200 Mi.	FFY 2016	US-62 OVER UNNAMED CREEK, 6.97 MI EAST OF OKLAHOMA C/L (RW FOR 28925(04))	\$150,000
LINCOLN 28925(06) UTILITIES	Div. 3	US062	0.200 Mi.	FFY 2016	US-62 OVER UNNAMED CREEK, 6.97 MI EAST OF OKLAHOMA C/L (UT FOR 28925(04))	\$50,000
LINCOLN 28941(05) RIGHT OF WAY	Div. 3	US177	0.200 Mi.	FFY 2016	US-177 OVER BRUSH CREEK, 0.71 MI NORTH OF POTTAWATOMIE C/L (RW FOR 28941(04))	\$150,000
LINCOLN 28941(06) UTILITIES	Div. 3	US177	0.200 Mi.	FFY 2016	US-177 OVER BRUSH CREEK, 0.71 MI NORTH OF POTTAWATOMIE C/L (UT FOR 28941(04))	\$50,000
LOGAN 26996(04) SHOULDER IMPROVEMENT & RESURFACE	Div. 4	SH033	3.510 Mi.	FFY 2016	SH 33: ADD SHOULDERS & RESURFACE FROM THE KINGFISHER C/L E. 3.51 MILES	\$6,000,000
LOVE 10147(04) GRADE,DRAINING,BRIDGE & SURFACE	Div. 7	SH032	4.300 Mi.	FFY 2016	SH-32: WIDEN & OVLAY/SOME NEW ALIGNMNT BEG APPROX 0.41 MI W. OF SH-96& EXT E. APPROX 4.3 MI (ADD PAVED SHLDRS+RESURF)	\$9,340,000
MAJOR 12569(05) RIGHT OF WAY	Div. 6	SH008	5.300 Mi.	FFY 2016	SH-8: FR US 412 NORTH TO ALFALFA C/L RW FOR 12569(04)	\$1,113,005
MAJOR 12569(06) UTILITIES	Div. 6	SH008	5.300 Mi.	FFY 2016	SH-8: FR US 412 NORTH TO ALFALFA C/L UT FOR 12569(04)	\$659,398
MARSHALL 28006(05) RIGHT OF WAY	Div. 2	SH032	0.100 Mi.	FFY 2016	SH-32 OVER HAUANI CREEK, 1.75 MILES EAST OF LOVE COUNTY LINE RW FOR 28006(07)	\$250,000
MARSHALL 28006(06) UTILITIES	Div. 2	SH032	0.100 Mi.	FFY 2016	SH-32 OVER HAUANI CREEK, 1.75 MILES EAST OF LOVE COUNTY LINE UT FOR 28006(07)	\$100,000
MARSHALL 28828(05) RIGHT OF WAY	Div. 2	SH099	1.000 Mi.	FFY 2016	SH-99/US-377 OVER LAKE TEXOMA (WILLIS BRIDGE)RW FOR 28828(04)	\$100,000
MARSHALL 28828(06) UTILITIES	Div. 2	SH099	1.000 Mi.	FFY 2016	SH-99/US-377 OVER LAKE TEXOMA (WILLIS BRIDGE)UT FOR 28828(04)	\$50,000

# 8 YEAR CONSTRUCTION WORK PLAN REPORT

WorkPlanBook.rpt

MCCLAIN 01964(06)	Div. 3 SH076	2.100 Mi.	FFY 2016	SH-76 OVER WALNUT CREEK, FROM 0.1 MI SOUTH OF SH-74B, NORTH TO US-62 NEAR BLANCHARD	\$4,800,000
GRADE,DRAINING,BRIDGE & SURFACE					
MCCLAIN 19314(04)	Div. 3 IS035	0.200 Mi.	FFY 2016	I-35/SH-9 INTERCHANGE (PHASE III) (WEST=19076(04)) (NOT FULLY FUNDED)	\$7,175,000
INTERCHANGE					
MCCLAIN 23283(04)	Div. 3 IS035	0.100 Mi.	FFY 2016	I-35: RECONSTRUCT SOUTHBOUND RAMP AT SH-74 IN GOLDSBY	\$900,000
GRADE, DRAIN & SURFACE					
MCCLAIN 27220(04)	Div. 3 IS035	0.100 Mi.	FFY 2016	I-35 UNDER LADD ROAD, 5.9 MI SOUTH OF CLEVELAND C/L (RAMP REPAIR WORK AND BRIDGE GRADE RAISE)	\$2,000,000
GRADE, DRAIN & SURFACE					
MCCURTAIN 18859(04)	Div. 2 US070	4.600 Mi.	FFY 2016	US-70:BEGIN 2.0 MILES EAST OF CHOCTAW COUNTY LINE AND EXTEND EAST 4.6 MILESSURF=18859(08)BR=(09)	\$7,198,113
GRADE & DRAIN					
MCCURTAIN 18859(09)	Div. 2 US070	4.600 Mi.	FFY 2016	US-70:BEGIN 2.4 MILES EAST OF CHOCTAW COUNTY LINE AND EXTEND EAST 4.6 MILES G&D=18859(04)	\$8,020,755
BRIDGE & APPROACHES					
MCINTOSH 26289(04)	Div. 1 IS040	8.000 Mi.	FFY 2016	I-40: FROM MILEPOST 245.47 EAST TO MILEPOST 253.47	\$9,372,225
RESURFACE					
MUSKOGEE 23105(12)	Div. 1	0.100 Mi.	FFY 2016	DIVISION WIDE (BRIDGE WATERPROOF SEAL), FOR DIVISION (1) SILANE	\$50,000
BRIDGE WATER PROOF SEAL					
MUSKOGEE 27108(05)	Div. 1 US069	2.000 Mi.	FFY 2016	US-69: BEGIN 0.1 MI N OF US-64 E (PEAK BLVD) & EXT N 2.0 MILES RW FOR JP 27108(04)	\$4,850,000
RIGHT OF WAY					
MUSKOGEE 27108(06)	Div. 1 US069	2.000 Mi.	FFY 2016	US-69: BEGIN 0.1 MI N OF US-64 E (PEAK BLVD) & EXT N 2.0 MILES OUT FOR JP 27108(04)	\$2,000,000
UTILITIES					
MUSKOGEE 27948(04)	Div. 1	0.100 Mi.	FFY 2016	BRIDGE REHABILITATION (MULTIPLE LOCATIONS IN MCINTOSH COUNTY)	\$2,200,000
BRIDGE REHABILITATION					
MUSKOGEE 28290(04)	Div. 1 IS040	0.020 Mi.	FFY 2016	I-40: BRIDGE OVER COUNTY ROAD, 4.12 MI EAST OF MCINTOSH CL	\$845,000
BRIDGE REHABILITATION					
MUSKOGEE 28987(05)	Div. 1 US064	1.820 Mi.	FFY 2016	US-64: FROM MUSKOGEE TURNPIKE, EXTEND EAST 1.82 MILE	\$180,000
RIGHT OF WAY					
MUSKOGEE 28987(06)	Div. 1 US064	1.820 Mi.	FFY 2016	US-64: FROM MUSKOGEE TURNPIKE, EXTEND EAST 1.82 MILE	\$250,000
UTILITIES					
NOBLE 20983(04)	Div. 4 US177	4.000 Mi.	FFY 2016	US-177: FR US-64 (BILLS CORNER), EXT NORTH 6.1 MILES	\$4,219,355
GRADE,DRAINING,BRIDGE & SURFACE					
NOBLE 24238(06)	Div. 4	0.000 Mi.	FFY 2016	DIVISION 4 - BRIDGE WATERPROOF SEAL	\$100,000
BRIDGE WATER PROOF SEAL					
NOBLE 24239(06)	Div. 4	0.000 Mi.	FFY 2016	DIVISION 4 - BRIDGE PAINT & JOINT REPAIR	\$1,000,000
BRIDGE PAINTING					
NOBLE 26421(04)	Div. 4 SH086	0.100 Mi.	FFY 2016	SH-86 OVER COW CR, 0.5 MI EAST OF US-77 IN PERRY	\$2,800,000
BRIDGE & APPROACHES					
OKFUSKEE 28927(05)	Div. 3 SH084	0.200 Mi.	FFY 2016	SH-84 OVER NORTH CANADIAN RIVER, 1.62 MI NORTH OF HUGHES C/L (RW FOR 28927(04))	\$150,000
RIGHT OF WAY					
OKFUSKEE 28927(06)	Div. 3 SH084	0.200 Mi.	FFY 2016	SH-84 OVER NORTH CANADIAN RIVER, 1.62 MI NORTH OF HUGHES C/L (UT FOR 28927(04))	\$50,000
UTILITIES					
OKLAHOMA 09032(10)	Div. 4 IS035	1.000 Mi.	FFY 2016	I-35: OVER THE I-240 JCT. (RECONSTRUCT INTERCHANGE) UT FOR 09032(05)(06) (07)&(08)	\$5,460,000
UTILITIES					
OKLAHOMA 09032(11)	Div. 4 IS035	0.500 Mi.	FFY 2016	I-35: OVER THE I-240 JCT PHASE 1,2,3, & 4 (RECONSTRUCT INTERCHANGE) RW FOR 09032(05),(06),(07),(08) PHASE 2 OF RW TO ACQUIRE NW, NE & SE QUADRS	\$5,309,700
RIGHT OF WAY					
OKLAHOMA 14964(08)	Div. 4 SH074	2.500 Mi.	FFY 2016	SH-74 FROM APPROX. 0.5 MILE NORTH OF NW 164TH ST. NORTH 2.5 MI TO NW 206TH (COVELL ROAD)	\$18,745,944
GRADE, DRAIN & SURFACE					
OKLAHOMA 24357(04)	Div. 4 SH066	2.370 Mi.	FFY 2016	SH-66: ADD SHOULDERS & RESURFACE BEG APPROX. 14.13 MILE EAST OF I-35 & EXT. EAST APPROX. 2.37 MILE TO THE LINCOLN C/L	\$5,141,509
SHOULDER IMPROVEMENT & RESURFACE					
OKLAHOMA 26422(04)	Div. 4 IS040	3.000 Mi.	FFY 2016	I-40: FROM MILE MARKER 167 EAST TO MILE MARKER 170 (RECONSTRUCT & ADD LANES)	\$15,000,000
RECONSTRUCT-ADDED LANES					

# 8 YEAR CONSTRUCTION WORK PLAN REPORT

WorkPlanBook.rpt

OKMULGEE 27109(05) INTERSECT MODIF	Div. 1	0.000 Mi.	FFY 2016	US-75: (SITE TO BE DETERMINED)	\$1,000,000
OSAGE 20288(05) RIGHT OF WAY	Div. 8 SH011	2.000 Mi.	FFY 2016	SH-11: FR BARNSDALL, EXTEND SOUTHEAST APPROX. 2.0 MILES RW FOR 20288(04)	\$1,470,000
OSAGE 20288(06) UTILITIES	Div. 8 SH011	2.000 Mi.	FFY 2016	SH-11: FR BARNSDALL, EXTEND SOUTHEAST APPROX. 2.0 MILES UT FOR 20288(04)	\$560,725
OSAGE 24233(04) GRADE, DRAIN & SURFACE	Div. 8 US060	4.960 Mi.	FFY 2016	US-60: BEGIN JCT. US-60/SH-35 & EXTEND EAST 4.96 MILES	\$13,500,000
OSAGE 24265(05) RIGHT OF WAY	Div. 8 SH011	3.750 Mi.	FFY 2016	SH-11: FROM 2 MILES S.E. OF BARNSDALL EXTEND S.E. 3.75 MILES RW FOR 24265(04)	\$246,792
OSAGE 24265(06) UTILITIES	Div. 8 SH011	3.750 Mi.	FFY 2016	SH-11: FROM 2 MILES S.E. OF BARNSDALL EXTEND S.E. 3.75 MILES UT FOR 24265(04)	\$164,528
OSAGE 27168(04) INTERSECT MODIF	Div. 8 SH020	0.250 Mi.	FFY 2016	SH-20: INTERSECTION AT SH-20 & JAYVINE HILL ROAD, 3.25 MILES WEST OF SH-11	\$1,200,000
OSAGE 28025(05) RIGHT OF WAY	Div. 8 SH099	1.000 Mi.	FFY 2016	SH-99: OVER CANEY RIVER, APPROX. 7.5 MILES NORTH OF SH-99/SH-10 JCT.	\$200,000
OSAGE 28025(06) UTILITIES	Div. 8 SH099	1.000 Mi.	FFY 2016	SH-99: OVER CANEY RIVER, APPROX. 7.5 MILES NORTH OF SH-99/SH-10 JCT.	\$100,000
OTTAWA 24277(08) RIGHT OF WAY	Div. 8 SH010C	4.350 Mi.	FFY 2016	SH-10C: FROM JCT. SH-10/SH10C EAST TO MISSOURI STATE LINE	\$500,000
OTTAWA 24277(09) UTILITIES	Div. 8 SH010C	4.350 Mi.	FFY 2016	SH-10C: FROM JCT,SH-10/SH10C EAST TO MISSOURI STATE LINE	\$200,000
OTTAWA 27074(04) BRIDGE & APPROACHES	Div. 8 SH010	0.250 Mi.	FFY 2016	SH-10: COUNCIL HOLLOW CREEK, 4.2 MI. NORTH OF DELAWARECO. LINE	\$1,800,000
PAWNEE 24323(04) GRADE,DRAINING,BRIDGE & SURFACE	Div. 8 US064	2.500 Mi.	FFY 2016	US-64: FROM 6.5 MILES EAST OF SH-18 EAST 2.5 MILES(TIED TO 2432307)	\$11,000,000
PAWNEE 24323(07) GRADE, DRAIN & SURFACE	Div. 8 US064	3.100 Mi.	FFY 2016	US-64: FROM 9 MILES EAST OF SH-18 EAST APPROX. 3.1 MILES(TIED TO 2432304)	\$6,100,000
PAYNE 26555(04) GRADE, DRAIN & SURFACE	Div. 4 US177	4.000 Mi.	FFY 2016	US-177; BEG @ THE CIMARRON TURNPIKE SPUR & EXT NORTH APPROX 4.0 MILE INTO NOBLE CO.	\$13,000,000
PAYNE 27132(04) GUARDRAIL	Div. 4 SH051	12.000 Mi.	FFY 2016	SH 51: GUARDRAIL REHABILITATION AT VARIOUS LOCATIONS FROM SH 108 NORTH E. 12.0 MILES	\$1,028,302
PITTSBURG 24331(04) GRADE,DRAINING,BRIDGE & SURFACE	Div. 2 SH031	2.300 Mi.	FFY 2016	SH-31 FROM 1.13 MI EAST OF MCALESTER, EAST 2.30 MI	\$5,500,000
PITTSBURG 28948(05) RIGHT OF WAY	Div. 2 US069	2.100 Mi.	FFY 2016	US-69 OVER PEACEABLE CREEK, BEGIN 2 MILES SOUTH INDIAN NATION TURNPIKE RW FOR 28948(04)	\$300,000
PITTSBURG 28948(06) UTILITIES	Div. 2 US069	2.100 Mi.	FFY 2016	US-69 OVER PEACEABLE CREEK, BEGIN 2 MILES SOUTH INDIAN NATION TURNPIKE UT FOR 28948(04)	\$50,000
PITTSBURG 28991(05) RIGHT OF WAY	Div. 2 US069	0.100 Mi.	FFY 2016	US-69 NORTH BOUND WITH US-69B UNDER RW OF 28991(04)	\$100,000
PITTSBURG 28991(06) UTILITIES	Div. 2 US069	0.100 Mi.	FFY 2016	US-69 NORTH BOUND WITH US-69B UNDER UT OF 28991(04)	\$50,000
PONTOTOC 22973(14) BRIDGE WATER PROOF SEAL	Div. 3	0.000 Mi.	FFY 2016	DIVISION 3: BRIDGE WATER PROOFING SEAL (SILANE)	\$100,000
PONTOTOC 23284(07) BRIDGE PAINTING	Div. 3	0.100 Mi.	FFY 2016	DIVISION 3: BRIDGE PAINT PROJECTS	\$700,000
PONTOTOC 23285(07) JOINT SEAL/REPAIR	Div. 3	0.100 Mi.	FFY 2016	DIVISION 3: BRIDGE JOINT SEAL/REPAIR PROJECTS	\$300,000
PONTOTOC 23286(04) WIDEN, RESURFACE & BRIDGE	Div. 3 SH099	3.000 Mi.	FFY 2016	SH-99 OVER WALNUT & 2 UNNAMED CR, FROM 0.5 MI NORTH OF SH-99A, NORTH 3.0 MI	\$6,675,000

# 8 YEAR CONSTRUCTION WORK PLAN REPORT

WorkPlanBook.rpt

PONTOTOC 27988(04)	Div. 3	SH019	0.020 Mi.	FFY 2016	SH-19 OVER BIG SANDY CREEK, 1.0 MI EAST OF JUNCTION SH-3W	\$4,000,000
BRIDGE & APPROACHES						
POTTAWATOMIE 28922(05)	Div. 3	SH003E	0.200 Mi.	FFY 2016	SH-3E OVER ROCK CREEK, 3.8 MI EAST OF SH-18 (RW FOR 28922(04))	\$150,000
RIGHT OF WAY						
POTTAWATOMIE 28922(06)	Div. 3	SH003E	0.200 Mi.	FFY 2016	SH-3E OVER ROCK CREEK, 3.8 MI EAST OF SH-18 (UT FOR 28922(04))	\$50,000
UTILITIES						
PUSHMATAHA 23144(11)	Div. 2		0.010 Mi.	FFY 2016	DIVISION 2: DIVISION WIDE SILANE PROJECTS (BRIDGE WATERPROOFING SEAL)	\$50,000
BRIDGE WATER PROOF SEAL						
PUSHMATAHA 24333(06)	Div. 2		0.010 Mi.	FFY 2016	DIVISION 2: BRIDGE MAINTENANCE - VARIOUS LOCATIONS (JOINT REPAIR)	\$200,000
JOINT SEAL/REPAIR						
PUSHMATAHA 24333(13)	Div. 2		0.100 Mi.	FFY 2016	DIVISION 2: MAINTENANCE - VARIOUS LOCATIONS BRIDGE PAINTING	\$800,000
BRIDGE PAINTING						
PUSHMATAHA 26346(04)	Div. 2	US271	0.100 Mi.	FFY 2016	US-271: OVER KIAMICHI RIVER, APPROX 2.0 MI NORTH OF SH-3	\$6,200,000
BRIDGE & APPROACHES						
PUSHMATAHA 28007(05)	Div. 2	SH003	0.100 Mi.	FFY 2016	SH-3 OVER KIAMICHI RIVER, 8 MILES EAST OF ANTLERS RW FOR 28007(07)	\$240,000
RIGHT OF WAY						
PUSHMATAHA 28007(06)	Div. 2	SH003	0.100 Mi.	FFY 2016	SH-3 OVER KIAMICHI RIVER, 8 MILES EAST OF ANTLERS UT FOR 28007(07)	\$240,000
UTILITIES						
PUSHMATAHA 28837(05)	Div. 2	US271	0.100 Mi.	FFY 2016	US-271 OVER UNNAMED CREEK APPROXIMATELY 5.15 MILES SW OF LEFLORE C/L RW FOR 28837(04)	\$50,000
RIGHT OF WAY						
PUSHMATAHA 28837(06)	Div. 2	US271	0.100 Mi.	FFY 2016	US-271 OVER UNNAMED CREEK APPROXIMATELY 5.15 MILES SW OF LEFLORE C/L UT FOR 28837(04)	\$50,000
UTILITIES						
ROGER MILLS 10094(04)	Div. 5	US283	4.800 Mi.	FFY 2016	US-283 FR 8.0 MI NORTH OF THE BECKHAM C/L NORTH TO SH-47, IN CHEYENNE	\$5,600,000
WIDEN, RESURFACE & BRIDGE						
ROGER MILLS 27899(05)	Div. 5	US283	0.250 Mi.	FFY 2016	US-283: BRIDGE AND APPROACHES OVER DEAD INDIAN CREEK LOCATED 7.4 MILES NORTH OF THE SH-47 JCT. RW FOR (04)	\$75,000
RIGHT OF WAY						
ROGER MILLS 27899(06)	Div. 5	US283	0.250 Mi.	FFY 2016	US-283: BRIDGE AND APPROACHES OVER DEAD INDIAN CREEK LOCATED 7.4 MILES NORTH OF THE SH-47 JCT. UTILITIES FOR (04)	\$50,000
UTILITIES						
ROGERS 09484(10)	Div. 8	SH020	4.200 Mi.	FFY 2016	SH 20: FROM APPROX. 1 MI EAST OF THE VERDIGRIS RIVER EAST TO CLAREMORE	\$18,800,000
GRADE, DRAIN & SURFACE						
ROGERS 19983(11)	Div. 8	SH412P	0.500 Mi.	FFY 2016	SH-412P: INTERCHANGE AT US-412, 5.37 MI EAST OF I-44 - PHASE 2	\$10,000,000
INTERCHANGE						
ROGERS 24957(04)	Div. 8	SH266	0.300 Mi.	FFY 2016	SH-266: VERDIGRIS RIVER OVERFLOW, 5.9 MILES EAST OF TULSA C/L	\$2,890,400
BRIDGE & APPROACHES						
ROGERS 27031(05)	Div. 8	SH020	3.900 Mi.	FFY 2016	SH-20: FROM 4 MILES EAST OF TULSA COUNTY LINE EAST TO 1 MILE EAST OF VERDIGRIS RIVER RW FOR 27031(04)	\$6,000,000
RIGHT OF WAY						
ROGERS 27031(06)	Div. 8	SH020	3.900 Mi.	FFY 2016	SH-20: FROM 4 MILES EAST OF TULSA COUNTY LINE EAST TO 1 MILE EAST OF VERDIGRIS RIVER UT FOR 27031(04)	\$3,000,000
UTILITIES						
SEMINOLE 21006(07)	Div. 3	US270	1.200 Mi.	FFY 2016	US-270 OVER WEWOKA CREEK & RAILROAD, FROM 4.89 MI EAST OF SH-270A IN SEMINOLE, EAST 1.2 MI	\$6,700,000
BRIDGE & APPROACHES						
SEMINOLE 28923(05)	Div. 3	US270	0.200 Mi.	FFY 2016	US-270 OVER UNNAMED CREEK, 2.83 MI EAST OF POTTAWATOMIE C/L (RW FOR 28923(04))	\$150,000
RIGHT OF WAY						
SEMINOLE 28923(06)	Div. 3	US270	0.200 Mi.	FFY 2016	US-270 OVER UNNAMED CREEK, 2.83 MI EAST OF POTTAWATOMIE C/L (UT FOR 28923(04))	\$50,000
UTILITIES						
SEMINOLE 28924(05)	Div. 3	SH009A	0.200 Mi.	FFY 2016	SH-9A OVER MUD CREEK, 4.3 MI NORTH OF SH-39 (RW FOR 28924(04))	\$150,000
RIGHT OF WAY						
SEMINOLE 28924(06)	Div. 3	SH009A	0.200 Mi.	FFY 2016	SH-9A OVER MUD CREEK, 4.3 MI NORTH OF SH-39 (UT FOR 28924(04))	\$50,000
UTILITIES						
SEMINOLE 28926(05)	Div. 3	SH099A	0.200 Mi.	FFY 2016	SH-99A OVER EAST GAR CREEK, 6.52 MI EAST OF SH-99 (RW FOR 28926(04))	\$150,000
RIGHT OF WAY						

# 8 YEAR CONSTRUCTION WORK PLAN REPORT

WorkPlanBook.rpt

SEMINOLE 28926(06) UTILITIES	Div. 3	SH099A	0.200 Mi.	FFY 2016	SH-99A OVER EAST GAR CREEK, 6.52 MI EAST OF SH-99 (UT FOR 28926(04))	\$50,000
SEMINOLE 28943(05) RIGHT OF WAY	Div. 3	SH009	0.200 Mi.	FFY 2016	SH-9 OVER UNNAMED CREEK, 4.39 MI EAST OF SH-3E (RW FOR 28943(005))	\$150,000
SEMINOLE 28943(06) UTILITIES	Div. 3	SH009	0.200 Mi.	FFY 2016	SH-9 OVER UNNAMED CREEK, 4.39 MI EAST OF SH-3E (UT FOR 28943(005))	\$50,000
SEQUOYAH 23107(07) GRADE,DRAINING,BRIDGE & SURFACE	Div. 1	US059	3.500 Mi.	FFY 2016	US-59 FROM US-64 NORTH 3.5 MI (INCLUDES HOG CR BR)	\$6,770,000
SEQUOYAH 27954(04) BRIDGE PAINTING	Div. 1	US064	0.130 Mi.	FFY 2016	US-64 BRIDGE OVER GENERAL OVERFLOW, 20.93 MI EAST OF US-59 JCT	\$250,000
SEQUOYAH 27954(05) JOINT SEAL/REPAIR	Div. 1	US064	0.130 Mi.	FFY 2016	US-64 BRIDGE OVER GENERAL OVERFLOW, 20.93 MI EAST OF US-59 JCT	\$85,000
SEQUOYAH 27955(04) BRIDGE PAINTING	Div. 1	US064	0.040 Mi.	FFY 2016	US-64: BRIDGE OVER GENERAL OVERFLOW, 18.52 MI EAST OF US-59 JCT	\$205,000
SEQUOYAH 27955(05) JOINT SEAL/REPAIR	Div. 1	US064	0.040 Mi.	FFY 2016	US-64: BRIDGE OVER GENERAL OVERFLOW, 18.52 MI EAST OF US-59 JCT	\$85,000
STEPHENS 21720(05) RIGHT OF WAY	Div. 7	SH053	4.000 Mi.	FFY 2016	SH-53: FROM 6.08 MI EAST OF COTTON C/L, EAST APPROX 4.0 MI, TO 5TH STR.ROE FOR: 21720(04)	\$850,000
STEPHENS 21720(06) UTILITIES	Div. 7	SH053	4.000 Mi.	FFY 2016	SH-53 FROM 6.08 MI EAST OF COTTON C/L, EAST APPROX 4.0 MI TO 5TH STR.UT FOR: 21720(04)	\$850,000
STEPHENS 24335(06) BRIDGE WATER PROOF SEAL	Div. 7			FFY 2016	DIVISION 7: BRIDGE WATER PROOF SEAL(SITES TO BE DETERMINED)	\$80,000
STEPHENS 24336(06) BRIDGE REPAIR	Div. 7			FFY 2016	DIVISION 7: BRIDGE PAINTING & JOINT REPAIR(SITES TO BE DETERMINED)	\$920,000
STEPHENS 27045(04) BRIDGE & APPROACHES	Div. 7	SH053	0.150 Mi.	FFY 2016	SH-53 OVER NEGRO CREEK ON WEST SIDE OF LOCO, 5.84 MIS W. OF JCT SH-89	\$2,500,000
TEXAS 14971(36) RIGHT OF WAY	Div. 6	US054	3.600 Mi.	FFY 2016	US-54: BEG. APPROX. 10.5 MILES NORTH OF JCT OF US-54/US-64 WEST & EXT NORTH 3.6 MILES RW FOR 14971(35)	\$875,229
TEXAS 14971(37) UTILITIES	Div. 6	US054	3.600 Mi.	FFY 2016	US-54: BEG. APPROX. 10.5 MILES NORTH OF JCT OF US-54/US-64 WEST & EXT NORTH 3.6 MILES UT FOR 14971(35)	\$1,210,000
TEXAS 24345(04) WIDEN & RESURFACE	Div. 6	SH136	3.500 Mi.	FFY 2016	SH-136 FROM 6.0 MI NORTH OF THE TEXAS S/L NORTH 3.5 MI	\$3,732,185
TEXAS 27920(06) UTILITIES	Div. 6	SH136	1.150 Mi.	FFY 2016	SH-136: BRIDGE OVER FRISCO CREEK, 6.8 MILES SOUTH OF US-412 JCT UT FOR 27920(04)	\$73,000
TULSA 21899(04) BRIDGE & APPROACHES	Div. 8	IS044	0.050 Mi.	FFY 2016	I-44: BRIDGE AT 145TH EAST AVE. APPROX. 0.7 MILE EAST OF JCT OF I-44/I-244(IM EARMARK)	\$9,000,000
TULSA 24346(04) GRADE,DRAINING,BRIDGE & SURFACE	Div. 8	SH020	3.830 Mi.	FFY 2016	SH-20: FROM 0.09 MI. EAST OF US-75, EAST 3.83 MILES	\$9,000,000
TULSA 26300(06) PAVEMENT REHABILITATION	Div. 8	IS244	1.600 Mi.	FFY 2016	I-244: FROM DELAWARE AVE. EAST APPROX. 1.6 MI. TO ALLEGHENY AVE. (IM EARMARK)	\$12,577,117
TULSA 27053(04) GRADE,DRAINING,BRIDGE & SURFACE	Div. 8	SH266	2.250 Mi.	FFY 2016	SH-266: FROM APPROX. 0.3 MI. EAST OF US169, EXT. EAST APPROX. 2.25 MILES,(45 MI. IN ROGERS CO.)	\$11,900,000
WAGONER 24366(04) GRADE,DRAINING,BRIDGE & SURFACE	Div. 1	SH016	6.050 Mi.	FFY 2016	SH-16 BEGINNING JUST NORTH OF OKAY & EXTENDING NORTH 7.5 MILE.	\$12,203,000
WASHINGTON 24242(04) GRADE, DRAIN & SURFACE	Div. 8	US060	2.000 Mi.	FFY 2016	US-60: BEGIN APPROX. 2.5 MILES EAST OF US-75, IN BARTLESVILLE, & EXTEND EAST APPROX. 2 MILES (TIED TO 2424207)	\$4,085,584
WASHINGTON 24242(07) GRADE,DRAINING,BRIDGE & SURFACE	Div. 8	US060	2.480 Mi.	FFY 2016	US-60: BEGIN APPROX. 4.5 MI. EAST OF US-75, IN BARTLESVILLE, & EXTEND EAST APPROX. 2.48 MILES TO NOWATA C/L (TIED TO 2424204)	\$5,000,000
WASHITA 24352(11) RIGHT OF WAY	Div. 5	SH152	5.000 Mi.	FFY 2016	SH-152 FROM 6.0 MI EAST OF THE BECKHAM C/L EAST 5.0 MIROW FOR 24352(10)	\$200,000

# 8 YEAR CONSTRUCTION WORK PLAN REPORT

WorkPlanBook.rpt

WASHITA 24352(12) UTILITIES	Div. 5	SH152	5.000 Mi.	FFY 2016	SH-152 FROM 6.0 MI EAST OF THE BECKHAM C/L EAST 5.0 MIUT FOR 24352(10)	\$200,000
WASHITA 26998(05) RIGHT OF WAY	Div. 5	SH115	0.200 Mi.	FFY 2016	SH-115 OVER GYP CREEK LOCATED 3.0 MILES SOUTH OF THE SH-152 JUNCTION.R/W FOR 26998(04).	\$100,000
WASHITA 26998(06) UTILITIES	Div. 5	SH115	0.200 Mi.	FFY 2016	SH-115 OVER GYP CREEK LOCATED 3.0 MILES SOUTH OF THE SH-152 JUNCTION.UT FOR 26998(04).	\$100,000
WASHITA 27001(05) RIGHT OF WAY	Div. 5	SH152	0.200 Mi.	FFY 2016	SH-152: OVER EAST ELK CREEK LOCATED 0.1 MILE EAST OF THE SH-44 JCT.R/W FOR 27001(04).	\$100,000
WASHITA 27001(06) UTILITIES	Div. 5	SH152	0.200 Mi.	FFY 2016	SH-152: OVER EAST ELK CREEK LOCATED 0.1 MILE EAST OF THE SH-44 JCT.UT FOR 27001(04).	\$100,000
WASHITA 27902(05) RIGHT OF WAY	Div. 5	SH055	0.300 Mi.	FFY 2016	SH-55: BRIDGE AND APPROACHES OVER LITTLE ELK CREEK LOCATED 5.6 MILESEAST OF THE SH-44 JCT. R/W FOR (04).	\$75,000
WOODS 23278(07) LANDSCAPING	Div. 6	US281	1.000 Mi.	FFY 2016	US-281 OVER CIMARRON RIVER APPROX. 0.8 MILE NORTH OF WOODS/MAJOR C/L. (ENVIRONMENTAL MITIGATION FOR (04)	\$175,000
WOODS 27922(05) RIGHT OF WAY	Div. 6	US064	1.000 Mi.	FFY 2016	US-64: BRIDGE OVER ANDERSON CREEK, 2.1 MILES EAST OF SH-50 JCT. RW FOR 27922(04)	\$47,706
WOODS 27922(06) UTILITIES	Div. 6	US064	1.000 Mi.	FFY 2016	US-64: BRIDGE OVER ANDERSON CREEK, 2.1 MILES EAST OF SH-50 JCT. UT FOR 27922(04)	\$58,200
WOODS 27923(06) UTILITIES	Div. 6	US064	1.000 Mi.	FFY 2016	US-64: BNSF RAILROAD BRIDGE OVERPASS, 2.1 MILES WEST OF US-281 JCT. UT FOR 27923(04)	\$28,110
WOODWARD 17457(17) SURFACE	Div. 6	US183	5.000 Mi.	FFY 2016	SH 3: FROM 5 MI. S.E. OF JCT. SH-50, EXT. S.E. 5 MI.SURFACE FOR 17457(16) (PARALLEL LANES) (INCLUDES NEW BRIDGE)	\$6,679,844





# 8 YEAR CONSTRUCTION WORK PLAN REPORT

WorkPlanBook.rpt

## Federal Fiscal Year 2017

ADAIR 26290(04) BRIDGE & APPROACHES	Div. 1 US062	0.500 Mi.	FFY 2017	US-62 OVER DENNISON HOLLOW CR, 4.1 MI EAST OF THE CHEROKEE C/L	\$985,000
ALFALFA 24064(04) GRADE,DRAINING,BRIDGE & SURFACE	Div. 6 US064	4.600 Mi.	FFY 2017	US-64 FROM 9.0 MI EAST OF THE WOODS C/L, EAST 4.6 MI	\$4,905,870
ALFALFA 28032(05) RIGHT OF WAY	Div. 6 SH058	1.000 Mi.	FFY 2017	SH-58 OVER MEDICINE CREEK O'FLOW, 1.1 MILES EAST OF SH-8 JCT. R/W FOR 20832(04)	\$160,000
ALFALFA 28032(06) UTILITIES	Div. 6 SH058	1.000 Mi.	FFY 2017	SH-58 OVER MEDICINE CREEK O'FLOW, 1.1 MILES EAST OF SH-8 JCT. UT FOR 20832(04)	\$160,000
ATOKA 23141(05) GRADE,DRAINING,BRIDGE & SURFACE	Div. 2 SH003	2.500 Mi.	FFY 2017	SH-3: 3.2 MI EAST OF ATOKA (OFFSET LANES & SAND CREEK BR)	\$7,000,000
ATOKA 24066(07) GRADE,DRAINING,BRIDGE & SURFACE	Div. 2 SH007	4.050 Mi.	FFY 2017	SH-7 FROM 11.4 MI EAST OF THE JOHNSON C/L EAST 4.05 MI (NOT FULLY FUNDED)	\$5,000,000
BEAVER 24067(04) WIDEN & RESURFACE	Div. 6 SH023	2.000 Mi.	FFY 2017	SH-23 FROM 1.0 MI SOUTH OF THE TEXAS ST. LN., EXTEND NORTH APPROX 3.0 MI (1.0 MILE IN TEXAS)	\$3,632,533
BECKHAM 26999(04) BRIDGE & APPROACHES	Div. 5 SH034	0.400 Mi.	FFY 2017	SH-34: OVER THE NORTH FORK OF THE RED RIVER, 3.6 MILES NORTH OF THE GREER COUNTY LINE.	\$5,600,000
BECKHAM 27900(04) BRIDGE & APPROACHES	Div. 5 IS040B	0.100 Mi.	FFY 2017	I-40B: BRIDGE AND APPROACHES OVER ELK CREEK LOCATED .15 MILE EAST OF THE SH-6 JCT IN ELK CTIY.	\$2,500,000
BECKHAM 28770(05) RIGHT OF WAY	Div. 5 SH034	0.200 Mi.	FFY 2017	SH-34: BRIDGE AND APPROACHES OVER UNNAMED CREEK LOCATED 2.4 MILESNORTH OF THE GREER C/L. RW FOR 28770(04)	\$50,000
BECKHAM 28770(06) UTILITIES	Div. 5 SH034	0.200 Mi.	FFY 2017	SH-34: BRIDGE AND APPROACHES OVER UNNAMED CREEK LOCATED 2.4 MILESNORTH OF THE GREER C/L. UT FOR 28770(04)	\$50,000
BECKHAM 28775(05) RIGHT OF WAY	Div. 5 SH006	0.200 Mi.	FFY 2017	SH-6: BRIDGE AND APPROACHES OVER SADLER CREEK LOCATED 1.7 MILES NORTH OFTHE SH-55 WEST JUNCTION. RW FOR 28775(04)	\$50,000
BECKHAM 28775(06) UTILITIES	Div. 5 SH006	0.200 Mi.	FFY 2017	SH-6: BRIDGE AND APPROACHES OVER SADLER CREEK LOCATED 1.7 MILES NORTH OFTHE SH-55 WEST JUNCTION. UT FOR 28775(04)	\$50,000
BECKHAM 29002(05) RIGHT OF WAY	Div. 5 IS040	0.300 Mi.	FFY 2017	I-40 SOUTH FRONTAGE ROAD: BRIDGE AND APPROACHES OVER TIMBER CREEK ANDO'FLOW LOCATED 2.7 & 2.8 M EAST OF THE I-40B EAST JCT IN SAYRE. RW FOR (04)	\$50,000
BECKHAM 29002(06) UTILITIES	Div. 5 IS040	0.300 Mi.	FFY 2017	I-40 SOUTH FRONTAGE ROAD: BRIDGE AND APPROACHES OVER TIMBER CREEK ANDO'FLOW LOCATED 2.7 & 2.8 M EAST OF THE I-40B EAST JCT IN SAYRE. UT FOR (04)	\$50,000
BECKHAM 29004(05) RIGHT OF WAY	Div. 5 IS040B	0.200 Mi.	FFY 2017	I-40 BUSINESS IN ELK CITY: BRIDGE AND APPROACHES OVER UNNAMED CREEKLOCATED 1.1 MILES WEST OF THE I-40 EAST JCT. RW FOR (04)	\$25,000
BECKHAM 29004(06) UTILITIES	Div. 5 IS040B	0.200 Mi.	FFY 2017	I-40 BUSINESS IN ELK CITY: BRIDGE AND APPROACHES OVER UNNAMED CREEKLOCATED 1.1 MILES WEST OF THE I-40 EAST JCT. UT FOR (04)	\$25,000
BECKHAM 29005(05) RIGHT OF WAY	Div. 5 IS040B	0.200 Mi.	FFY 2017	I-40 BUSINESS IN ERICK: BRIDGE AND APPROACHES OVER LITTLE TURKEY CREEK LOCATED 0.2 MILE WEST OF THE SH-30 JCT. RW FOR (04)	\$50,000
BECKHAM 29005(06) UTILITIES	Div. 5 IS040B	0.200 Mi.	FFY 2017	I-40 BUSINESS IN ERICK: BRIDGE AND APPROACHES OVER LITTLE TURKEY CREEK LOCATED 0.2 MILE WEST OF THE SH-30 JCT. UT FOR (04)	\$50,000
BLAINE 26997(04) BRIDGE & APPROACHES	Div. 5 SH003	0.200 Mi.	FFY 2017	SH-3: OVER AN UNNAMED CREEK LOCATED 10.8 MILES EAST OF THE US-270JCT IN WATONGA.	\$2,100,000
BLAINE 27913(08) RIGHT OF WAY	Div. 5 SH003	6.410 Mi.	FFY 2017	SH-3: BEGIN 5.5 MILES EAST OF THE US-270 JCT IN WATONGA AND EXTEND EAST6.41 MILES TO THE KINGFISHER C/L. RW FOR (11)	\$350,000
BLAINE 27918(06) UTILITIES	Div. 5 SH008	0.300 Mi.	FFY 2017	SH-8: BRIDGE AND APPROACHES OVER SALT CREEK LOCATED 7.3 MILES SOUTHOF THE SH-51 JUNCTION. UTILITIES FOR (04)	\$50,000
BLAINE 27950(06) UTILITIES	Div. 5 SH051	0.700 Mi.	FFY 2017	SH-51, BRIDGE AND APPROACHES OVER N. CANADIAN RIVER AND OVERFLOW LOCATED 3.1 AND 3.4 MILES EAST OF THE DEWEY COUNTY LINE. UT FOR (04)	\$75,000
CADDO 21714(04) WIDEN & RESURFACE	Div. 7 SH009	1.380 Mi.	FFY 2017	SH-9: BEGIN AT KIOWA C/L, EXT. E. 1.38 MI. THRU SH-58 JCT. IN CARNEGIE	\$3,500,000

# 8 YEAR CONSTRUCTION WORK PLAN REPORT

WorkPlanBook.rpt

CADDO 24092(04)	Div. 7 SH058	6.000 Mi.	FFY 2017	SH-58 FROM SH-152 S. OF EAKLY, EXT NORTH 6.0 MIS	\$6,744,335
WIDEN & RESURFACE					
CADDO 27039(04)	Div. 7 SH058	0.340 Mi.	FFY 2017	SH-58 OVER WASHITA RIVER BRIDGE, 0.56 MIS N. OF SH-9 IN N. EDGE OF CARNEGIE EXTEND E. 0.34 MI	\$4,879,909
BRIDGE & APPROACHES					
CADDO 27072(07)	Div. 7 SH008	5.000 Mi.	FFY 2017	SH-8 BEGIN AT JCT SH-19/US-277 EXTEND NORTH AND WEST APPROX 5.0 MISSURFACE FOR J.P. 27072(04)	\$6,500,000
SURFACE					
CADDO 27076(05)	Div. 7 US062	6.150 Mi.	FFY 2017	US-62 BEGINNING AT JCT. SH-9 EXTENDING E 6.15 MILES TO CURB SECTION IN ANADARKO (RW FOR J.P. 27076(04))	\$1,200,000
RIGHT OF WAY					
CADDO 27076(06)	Div. 7 US062	6.150 Mi.	FFY 2017	US-62 BEGINNING AT JCT. SH-9 EXTENDING E 6.15 MILES TO CURB SECTION IN ANADARKO (UT FOR J.P. 27076(04))	\$1,200,000
UTILITIES					
CADDO 28815(04)	Div. 7 SH058	1.650 Mi.	FFY 2017	SH-58: WIDEN & OVERLAY, BEGIN 0.65 MIS N. OF SH-9 EXTEND N. 1.65 MIS.	\$2,225,000
WIDEN & RESURFACE					
CADDO 28998(05)	Div. 5 SH058	0.400 Mi.	FFY 2017	SH-58: BRIDGE AND APPROACHES OVER DEER CREEK LOCATED .4 MILE NORTH OF THE I-40 JUNCTION. RW FOR (04)	\$10,000
RIGHT OF WAY					
CADDO 28998(06)	Div. 5 SH058	0.400 Mi.	FFY 2017	SH-58: BRIDGE AND APPROACHES OVER DEER CREEK LOCATED .4 MILE NORTH OF THE I-40 JUNCTION. UT FOR (04)	\$10,000
UTILITIES					
CANADIAN 27004(04)	Div. 4 IS040B	0.200 Mi.	FFY 2017	I-40B: OVER THE UPAC RAILROAD ON THE SOUTH EDGE OF EL RENO	\$6,500,000
BRIDGE & APPROACHES					
CANADIAN 27105(04)	Div. 4 US270	0.200 Mi.	FFY 2017	US 270: OVER AN UNNAMED CREEK 10.5 MILES E. OF THE BLAINE C/L	\$1,500,000
BRIDGE & APPROACHES					
CANADIAN 27106(04)	Div. 4 US270	0.200 Mi.	FFY 2017	US 270: OVER UNNAMED CREEK 6.2 MILES E. OF THE BLAINE C/L	\$1,500,000
BRIDGE & APPROACHES					
CARTER 10154(04)	Div. 7 US070	4.950 Mi.	FFY 2017	US-70: UPGRADE OLD S. LNS AND OVERLAY WB LNS FROM 6.74 MI E. OF SH 76 JCT., EXT E. 4.95 MI (0.8 MI BRIDGE EXCEPT. S. SIDE.)	\$6,869,560
GRADE, DRAIN & SURFACE					
CHEROKEE 27114(04)	Div. 1 SH010	1.960 Mi.	FFY 2017	SH-10: SAFETY IMPROVEMENT	\$500,000
SAFETY IMPROVEMENT					
CHEROKEE 28969(04)	Div. 1 SH010	0.200 Mi.	FFY 2017	SH-10: APPROX. 12.4 MI NE. OF JCT SH-51. (ILLINOIS RIVER)	\$800,000
BANK PROTECTION/RIP-RAP					
CIMARRON 28658(05)	Div. 6 US056	1.000 Mi.	FFY 2017	US-56: OVER BEAVER RIVER APPROX. 8.6 MILES SOUTHWEST OF JCT. US-385 RW FOR 28658(04))	\$30,000
RIGHT OF WAY					
CIMARRON 28658(06)	Div. 6 US056	1.000 Mi.	FFY 2017	US-56: OVER BEAVER RIVER APPROX. 8.6 MILES SOUTHWEST OF JCT. US-385 UT FOR 28658(04))	\$50,000
UTILITIES					
CLEVELAND 09031(14)	Div. 3 IS035	0.780 Mi.	FFY 2017	I-35: 6 LANE FROM 0.34 MI NORTH OF RIVER, NORTH 0.78 MI IN NORMAN (I-35 MAINLINE AT LINDSEY STREET)	\$8,400,000
GRADE, DRAIN & SURFACE					
COAL 27998(04)	Div. 3 US075	0.020 Mi.	FFY 2017	US-75 OVER ROCK CREEK, 7.09 MI NORTH OF SH-3	\$2,300,000
BRIDGE & APPROACHES					
COMANCHE 28813(04)	Div. 7 US277	3.000 Mi.	FFY 2017	US-277: BEGIN 1.56 MIS N. OF COTTON C/L, EXTEND N. 3.0 MILES (INCLUDES IMPROVEMENTS TO 3 INTERSECTIONS AT ENTRANCES TO GERONIMO)	\$3,500,000
WIDEN & RESURFACE					
CRAIG 27089(04)	Div. 8 SH082	0.300 Mi.	FFY 2017	SH-82: LOCUST CREEK, 6.5 MILES NORTH OF MAYES COUNTY LINE	\$2,100,000
BRIDGE & APPROACHES					
CREEK 24131(04)	Div. 8 SH016	6.000 Mi.	FFY 2017	SH-16: FROM SH-48 EAST 6.0 MILES	\$9,000,000
WIDEN & RESURFACE					
CREEK 24132(04)	Div. 8 SH066	1.000 Mi.	FFY 2017	SH-66: FROM APPROX. 0.25 MILES EAST OF DEPEW, NORTHEAST, ON NEW ALIGNMENT (CURVE CORRECTION)	\$2,500,000
GRADE, DRAIN & SURFACE					
CREEK 27083(04)	Div. 8 SH033	0.250 Mi.	FFY 2017	SH-33: UNNAMED CREEK, 1.4 MI. EAST OF PAYNE COUNTY LINE	\$1,100,000
BRIDGE & APPROACHES					
CREEK 27090(04)	Div. 8 US075A	0.300 Mi.	FFY 2017	US-75A: ROCK CREEK, .3 MI. SOUTH OF JCT. SH117	\$2,500,000
BRIDGE REHABILITATION					
CREEK 27925(04)	Div. 8 SH048	0.350 Mi.	FFY 2017	SH-48: CIMARRON RIVER, FROM APPROX. 2.5 MILES NORTH OF JCT. SH-51/SH-28	\$6,403,800
BRIDGE & APPROACHES					

# 8 YEAR CONSTRUCTION WORK PLAN REPORT

WorkPlanBook.rpt

CREEK 28858(05) RIGHT OF WAY	Div. 8 SH016	0.100 Mi.	FFY 2017	SH 16 OVER CHICKEN CREEK, 8.2 MI EAST OF JCT SH 48(RW FOR 2885804)	\$100,000
CREEK 28858(06) UTILITIES	Div. 8 SH016	0.100 Mi.	FFY 2017	SH 16 OVER CHICKEN CREEK, 8.2 MI EAST OF JCT SH 48(UT FOR 2885804)	\$100,000
CUSTER 24145(07) WIDEN & RESURFACE	Div. 5 SH054	5.000 Mi.	FFY 2017	SH-54 FROM 5.0 MI NORTH OF THE NORTH WEATHERFORD C/L, NORTH 5.0 MI	\$6,015,000
CUSTER 28771(05) RIGHT OF WAY	Div. 5 SH033	0.790 Mi.	FFY 2017	SH-33: BRIDGE AND APPROACHES OVER EAST AND WEST BARNITZ CREEKS, LOCATED 5.6 AND 6.4 MILES EAST OF THE SH-44 JCT. RW FOR 28771(04)	\$100,000
CUSTER 28771(06) UTILITIES	Div. 5 SH033	0.790 Mi.	FFY 2017	SH-33: BRIDGE AND APPROACHES OVER EAST AND WEST BARNITZ CREEKS, LOCATED 5.6 AND 6.4 MILES EAST OF THE SH-44 JCT. UT FOR 28771(04)	\$100,000
CUSTER 29001(05) RIGHT OF WAY	Div. 5 IS040	0.200 Mi.	FFY 2017	I-40 SOUTH FRONTAGE ROAD: BRIDGE AND APPROCHES OVER BEAR CREEK LOCATED 3.7 MILES EAST OF THE EAST I-40 BUSINESS JCT IN CLINTON. RW FOR (04)	\$25,000
CUSTER 29001(06) UTILITIES	Div. 5 IS040	0.200 Mi.	FFY 2017	I-40 SOUTH FRONTAGE ROAD: BRIDGE AND APPROCHES OVER BEAR CREEK LOCATED 3.7 MILES EAST OF THE EAST I-40 BUSINESS JCT IN CLINTON. UT FOR (04)	\$25,000
DELAWARE 24150(04) WIDEN & RESURFACE	Div. 8 US059	5.460 Mi.	FFY 2017	US-59 FROM 0.69 MI SOUTH OF SH-127 NORTH, NORTH 5.46 MILES TIED W/ 24151(04)	\$7,672,275
DELAWARE 24151(04) WIDEN & RESURFACE	Div. 8 US059	0.790 Mi.	FFY 2017	US-59: FROM 2.92 MILES NORTH OF SH-20, NORTH 0.79 MILES TIED W/24150(04)	\$1,770,000
DELAWARE 24963(04) BRIDGE & APPROACHES	Div. 8 US059	0.500 Mi.	FFY 2017	US-59: SPAVINAW CREEK, 12.7 MI. NORTH OF US-412A	\$9,700,000
DELAWARE 28856(05) RIGHT OF WAY	Div. 8 SH085A	0.100 Mi.	FFY 2017	SH 58A OVER HORSE CREEK, 3.5 MI EAST OF SH 85(RW FOR 2885604)	\$100,000
DELAWARE 28856(06) UTILITIES	Div. 8 SH085A	0.100 Mi.	FFY 2017	SH 58A OVER HORSE CREEK, 3.5 MI EAST OF SH 85(UT FOR 2885604)	\$100,000
DEWEY 06377(14) GRADE, DRAIN & SURFACE	Div. 5 US183	1.410 Mi.	FFY 2017	US-183: FROM 16.13 MILES N OF THE CUSTER C/L AND EXTEND NORTH 1.41 MILES.(STARTING AT THE NORTH CITY LIMITS OF TALOGA.)	\$3,000,000
DEWEY 17671(06) GRADE & DRAIN	Div. 5 US270	4.000 Mi.	FFY 2017	SH-3/US 270: BEGIN APPROX. 1.7 MI. SE. OF THE SH-51 W JCT. EXT. SE. APPROX 4.0 MILES (DIVIDED 4 LANE) (OFFSET LANES)	\$4,300,000
ELLIS 24223(04) WIDEN & RESURFACE	Div. 6 SH015	4.700 Mi.	FFY 2017	SH-15: BEGIN 3.3 MI. W. OF THE WOODWARD C/L., EXT. E. 4.7 MI.	\$5,465,031
GARFIELD 26374(04) SHOULDER REHAB.	Div. 4 US060	5.380 Mi.	FFY 2017	US 60: FROM CHESTNUT AVE. IN ENID N. APPROX. 5.4 MILES TO 1.0 MILE NORTH OF THE SH 45 JCT.	\$2,302,376
GARFIELD 26374(05) SHOULDER REHAB.	Div. 4 US060	7.860 Mi.	FFY 2017	US 60: FROM 1.0 MILE NORTH OF THE SH 45 JCT. N. APPROX. 7.9 MILES TO THE GRANT C/L	\$3,555,651
GARVIN 21841(04) WIDEN, RESURFACE & BRIDGE	Div. 3 SH019	4.600 Mi.	FFY 2017	SH-19: FROM 1.0 MI EAST OF US-177 IN STRATFORD, EAST 4.6 MI	\$12,000,000
GARVIN 27061(04) BRIDGE & APPROACHES	Div. 3 US077	0.200 Mi.	FFY 2017	US-77 OVER OWL CREEK, 0.6 MI SOUTH OF PAOLI	\$1,993,200
GARVIN 27062(04) BRIDGE & APPROACHES	Div. 3 SH074	0.200 Mi.	FFY 2017	SH-74 OVER BEEF CREEK, 13.35 MI NORTH OF SH-29	\$1,242,600
GARVIN 27064(04) BRIDGE & APPROACHES	Div. 3 SH019	0.200 Mi.	FFY 2017	SH-19 OVER LITTLE PEAVINE CREEK, 6.7 MI EAST OF US-77	\$524,600
GARVIN 27830(05) RIGHT OF WAY	Div. 3 SH019	0.350 Mi.	FFY 2017	SH-19 OVER PEAVINE CREEK, 7.53 MI EAST OF US-77 (RW FOR 27830(04))	\$39,000
GARVIN 27830(06) UTILITIES	Div. 3 SH019	0.350 Mi.	FFY 2017	SH-19 OVER PEAVINE CREEK, 7.53 MI EAST OF US-77 (UT FOR 27830(04))	\$150,000
GARVIN 27997(04) BRIDGE & APPROACHES	Div. 3 SH076	0.020 Mi.	FFY 2017	SH-76 OVER WASHITA RIVER, 9.4 MI NORTH OF STEPHENS C/L	\$6,487,200
GARVIN 27999(04) BRIDGE & APPROACHES	Div. 3 US077	0.020 Mi.	FFY 2017	US-77 OVER WASHITA RIVER, 2.95 MI NORTH OF MURRAY C/L	\$4,900,000

# 8 YEAR CONSTRUCTION WORK PLAN REPORT

WorkPlanBook.rpt

GARVIN 28000(04)	Div. 3	SH074	0.020 Mi.	FFY 2017	SH-74 OVER WASHITA RIVER, 1.41 MI NORTH OF SH-19	\$3,700,000
BRIDGE & APPROACHES						
GRADY 20302(08)	Div. 7	SH039	1.800 Mi.	FFY 2017	SH-39 FROM APPROX 6.79 MIS E. OF US-62, EXT E. 1.8 MIS TO THE MCCLAIN C/L(RW FOR 20302(07))	\$405,000
RIGHT OF WAY						
GRADY 20302(09)	Div. 7	SH039	1.800 Mi.	FFY 2017	SH-39 FROM APPROX 6.79 MIS E. OF US-62, EXT E. 1.8 MIS TO THE MCCLAIN C/L(UT FOR 20302(07))	\$607,000
UTILITIES						
GRADY 20962(04)	Div. 7	US277	2.700 Mi.	FFY 2017	US-277: BEG 1.45 MIS E. OF CADDO C/L AT E. SIDE OF MIDDLE BILL'S CREEK, EXT E. 2.7 MIS ON OFFSET ALIGNMENT TO H.E. BAILEY T.P. OVERPASS BR.	\$5,940,000
GRADE,DRAINING,BRIDGE & SURFACE						
GRADY 27169(05)	Div. 7	US081	4.150 Mi.	FFY 2017	US-81 PARALLEL LANE CONST BEGIN AT US-62 JCT IN CHICKASHA, EXTEND N.APPROXIMATELY 4.15 MIS (RW FOR J.P. 27169(04))	\$1,731,800
RIGHT OF WAY						
GRANT 27130(04)	Div. 4	SH074	0.200 Mi.	FFY 2017	SH 74: OVER UNNAMED CREEK 1.9 MILES N. OF THE GARFIELD C/L	\$500,000
BRIDGE & APPROACHES						
HARMON 27898(04)	Div. 5	SH030	0.350 Mi.	FFY 2017	SH-30: BRIDGE AND APPROACHES OVER ELM FORK OF THE RED RIVER LOCATED 7.6 MILES NORTH OF THE SH-9 JCT.	\$3,574,967
BRIDGE & APPROACHES						
HARMON 28768(05)	Div. 5	SH030	0.200 Mi.	FFY 2017	SH-30: BRIDGE AND APPROACHES OVER SALT FORK OF RED RIVER LOCATED 11.2MILES NORTH OF THE US-62 JUNCTION. RW FOR 28768(04)	\$50,000
RIGHT OF WAY						
HARMON 28768(06)	Div. 5	SH030	0.200 Mi.	FFY 2017	SH-30: BRIDGE AND APPROACHES OVER SALT FORK OF RED RIVER LOCATED 11.2MILES NORTH OF THE US-62 JUNCTION. UT FOR 28768(04)	\$50,000
UTILITIES						
HARPER 26973(04)	Div. 6		0.000 Mi.	FFY 2017	DIVISION 6 BRIDGE PAINT	\$750,000
BRIDGE PAINTING						
HARPER 26974(04)	Div. 6		0.000 Mi.	FFY 2017	DIVISION 6 BRIDGE JOINT	\$250,000
JOINT SEAL/REPAIR						
HARPER 26975(04)	Div. 6		0.000 Mi.	FFY 2017	DIVISION 6 BRIDGE SILANE (WATERPROOF SEAL)	\$50,000
BRIDGE WATER PROOF SEAL						
HARPER 27005(07)	Div. 6		0.000 Mi.	FFY 2017	DIVISION SIX SAFETY IMPROVEMENTS (SITES TO BE DETERMINED)	\$250,000
SAFETY IMPROVEMENT						
HARPER 27008(05)	Div. 6	US183	1.000 Mi.	FFY 2017	US-183 OVER GYP CREEK, 9.8 MILES NORTH OF THE WOODWARD COUNTY LINE RW FOR 27008(04)	\$75,000
RIGHT OF WAY						
HARPER 27008(06)	Div. 6	US183	1.000 Mi.	FFY 2017	US-183 OVER GYP CREEK, 9.8 MILES NORTH OF THE WOODWARD COUNTY LINE UT FOR 27008(04)	\$75,000
UTILITIES						
HASKELL 27102(04)	Div. 1	SH082	0.520 Mi.	FFY 2017	SH-82: BRIDGE OVER OWL CREEK, 5.6 MILES NORTH OF JCT SH-31	\$1,450,000
BRIDGE & APPROACHES						
JEFFERSON 27977(05)	Div. 7	SH079	1.450 Mi.	FFY 2017	SH-79 OVER RED RIVER BEGIN AT TEXAS STATE LINE EXTEND E. 1.45 MIS(RW FOR J.P. 27977(04))	\$200,000
RIGHT OF WAY						
JEFFERSON 27977(06)	Div. 7	SH079	1.450 Mi.	FFY 2017	SH-79 OVER RED RIVER BEGIN AT TEXAS STATE LINE EXTEND E. 1.45 MIS(UT FOR J.P. 27977(04))	\$122,400
UTILITIES						
JOHNSTON 27058(04)	Div. 3	SH022	0.200 Mi.	FFY 2017	SH-22 OVER BUTCHER PEN CREEK, 4.3 MI WEST OF SH-78	\$2,500,000
BRIDGE & APPROACHES						
KAY 24432(05)	Div. 4	IS035	6.000 Mi.	FFY 2017	I-35 BEGINNING AT MILEPOST 213.91 & EXTENDING NORTH TO MILEPOST 220	\$24,496,000
PAVEMENT REHABILITATION						
KAY 26368(04)	Div. 4	US077	4.470 Mi.	FFY 2017	US 77: FROM THE SH 11W JCT. N. APPROX. 4.5 MILES TO SOUTH ST. IN NEWKIRK(SOUTHBOUND ONLY)	\$2,244,937
SHOULDER REHAB.						
KAY 27100(04)	Div. 4	IS035	0.200 Mi.	FFY 2017	I-35: UNDER HUBBARD ROAD 11.0 MILES N. OF THE NOBLE C/L	\$3,500,000
BRIDGE & APPROACHES						
KAY 27119(04)	Div. 4	US177	0.200 Mi.	FFY 2017	US 177: OVER UNNAMED CREEK 7.3 MILES N. OF SH 11	\$1,500,000
BRIDGE & APPROACHES						
KAY 27123(04)	Div. 4	US177	0.200 Mi.	FFY 2017	US 177: OVER UNNAMED CREEK 5.6 MILES N. OF SH 11	\$1,500,000
BRIDGE & APPROACHES						
KIOWA 16063(46)	Div. 5	US183	1.500 Mi.	FFY 2017	US 183 FROM 1.9 MILES SOUTH OF THE 9W JCT AND EXT NORTH 1.7 MILES.GRADE, DRAIN, BR AND SURF (C7-1A) SMC 80/20	\$4,395,000
GRADE,DRAINING,BRIDGE & SURFACE						

# 8 YEAR CONSTRUCTION WORK PLAN REPORT

WorkPlanBook.rpt

KIOWA 27904(06) UTILITIES	Div. 5 SH019	0.150 Mi.	FFY 2017	SH-19: BRIDGE AND APPROACHES OVER AN UNNAMED CREEK LOCATED 1.8 MILE EAST OF THE SH-115 JCT. UTILITIES FOR (04).	\$25,000
KIOWA 27952(06) UTILITIES	Div. 5 SH019	0.200 Mi.	FFY 2017	SH-19, BRIDGE AND APPROACHES OVER UNNAMED CREEK LOCATED 0.2 MILE WEST OF THE CADDO COUNTY LINE. UT FOR (04)	\$30,000
KIOWA 27953(04) BRIDGE & APPROACHES	Div. 5 US062B	0.300 Mi.	FFY 2017	US-62B, BRIDGE AND APPROACHES OVER OTTER CREEK & O'FLOW, LOCATED 2.0MILES NE OF THE TILLMAN COUNTY LINE.	\$1,700,000
KIOWA 28780(05) RIGHT OF WAY	Div. 5 US062B	0.200 Mi.	FFY 2017	US-62B: BRIDGE AND APPROACHES OVER E. FORK DEEP RED CREEK LOCATED 2.4MILES EAST OF THE US-183 JUNCTION. RW FOR 28780(04)	\$50,000
KIOWA 28780(06) UTILITIES	Div. 5 US062B	0.200 Mi.	FFY 2017	US-62B: BRIDGE AND APPROACHES OVER E. FORK DEEP RED CREEK LOCATED 2.4MILES EAST OF THE US-183 JUNCTION. UT FOR 28780(04)	\$50,000
KIOWA 28999(05) RIGHT OF WAY	Div. 5 SH044	0.350 Mi.	FFY 2017	SH-44: BRIDGE AND APPROACHES OVER ELK CREEK AND OVERFLOW LOCATED 7.6 AND 7.8 MILES NORTH OF THE SH-9 JCT. RW FOR (04)	\$10,000
KIOWA 28999(06) UTILITIES	Div. 5 SH044	0.350 Mi.	FFY 2017	SH-44: BRIDGE AND APPROACHES OVER ELK CREEK AND OVERFLOW LOCATED 7.6 AND 7.8 MILES NORTH OF THE SH-9 JCT. UT FOR (04)	\$10,000
LATIMER 27138(04) BRIDGE & APPROACHES	Div. 2 SH001	0.520 Mi.	FFY 2017	SH 1 OVER BUFFALO CREEK AND 2 OVERFLOWS 2.58 MI EAST OF SH 2 & UNNAMED CREEK 3.22 MILES EAST OF SH-2	\$7,000,000
LEFLORE 26347(04) BRIDGE & APPROACHES	Div. 2 US059	0.100 Mi.	FFY 2017	US-59: OVER SHAWNEE CR, 2.6 MI WEST & NORTH OF US-259	\$1,900,000
LEFLORE 27029(04) BRIDGE & APPROACHES	Div. 2 SH063	0.200 Mi.	FFY 2017	SH-63 OVER KIAMICHI RIVER, 2.1 MI EAST OF JCT US-259	\$3,000,000
LINCOLN 27060(04) BRIDGE & APPROACHES	Div. 3 SH105	0.200 Mi.	FFY 2017	SH-105 OVER HEADQUARTERS CREEK, 1.0 MI EAST OF US-177	\$1,847,600
LOGAN 27099(04) BRIDGE & APPROACHES	Div. 4 SH051	0.200 Mi.	FFY 2017	SH 51: OVER WEST BEAVER CREEK 12.6 MILES E. OF THE KINGFISHER C/L	\$3,000,000
LOGAN 27103(04) BRIDGE & APPROACHES	Div. 4 US077	0.200 Mi.	FFY 2017	US 77: OVER THE CIMARRON RIVER 2.8 MILES N. OF SH 33	\$7,000,000
LOGAN 27122(04) BRIDGE & APPROACHES	Div. 4 SH051	0.200 Mi.	FFY 2017	SH 51: OVER MIDDLE BEAVER CREEK 13.7 MILES E. OF THE KINGFISHER C/L	\$3,000,000
LOVE 27047(04) BRIDGE & APPROACHES	Div. 7 US077	0.150 Mi.	FFY 2017	US-77 OVER CLOUDS BRANCH CREEK BEGIN 3.84 MIS S. OF JCT W SH-32 EXTENDN. 0.15 MIS	\$2,047,338
LOVE 28803(05) RIGHT OF WAY	Div. 7 US077	0.300 Mi.	FFY 2017	US-77 RAIL ROAD OVERPASS BEGIN APPROX 1.9 MIS N. OF JCT SH-153 AT THACKERVILLE (RW FOR 28803(04))	\$1,500,000
LOVE 28803(06) UTILITIES	Div. 7 US077	0.300 Mi.	FFY 2017	US-77 RAIL ROAD OVERPASS BEGIN APPROX 1.9 MIS N. OF JCT SH-153 AT THACKERVILLE (UT FOR 28803(04))	\$1,200,000
MAJOR 27009(04) BRIDGE & APPROACHES	Div. 6 US060	1.000 Mi.	FFY 2017	US-60 OVER CIMARRON RIVER, 1.8 MILES SOUTH OF THE SH-8 JCT.	\$8,443,695
MAYES 24382(04) GRADE, DRAIN & SURFACE	Div. 8 SH028	5.330 Mi.	FFY 2017	SH-28: BEGIN US-69/SH-28 JCT. AND EXTEND EAST 5.33 MILES	\$9,676,740
MAYES 27068(04) BRIDGE REHABILITATION	Div. 8 SH082	0.300 Mi.	FFY 2017	SH-82: SALINE CREEK, 5 MI. NORTH OF US412	\$2,500,000
MAYES 28026(05) RIGHT OF WAY	Div. 8 SH020	7.250 Mi.	FFY 2017	SH-20: FROM 0.75 NORTH OF SALINA, NORTH APROX. 7.25 MILES	\$1,200,000
MAYES 28026(06) UTILITIES	Div. 8 SH020	7.250 Mi.	FFY 2017	SH-20: FROM 0.75 NORTH OF SALINA, NORTH APROX. 7.25 MILES	\$600,000
MAYES 28851(05) RIGHT OF WAY	Div. 8 SH020	0.100 Mi.	FFY 2017	SH 20 OVER SPAVINAW CREEK, 12.2 MI NE OF JCT SH 82(RW FOR 2885104)	\$100,000
MAYES 28851(06) UTILITIES	Div. 8 SH020	0.100 Mi.	FFY 2017	SH 20 OVER SPAVINAW CREEK, 12.2 MI NE OF JCT SH 82(UT FOR 2885104)	\$100,000
MCCURTAIN 17427(15) GRADE, DRAINING, BRIDGE & SURFACE	Div. 2 US070	3.140 Mi.	FFY 2017	US-70 FROM 11.97 MI EAST OF BROKEN BOW EAST 3.14 MI	\$7,800,000

# 8 YEAR CONSTRUCTION WORK PLAN REPORT

WorkPlanBook.rpt

MCCURTAIN 18859(08) SURFACE	Div. 2	US070	4.600 Mi.	FFY 2017	US-70:BEGIN 2.4 MILES EAST OF CHOCTAW COUNTY LINE AND EXTEND EAST 4.6 MILESSURF FOR G&D=18859(04)	\$7,500,000
MCCURTAIN 24184(04) GRADE,DRAINING,BRIDGE & SURFACE	Div. 2	SH003	5.510 Mi.	FFY 2017	SH-3: BEGIN 10.54 MI. E. OF THE PUSHMATAHA C/L AND EXTEND E. 5.51 MI. (NOT FULLY FUNDED)	\$7,000,000
MCCURTAIN 26343(04) GRADE,DRAINING,BRIDGE & SURFACE	Div. 2	US259	5.090 Mi.	FFY 2017	US-259: FROM 8.0 MILES NORTH OF THE TEXAS STATE LINE, NORTH 5.09 MIES (NOT FULLY FUNDED)	\$7,500,000
MCINTOSH 27113(04) BRIDGE PAINTING	Div. 1	IS040	0.070 Mi.	FFY 2017	I-40: US-69 BRIDGES OVER I-40, 19.1 MILES EAST OF OKMULGEE C/L	\$580,000
MCINTOSH 27113(05) JOINT SEAL/REPAIR	Div. 1	IS040	0.070 Mi.	FFY 2017	I-40: US-69 BRIDGES OVER I-40, 19.1 MILES EAST OF OKMULGEE C/L	\$230,000
MCINTOSH 27958(04) BRIDGE & APPROACHES	Div. 1	IS040	0.240 Mi.	FFY 2017	I-40: BRIDGES OVER RAILROAD AND CO RD, 20 MI EAST OF OKMULGEE CO LINE(MP 265.4)	\$9,000,000
MCINTOSH 28973(05) RIGHT OF WAY	Div. 1	SH052	2.250 Mi.	FFY 2017	SH-52: OVER MILL CR., 3.64 MI. S. & CHISHOLM CR., 1.68 MI. S. OF JCT. SH-9	\$200,000
MCINTOSH 28973(06) UTILITIES	Div. 1	SH052	2.250 Mi.	FFY 2017	SH-52: OVER MILL CR., 3.64 MI. S. & CHISHOLM CR., 1.68 MI. S. OF JCT. SH-9	\$50,000
MUSKOGEE 26288(04) GRADE,DRAINING,BRIDGE & SURFACE	Div. 1	US266	2.930 Mi.	FFY 2017	US-266: FROM THE MCINTOSH C/L, EAST 2.93 MI TO SH-2(INCLUDES BENNETT CR BR)	\$6,800,000
MUSKOGEE 26976(04) BRIDGE WATER PROOF SEAL	Div. 1		0.000 Mi.	FFY 2017	BRIDGE SILANE(SITE TO BE DETERMINED)	\$50,000
MUSKOGEE 26977(04) BRIDGE PAINTING	Div. 1	IS040	0.040 Mi.	FFY 2017	SH-100: BRIDGE OVER I-40	\$150,000
MUSKOGEE 26978(04) JOINT SEAL/REPAIR	Div. 1	IS040	0.040 Mi.	FFY 2017	SH-100: BRIDGE OVER I-40	\$80,000
MUSKOGEE 27081(04) PAVEMENT REHABILITATION	Div. 1	US069	6.500 Mi.	FFY 2017	US-69: BEGIN AT MCINTOSH COUNTY LINE, EXTEND NORTH 4.5 MI NB, 6.5 MI SB(UNBONDED CONC OLAY)	\$16,000,000
MUSKOGEE 27956(04) INTERSECT MODIF	Div. 1	US062	4.050 Mi.	FFY 2017	US-62/SH-10: SAFETY IMP AND INTERSECTION MOD, US-62 BEG 3.8 MI EAST OFSH-16 JCT EAST 3.85 MI AND JCT SH-10/US-62	\$1,200,000
MUSKOGEE 28962(05) RIGHT OF WAY	Div. 1	SH010	0.250 Mi.	FFY 2017	SH-10: OVER LITTLE GREEN LEAF CREEK, 7.3 MI. NORTH OF C/L	\$200,000
MUSKOGEE 28962(06) UTILITIES	Div. 1	SH010	0.250 Mi.	FFY 2017	SH-10: OVER LITTLE GREEN LEAF CREEK, 7.3 MI. NORTH OF C/L	\$50,000
NOBLE 24238(07) BRIDGE WATER PROOF SEAL	Div. 4		0.000 Mi.	FFY 2017	DIVISION 4 - BRIDGE WATERPROOF SEAL	\$100,000
NOBLE 24239(07) BRIDGE PAINTING	Div. 4		0.000 Mi.	FFY 2017	DIVISION 4 - BRIDGE PAINT & JOINT REPAIR	\$1,000,000
NOBLE 27126(04) BRIDGE REPAIR	Div. 4		0.000 Mi.	FFY 2017	BRIDGE REPAIRS ON 4 BRIDGES IN GARFIELD, LOGAN, NOBLE, & PAYNE COUNTIES	\$1,250,000
NOWATA 24750(04) BRIDGE & APPROACHES	Div. 8	US169	0.250 Mi.	FFY 2017	US-169: HICKORY CREEK,13.5 MILES NORTH OF JCT. US-60	\$4,495,413
NOWATA 27092(04) BRIDGE & APPROACHES	Div. 8	US169	0.250 Mi.	FFY 2017	US-169: OPOSSUM CREEK, 17 MI. NORTH OF JCT. US60	\$1,700,000
NOWATA 28857(05) RIGHT OF WAY	Div. 8	SH028	0.100 Mi.	FFY 2017	SH 28 OVER SALT CREEK, 1.3 MI SOUTH OF THE JCT OF US 60(RW FOR 2885704)	\$100,000
NOWATA 28857(06) UTILITIES	Div. 8	SH028	0.100 Mi.	FFY 2017	SH 28 OVER SALT CREEK, 1.3 MI SOUTH OF THE JCT OF US 60(UT FOR 2885704)	\$100,000
OKFUSKEE 12972(06) RIGHT OF WAY	Div. 3	US075	7.100 Mi.	FFY 2017	US-75: FROM SEMINOLE AVE. IN WEELETKA, NORTH 7.1 MI TO JUST NORTH OF I-40 (RW FOR 12972(04))	\$1,495,600
OKFUSKEE 12972(07) UTILITIES	Div. 3	US075	7.100 Mi.	FFY 2017	US-75: FROM SEMINOLE AVE. IN WEELETKA, NORTH 7.1 MI TO JUST NORTH OF I-40 (UT FOR 12972(04))	\$2,048,600

# 8 YEAR CONSTRUCTION WORK PLAN REPORT

WorkPlanBook.rpt

OKFUSKEE 27055(04)	Div. 3	IS040	0.020 Mi.	FFY 2017	SH-48 OVER I-40, 3.95 MI EAST OF SEMINOLE C/L	\$3,954,900
BRIDGE & APPROACHES						
OKLAHOMA 09033(16)	Div. 4	IS235	0.200 Mi.	FFY 2017	I-235: NW 50TH AND BNSF BRIDGES AND APPROACHES (SEGMENT 4A)(100% IM)	\$7,760,267
GRADE,DRAINING,BRIDGE & SURFACE						
OKLAHOMA 09033(25)	Div. 4	IS235	0.500 Mi.	FFY 2017	I-235: MAINLINE FROM NW 36TH STREET INTERCHANGE TO NORTH OF NW 50TH (SEGMENT 7) (S-48)(H-88,89)	\$15,450,000
GRADE,DRAINING,BRIDGE & SURFACE						
OKLAHOMA 20330(04)	Div. 4	IS035	4.540 Mi.	FFY 2017	I-35: FROM FORT SMITH JCT, EXTEND NORTH TO I-44	\$11,723,502
RESURFACE						
OKLAHOMA 26422(05)	Div. 4	IS040	3.000 Mi.	FFY 2017	I-40: FROM MILE MARKER 170 EAST TO MILE MARKER 173 (RECONSTRUCT & ADD LANES & RECONSTRUCT, HARRAH/NEWALLA INTERCHANGE	\$24,000,000
RECONSTRUCT-ADDED LANES						
OKLAHOMA 26423(04)	Div. 4	SH066	7.630 Mi.	FFY 2017	SH-66 FROM APPROX 6.50 MI EAST OF I-35, EAST APPROX 7.63 MI	\$11,000,000
SHOULDER IMPROVEMENT & RESURFACE						
OKLAHOMA 27107(04)	Div. 4	IS240	0.200 Mi.	FFY 2017	SH 77H (SOONER ROAD): OVER I-240 4.0 MILES E. OF I-35	\$1,620,000
BRIDGE REHABILITATION						
OKLAHOMA 27125(04)	Div. 4		0.000 Mi.	FFY 2017	BRIDGE REPAIRS ON US 62 OVER 2 UNNAMED CREEKS 14.2 & 15.7 MILES E. OF I-35 & ON SH 3 OVER BLUFF CREEK 3.5 MILES E. OF THE CANADIAN C/L	\$1,500,000
BRIDGE REPAIR						
OKMULGEE 10465(04)	Div. 1	SH056	0.640 Mi.	FFY 2017	SH56: BRIER CR AND TRIB LOCATED 0.42 & 0.61 MI E OF OKFUSKEE C/L.	\$4,480,000
BRIDGE & APPROACHES						
OKMULGEE 21740(05)	Div. 1	US075	2.600 Mi.	FFY 2017	US-75: BRIDGES FOR RDWY 7.0 MI NORTH OF I-40 NORTH 2.6 MI (NORTHBOUND ONLY)	\$11,647,413
GRADE,DRAINING,BRIDGE & SURFACE						
OKMULGEE 28967(04)	Div. 1	US075	4.700 Mi.	FFY 2017	US-75: SAFETY IMPROVEMENT (LEFT TURN LANES)	\$2,400,000
INTERSECT MODIF						
OSAGE 24752(05)	Div. 8	SH020	0.250 Mi.	FFY 2017	SH-20: SYCAMORE CREEK , 7.9 MILE EAST OF SH-18	\$2,000,000
BRIDGE & APPROACHES						
OSAGE 27040(05)	Div. 8	SH018	3.200 Mi.	FFY 2017	SH18: FROM 5.68 MILES NORTH OF PAWNEE C/L, NORTH APPROX. 3.2 MILESROW FOR 27040(04)	\$2,000,000
RIGHT OF WAY						
OSAGE 27040(06)	Div. 8	SH018	3.200 Mi.	FFY 2017	SH18: FROM 5.68 MILES NORTH OF PAWNEE C/L, NORTH APPROX. 3.2 MILESUT FOR 27040(04)	\$1,000,000
UTILITIES						
OSAGE 27084(04)	Div. 8	SH020	0.300 Mi.	FFY 2017	SH-20: BUG CREEK, 11.5 MI EAST OF JCT. SH18	\$2,400,000
BRIDGE & APPROACHES						
OSAGE 27086(04)	Div. 8	SH018	0.300 Mi.	FFY 2017	SH-18: SOLOMAN CREEK, 9 MI. NORTH OF PAWNEE COUNTY LINE	\$1,600,000
BRIDGE REHABILITATION						
OSAGE 27088(04)	Div. 8	US060	0.300 Mi.	FFY 2017	US-60: CLEAR CREEK, 1.5 MI WEST OF SH99 (WEST EDGE OF PAWHUSKA)	\$3,900,000
BRIDGE REHABILITATION						
OSAGE 27995(04)	Div. 8	SH099	0.300 Mi.	FFY 2017	SH-99: POND CREEK, 5.1 MILES NORTH OF SH-10 JCT.	\$1,900,000
BRIDGE & APPROACHES						
OSAGE 27996(04)	Div. 8	US060	0.200 Mi.	FFY 2017	US-60: UNNAMED CREEK, 2 MILES EAST OF SH-18 JCT.	\$400,000
BRIDGE REPAIR						
OSAGE 28860(05)	Div. 8	SH099	0.100 Mi.	FFY 2017	SH 99 OVER BIRCH CREEK, 2.7 MI NORTH OF JCT SH 10(RW FOR 288604)	\$100,000
RIGHT OF WAY						
OSAGE 28860(06)	Div. 8	SH099	0.100 Mi.	FFY 2017	SH 99 OVER BIRCH CREEK, 2.7 MI NORTH OF JCT SH 10(UT FOR 288604)	\$100,000
UTILITIES						
OTTAWA 12573(09)	Div. 8	SH010	4.800 Mi.	FFY 2017	SH-10: FROM JCT. SH-10/SH-137, EAST APPROX. 5 MILES TO JCT. SH-10C	\$600,000
RIGHT OF WAY						
OTTAWA 12573(10)	Div. 8	SH010	4.800 Mi.	FFY 2017	SH-10: FROM JCT. SH-10/SH-137, EAST APPROX. 5 MILES TO JCT. SH-10C	\$200,000
UTILITIES						
OTTAWA 27016(04)	Div. 8	SH125	1.500 Mi.	FFY 2017	SH-125: FROM FAIRLAND NORTH APPROX. 1.5 MILES	\$3,000,000
WIDEN & RESURFACE						
PAWNEE 27934(04)	Div. 8	US064	0.030 Mi.	FFY 2017	US-64: CEDAR CREEK, APPROX. 0.1 MILES SOUTH OF SH-99 JCT.	\$3,456,800
BRIDGE & APPROACHES						



# 8 YEAR CONSTRUCTION WORK PLAN REPORT

WorkPlanBook.rpt

PAWNEE 28852(05)	Div. 8 SH018	0.100 Mi.	FFY 2017	SH 18 OVER CAMP CREEK, 1.5 MI SOUTH OF JCT US 64(RW FOR 2885204)	\$100,000
RIGHT OF WAY					
PAWNEE 28852(06)	Div. 8 SH018	0.100 Mi.	FFY 2017	SH 18 OVER CAMP CREEK, 1.5 MI SOUTH OF JCT US 64(UT FOR 2885204)	\$100,000
UTILITIES					
PAWNEE 28877(05)	Div. 8 US064	0.100 Mi.	FFY 2017	US 64 OVER COWSKIN CREEK, 7.6 MILES SOUTH OF JCT SH 99(RW FOR 2887704)	\$50,000
RIGHT OF WAY					
PAWNEE 28877(06)	Div. 8 US064	0.100 Mi.	FFY 2017	US 64 OVER COWSKIN CREEK, 7.6 MILES SOUTH OF JCT SH 99(UT FOR 2887704)	\$50,000
UTILITIES					
PAYNE 27104(04)	Div. 4 SH051	0.200 Mi.	FFY 2017	SH 51: EASTBOUND LANES OVER UNNAMED CREEK 5.6 MILES E. OF THE LOGAN C/L	\$3,000,000
BRIDGE & APPROACHES					
PITTSBURG 26348(04)	Div. 2 SH071	0.100 Mi.	FFY 2017	SH-71: OVER AN UNNAMED CR, 3.0 MI NORTH OF SH-31	\$1,000,000
BRIDGE & APPROACHES					
PONTOTOC 22973(15)	Div. 3	0.000 Mi.	FFY 2017	DIVISION 3: BRIDGE WATER PROOFING SEAL (SILANE)	\$100,000
BRIDGE WATER PROOF SEAL					
PONTOTOC 23284(08)	Div. 3	0.000 Mi.	FFY 2017	DIVISION 3: BRIDGE PAINT PROJECTS	\$700,000
BRIDGE PAINTING					
PONTOTOC 23285(08)	Div. 3	0.000 Mi.	FFY 2017	DIVISION 3: BRIDGE JOINT SEAL/REPAIR PROJECTS	\$300,000
JOINT SEAL/REPAIR					
PONTOTOC 23286(10)	Div. 3 SH099	2.450 Mi.	FFY 2017	SH-99: FROM 5.5 MI NORTH OF SH-99A, NORTH TO SH-3	\$4,200,000
WIDEN & RESURFACE					
POTTAWATOMIE 21788(07)	Div. 3 SH102	3.000 Mi.	FFY 2017	SH-102: FROM SH-9, NORTH 3.06 MI	\$9,625,000
WIDEN & RESURFACE					
POTTAWATOMIE 23288(07)	Div. 3 SH009	2.000 Mi.	FFY 2017	SH-9: FROM 3.49 MI EAST OF SH-102, EAST 2.0 MI TO END OF EXISTING CONCRETE SECTION AT WEST SIDE OF TECUMSEH	\$7,950,000
GRADE, DRAIN & SURFACE					
POTTAWATOMIE 24240(07)	Div. 3 SH039	3.000 Mi.	FFY 2017	SH-39: FROM 9.9 MI EAST OF CLEVELAND C/L, EAST TO US-177 IN ASHER	\$10,750,000
WIDEN, RESURFACE & BRIDGE					
PUSHMATAHA 24333(08)	Div. 2	0.010 Mi.	FFY 2017	DIVISION 2: BRIDGE MAINTENANCE - VARIOUS LOCATIONS (JOINT REPAIR)	\$200,000
JOINT SEAL/REPAIR					
PUSHMATAHA 24333(14)	Div. 2	0.100 Mi.	FFY 2017	DIVISION 2: MAINTENANCE - VARIOUS LOCATIONS BRIDGE PAINTING	\$800,000
BRIDGE PAINTING					
ROGER MILLS 27899(04)	Div. 5 US283	0.250 Mi.	FFY 2017	US-283: BRIDGE AND APPROACHES OVER DEAD INDIAN CREEK LOCATED 7.4 MILESNORTH OF THE SH-47 JCT.	\$2,000,000
BRIDGE & APPROACHES					
ROGERS 24846(04)	Div. 8 US412	0.870 Mi.	FFY 2017	US-412: VERDRIGRIS RIVER , 7.5 MILE EAST OF I-44.	\$5,700,000
BRIDGE REHABILITATION					
ROGERS 27087(04)	Div. 8 SH066	0.300 Mi.	FFY 2017	SH-66: UNNAMED CREEK, 5.3 MI. NORTH OF I-44TIED W/2709104	\$2,100,000
BRIDGE & APPROACHES					
ROGERS 27091(04)	Div. 8 SH066	0.500 Mi.	FFY 2017	SH-66: MOSSEY CREEK, 4.9 MI. N OF JCT. I-44TIED W/ 2708704	\$4,100,000
BRIDGE & APPROACHES					
SEMINOLE 21845(04)	Div. 3 SH009	1.000 Mi.	FFY 2017	SH-9: FROM 8.58 MI EAST OF SH-3E, EXTEND EAST 1.0 MI	\$1,846,400
GRADE, DRAIN & SURFACE					
SEMINOLE 28911(04)	Div. 3 SH056	0.020 Mi.	FFY 2017	SH-56 OVER JUMPER CREEK, 1.3 MI EAST OF SH-3E	\$2,000,000
BRIDGE & APPROACHES					
SEQUOYAH 28961(05)	Div. 1 IS040	0.250 Mi.	FFY 2017	I-40: BRIDGE OVER CO. RD. (OLD US-64) & KCS R.R., 1.40 MI. E. OF JCT. US-59	\$350,000
RIGHT OF WAY					
SEQUOYAH 28961(06)	Div. 1 IS040	0.250 Mi.	FFY 2017	I-40: BRIDGE OVER CO. RD. (OLD US-64) & KCS R.R., 1.40 MI. E. OF JCT. US-59	\$150,000
UTILITIES					
SEQUOYAH 28974(05)	Div. 1 US064	0.400 Mi.	FFY 2017	US-64: OVER OLD US-64 & MOPAC R.R. UNDER, 21.19 MI. EAST OF JCT US-59	\$75,000
UTILITIES					
STEPHENS 20316(04)	Div. 7 US081	1.600 Mi.	FFY 2017	US-81: SOUTH CONNECTION BYPASS, NORTHWESTERLY TO RELOCATED SH-7 AT 27THSTREET	\$17,570,000
GRADE, DRAINING, BRIDGE & SURFACE					

# 8 YEAR CONSTRUCTION WORK PLAN REPORT

WorkPlanBook.rpt

STEPHENS 27018(04) BRIDGE REPAIR	Div. 7	0.000 Mi.	FFY 2017	DIVISION SEVEN BRIDGE MAINTENANCE(BRIDGE PAINT & JOINT REPAIR)	\$920,000
STEPHENS 27019(04) BRIDGE WATER PROOF SEAL	Div. 7	0.000 Mi.	FFY 2017	DIVISION WIDE BRIDGE WATER PROOF SEAL(SITES TO BE DETERMINED)	\$80,000
STEPHENS 27966(05) RIGHT OF WAY	Div. 7 SH053	0.400 Mi.	FFY 2017	SH-53 OVER S. FORK DEER CREEK BEGIN 4.1 MIS E. OF US-810.4 MIS (RW FOR J.P. 27966(04))	\$25,000
STEPHENS 27966(06) UTILITIES	Div. 7 SH053	0.400 Mi.	FFY 2017	SH-53 OVER S. FORK DEER CREEK BEGIN 4.1 MIS E. OF US-810.4 MIS (UT FOR J.P. 27966(04))	\$176,400
TEXAS 20947(04) GRADE & DRAIN	Div. 6 US054	3.700 Mi.	FFY 2017	US-54: FR 4.8 MILES NORTH OF US-64, EXTEND NORTH 3.7 MILES SURFACE = 20947(07)	\$3,300,000
TEXAS 20947(07) SURFACE	Div. 6 US054	3.700 Mi.	FFY 2017	US-54: FR 4.8 MILES NORTH OF US-64, EXTEND NORTH 3.7 MILES ROADWAY = 20947(04)	\$7,525,000
TEXAS 20947(08) R/R CROSSING SURF	Div. 6 US054	3.700 Mi.	FFY 2017	US-54: FR 4.8 MILES NORTH OF US-64, EXTEND NORTH 3.7 MILES RR WITHIN = 20947(07)	\$59,353
TEXAS 24413(05) RIGHT OF WAY	Div. 6 SH136	2.500 Mi.	FFY 2017	SH-136 FROM US-412 SOUTH 2.5 MI RW FOR 24413(04)	\$848,000
TEXAS 24413(06) UTILITIES	Div. 6 SH136	2.500 Mi.	FFY 2017	SH-136 FROM US-412 SOUTH 2.5 MI UT FOR 24413(04)	\$800,000
TULSA 27015(04) BRIDGE & APPROACHES	Div. 8 US064	0.200 Mi.	FFY 2017	US-64: SH-151 UNDER (EAST & WEST BOUND), 0.3 MI SOUTH EAST OF OSAGE C/L	\$3,400,000
TULSA 27073(04) BRIDGE & APPROACHES	Div. 8 US169	0.250 Mi.	FFY 2017	US-169: NORTH & SOUTH BOUND BRIDGES (SH-135 UNDER), 8.7 MI. NORTH OF I-44	\$5,200,000
TULSA 27931(04) BRIDGE REHABILITATION	Div. 8 SH011	0.250 Mi.	FFY 2017	SH-11: I-244/SH-II JCT. (OFF RAMP)	\$929,200
TULSA 27937(04) BRIDGE & APPROACHES	Div. 8 US064	0.500 Mi.	FFY 2017	US-64: SNAKE CREEK, APPROX. 10.4 MILES SOUTH OF CREEK TURNPIKE	\$2,493,200
TULSA 28848(05) RIGHT OF WAY	Div. 8 US075	0.500 Mi.	FFY 2017	US 75 OVER NORTH DUCK CREEK, 1.4 MI NORTH OF OKMULGEE C/L(RW FOR 2884804)	\$100,000
TULSA 28848(06) UTILITIES	Div. 8 US075	0.100 Mi.	FFY 2017	US 75 OVER NORTH DUCK CREEK, 1.4 MI NORTH OF OKMULGEE C/L(UT FOR 2884804)	\$100,000
TULSA 28849(05) RIGHT OF WAY	Div. 8 US075	0.500 Mi.	FFY 2017	US 75 OVER POLECAT CREEK, 3.8 MI NORTH OF JCT SH 67(RW FOR 2884904)	\$100,000
TULSA 28849(06) UTILITIES	Div. 8 US075	0.500 Mi.	FFY 2017	US 75 OVER POLECAT CREEK, 3.8 MI NORTH OF JCT SH 67(UT FOR 2884904)	\$100,000
TULSA 28861(05) RIGHT OF WAY	Div. 8 IS244	0.100 Mi.	FFY 2017	WEST 23RD STREET SOUTH OVER I-244(INCLUDES EXIT RAMP) (RW FOR 2886104)	\$50,000
TULSA 28861(06) UTILITIES	Div. 8 IS244	0.100 Mi.	FFY 2017	WEST 23RD STREET SOUTH OVER I-244(INCLUDES EXIT RAMP) (UT FOR 2886104)	\$50,000
TULSA 28862(05) RIGHT OF WAY	Div. 8 IS444	0.100 Mi.	FFY 2017	BOSTON AVE AND MAIN STREET OVER I-444, & CHEYENNE AVE OVER I-4441.2 MILES EAST OF I-244(RW FOR 2886204)	\$50,000
TULSA 28862(06) UTILITIES	Div. 8 IS444	0.100 Mi.	FFY 2017	BOSTON AVE AND MAIN STREET OVER I-444, & CHEYENNE AVE. OVER I-4441.2 MILES EAST OF I-244(UT FOR 2886204)	\$50,000
TULSA 28865(06) UTILITIES	Div. 8 IS444	0.100 Mi.	FFY 2017	2ND STREET OVER I-444, 1.41 MI NORTH OF SH 51(UT FOR 2886504)	\$50,000
TULSA 28865(07) RIGHT OF WAY	Div. 8 IS444	0.500 Mi.	FFY 2017	2ND STREET OVER I-444, 1.41 MI NORTH OF SH 51(RW FOR 2886504)	\$50,000
TULSA 28867(05) RIGHT OF WAY	Div. 8 SH011	0.100 Mi.	FFY 2017	SHERIDAN RD OVER SH 11, APPROX. 3 MI WEST OF US 75(RW FOR 2886704)	\$50,000
TULSA 28867(06) UTILITIES	Div. 8 SH011	0.100 Mi.	FFY 2017	SHERIDAN RD OVER SH 11, APPROX. 3 MI WEST OF US 75(UT FOR 2886704)	\$50,000

# 8 YEAR CONSTRUCTION WORK PLAN REPORT

WorkPlanBook.rpt

TULSA 28868(05) RIGHT OF WAY	Div. 8 IS444	0.100 Mi.	FFY 2017	4TH STREET OVER I-444, .8 MILES NORTH OF SH 51(RW FOR 2886804)	\$50,000
TULSA 28868(06) UTILITIES	Div. 8 IS444	0.100 Mi.	FFY 2017	4TH STREET OVER I-444, .8 MILES NORTH OF SH 51(UT FOR 2886804)	\$50,000
TULSA 28869(05) RIGHT OF WAY	Div. 8 IS244	0.100 Mi.	FFY 2017	GILCREASE DRIVE WESTBOUND OVER I-244, .1 MILES NORTH OF JCT I-44(RW FOR 2886904)	\$50,000
TULSA 28869(06) UTILITIES	Div. 8 IS244	0.100 Mi.	FFY 2017	GILCREASE DRIVE WESTBOUND OVER I-244, .1 MILES NORTH OF JCT I-44(UT FOR 2886904)	\$50,000
TULSA 28870(05) RIGHT OF WAY	Div. 8 IS244	0.100 Mi.	FFY 2017	GILCREASE DRIVE EASTBOUND OVER I-244, .05 MILES NORTH OF JCT I-44(TIED TO 2886904) (RW FOR 2887004)	\$50,000
TULSA 28870(06) UTILITIES	Div. 8 IS244	0.100 Mi.	FFY 2017	GILCREASE DRIVE EASTBOUND OVER I-244, .05 MILES NORTH OF JCT I-44(TIED TO 2886904) (UT FOR 2887004)	\$50,000
TULSA 28872(05) RIGHT OF WAY	Div. 8 IS044	0.100 Mi.	FFY 2017	I-44 OVER RAILROAD NORTHBOUND AND SOUTHBOUND, .2 MILES EAST OF I-244(RW FOR 2887204)	\$50,000
TULSA 28872(06) UTILITIES	Div. 8 IS044	0.100 Mi.	FFY 2017	I-44 OVER RAILROAD NORTHBOUND AND SOUTHBOUND, .2 MILES EAST OF I-244(UT FOR 2887204)	\$50,000
TULSA 28873(05) RIGHT OF WAY	Div. 8 US169	0.100 Mi.	FFY 2017	EAST 36TH NORTH STREET OVER US 169, 4.8 MILES NORTH OF JCT I-44(RW FOR 2887304)	\$50,000
TULSA 28873(06) UTILITIES	Div. 8 US169	0.100 Mi.	FFY 2017	EAST 36TH NORTH STREET OVER US 169, 4.8 MILES NORTH OF JCT I-44(UT FOR 2887304)	\$50,000
TULSA 28875(05) RIGHT OF WAY	Div. 8 IS044	0.100 Mi.	FFY 2017	I-44 RAMP OVER M AND V RAILROAD, .5 MILES EAST OF JCT US 75(RW FOR 2887504)	\$50,000
TULSA 28875(06) UTILITIES	Div. 8 IS044	0.100 Mi.	FFY 2017	I-44 RAMP OVER M AND V RAILROAD, .5 MILES EAST OF JCT US 75(UT FOR 2887504)	\$50,000
TULSA 28876(05) RIGHT OF WAY	Div. 8 IS044	0.100 Mi.	FFY 2017	US 75 OVER I-44 NORTH AND SOUTHBOUND, 2.0 MILES EAST OF JCT SH 66(RW FOR 2887604)	\$50,000
TULSA 28876(06) UTILITIES	Div. 8 IS044	0.100 Mi.	FFY 2017	US 75 OVER I-44 NORTH AND SOUTHBOUND, 2.0 MILES EAST OF JCT SH 66(UT FOR 2887604)	\$50,000
TULSA 28878(05) RIGHT OF WAY	Div. 8 SH051	0.100 Mi.	FFY 2017	SH 51 OVER SHERIDAN NORTH AND SOUTHBOUND AND THE MK & T RAILROAD 2.6 MILES SOUTHEAST OF 21ST STREET, (RW FOR 2887804)	\$50,000
TULSA 28878(06) UTILITIES	Div. 8 SH051	0.100 Mi.	FFY 2017	SH 51 OVER SHERIDAN NORTH AND SOUTHBOUND AND THE MK & T RAILROAD 2.6 MILES SOUTHEAST OF 21ST STREET, (UT FOR 2887804)	\$50,000
TULSA 28879(05) RIGHT OF WAY	Div. 8 IS444	0.100 Mi.	FFY 2017	US 75 RAMP NORTH TO WEST OVER I-444 SOUTHBOUND(RW FOR 2887904)	\$50,000
TULSA 28879(06) UTILITIES	Div. 8 IS444	0.100 Mi.	FFY 2017	US 75 RAMP NORTH TO WEST OVER I-444 SOUTHBOUND(UT FOR 2887904)	\$50,000
TULSA 28880(05) RIGHT OF WAY	Div. 8 US075	0.100 Mi.	FFY 2017	US 75 RAMP NORTH TO EAST, OVER 2ND STREET, EAST 1ST, AND US 75(RW FOR 2888004)	\$50,000
TULSA 28880(06) UTILITIES	Div. 8 US075	0.100 Mi.	FFY 2017	US 75 RAMP NORTH TO EAST, OVER 2ND STREET, EAST 1ST, AND US 75(UT FOR 2888004)	\$50,000
TULSA 28881(05) RIGHT OF WAY	Div. 8 IS444	0.100 Mi.	FFY 2017	I-444 OVER 11TH AND 6TH STREET, .3 MILES NORTH OF SH 51(RW FOR 2888104)	\$50,000
TULSA 28881(06) UTILITIES	Div. 8 IS444	0.100 Mi.	FFY 2017	I-444 OVER 11TH AND 6TH STREET, .3 MILES NORTH OF SH 51(UT FOR 2888104)	\$50,000
TULSA 28882(05) RIGHT OF WAY	Div. 8 ??????1	0.100 Mi.	FFY 2017	SH 12 OVER 49TH AVENUE, 0.7 MILES WEST JCT I-44(RW FOR 2888204)	\$50,000
TULSA 28882(06) UTILITIES	Div. 8 ??????1	0.100 Mi.	FFY 2017	SH 12 OVER 49TH AVENUE, 0.7 MILES WEST JCT I-44(UT FOR 2888204)	\$50,000
TULSA 28883(05) RIGHT OF WAY	Div. 8 US064	0.100 Mi.	FFY 2017	US 64 OVER CO. RD EAST AND WESTBOUND, 4.6 MILES SE OF OSAGE C/L(RW FOR 2888304)	\$50,000

# 8 YEAR CONSTRUCTION WORK PLAN REPORT

WorkPlanBook.rpt

TULSA 28883(06) UTILITIES	Div. 8 US064	0.100 Mi.	FFY 2017	US 64 OVER CO. RD EAST AND WESTBOUND, 4.6 MILES SE OF OSAGE C/L(UT FOR 2888304)	\$50,000
TULSA 28884(05) RIGHT OF WAY	Div. 8 US064	0.100 Mi.	FFY 2017	US 64 OVER 97TH WEST AVENUE, .8 MILES EAST JCT SH-97(RW FOR 2888404)	\$50,000
TULSA 28884(06) UTILITIES	Div. 8 US064	0.100 Mi.	FFY 2017	US 64 OVER 97TH WEST AVENUE, .8 MILES EAST JCT SH-97(UT FOR 2888404)	\$50,000
TULSA 28885(05) RIGHT OF WAY	Div. 8 SH051	0.100 Mi.	FFY 2017	SH 51 OVER THE ARKANSAS RIVER SOUTHBOUND AND RR, .1 MI NORTH OF JCT SH 97(RW FOR 2888504)	\$50,000
TULSA 28885(06) UTILITIES	Div. 8 SH051	0.100 Mi.	FFY 2017	SH 51 OVER THE ARKANSAS RIVER SOUTHBOUND AND RR, .1 MI NORTH OF JCT SH 97(UT FOR 2888504)	\$50,000
TULSA 28886(05) RIGHT OF WAY	Div. 8 SH011	0.100 Mi.	FFY 2017	NORTH 69TH EAST AVE., OVER SH 11(RW FOR 2888604)	\$50,000
TULSA 28886(06) UTILITIES	Div. 8 SH011	0.100 Mi.	FFY 2017	NORTH 69TH EAST AVE., OVER SH 11(UT FOR 2888604)	\$50,000
TULSA 28887(05) RIGHT OF WAY	Div. 8 IS244	0.100 Mi.	FFY 2017	MEMORIAL ROAD OVER I-244 NORTH AND SOUTHBOUND, 5.25 MI EAST OF JCT I-444(RW FOR 288704)	\$50,000
TULSA 28887(06) UTILITIES	Div. 8 IS244	0.100 Mi.	FFY 2017	MEMORIAL ROAD OVER I-244 NORTH AND SOUTHBOUND, 5.25 MI EAST OF JCT I-444(UT FOR 288704)	\$50,000
TULSA 28888(05) RIGHT OF WAY	Div. 8 IS244	0.100 Mi.	FFY 2017	I-244 RAMP N-E OVER I-244 EAST AND WESTBOUND UNDER AND I-244 RAMP W-N5.54 MILES EAST OF JCT I-444, (RW FOR 2888804)	\$50,000
TULSA 28888(06) UTILITIES	Div. 8 IS244	0.100 Mi.	FFY 2017	I-244 RAMP N-E OVER I-244 EAST AND WESTBOUND UNDER AND I-244 RAMP W-N5.54 MILES EAST OF JCT I-444, (UT FOR 2888804)	\$50,000
TULSA 28897(04) PAVEMENT REHABILITATION	Div. 8 IS244	1.500 Mi.	FFY 2017	I-244 FROM ALLEGHENY AVE. EAST APPROX. 1.5 MI TO 73 RD.(IM EARMARK)	\$17,498,793
WAGONER 20916(04) GRADE, DRAIN & SURFACE	Div. 1 SH072	1.770 Mi.	FFY 2017	SH-72: FR 2.15 MILES NORTH OF MUSKOGEE COUNTY LINE, EXTEND NORTH	\$4,020,000
WAGONER 21951(04) BRIDGE PAINTING	Div. 1 US069	0.200 Mi.	FFY 2017	US-69: OVER THE VERDIGRIS RIVER/NAVIGATION CHANNEL, 4.9 MI. N. OF THEMUSKOGEE C/L	\$2,650,000
WASHINGTON 27077(04) BRIDGE REHABILITATION	Div. 8 US075	0.250 Mi.	FFY 2017	US-75: TURKEY CREEK, 1.3 MI NORTH OF US60E	\$950,000
WASHITA 24352(07) WIDEN, RESURFACE & BRIDGE	Div. 5 SH152	4.000 Mi.	FFY 2017	SH-152 FROM 2.0 MI EAST OF THE BECKHAM C.L EAST 4.0 MI	\$4,640,000
WASHITA 26998(04) BRIDGE & APPROACHES	Div. 5 SH115	0.200 Mi.	FFY 2017	SH-115 OVER GYP CREEK LOCATED 3.0 MILES SOUTH OF THE SH-152 JUNCTION.	\$1,250,000
WASHITA 27001(04) BRIDGE & APPROACHES	Div. 5 SH152	0.200 Mi.	FFY 2017	SH-152: OVER EAST ELK CREEK LOCATED 0.1 MILE EAST OF THE SH-44 JCT.	\$1,500,000
WASHITA 27902(06) UTILITIES	Div. 5 SH055	0.300 Mi.	FFY 2017	SH-55: BRIDGE AND APPROACHES OVER LITTLE ELK CREEK LOCATED 5.6 MILESEAST OF THE SH-44 JCT. UTILITIES FOR (04).	\$50,000
WASHITA 27914(05) RIGHT OF WAY	Div. 5 SH152	5.000 Mi.	FFY 2017	SH-152: BEGIN 11.25 MILES EAST OF THE BECKHAM C/L AND EXTEND EAST 5.0MILES. R/W FOR (07)	\$350,000
WASHITA 27914(06) UTILITIES	Div. 5 SH152	5.000 Mi.	FFY 2017	SH-152: BEGIN 11.25 MILES EAST OF THE BECKHAM C/L AND EXTEND EAST 5.0MILES. R/W FOR (07)	\$350,000
WASHITA 27935(04) RESURFACE	Div. 5 IS040	8.000 Mi.	FFY 2017	I-40: RESURFACE FROM MP 45 TO MP 53	\$8,745,000
WASHITA 28774(05) RIGHT OF WAY	Div. 5 SH044	0.200 Mi.	FFY 2017	SH-44: BRIDGE AND APPROACHES OVER DRY ELK CREEK LOCATED 0.3 MILE NORTH OF THE SH-55 JUNCTION. RW FOR 28774(04)	\$50,000
WASHITA 28774(06) UTILITIES	Div. 5 SH044	0.200 Mi.	FFY 2017	SH-44: BRIDGE AND APPROACHES OVER DRY ELK CREEK LOCATED 0.3 MILE NORTH OF THE SH-55 JUNCTION. UT FOR 28774(04)	\$50,000
WASHITA 29003(05) RIGHT OF WAY	Div. 5 IS040	0.400 Mi.	FFY 2017	I-40 NORTH FRONTAGE ROAD: BRIDGE AND APPROACHES OVER TWO UNNAMEDCREEKS LOCATED 11.6 & 11.8 MILES EAST OF THE BECKHAM C/L. RW FOR (04)	\$50,000

# 8 YEAR CONSTRUCTION WORK PLAN REPORT

WorkPlanBook.rpt

WASHITA 29003(06) UTILITIES	Div. 5 IS040	0.400 Mi.	FFY 2017	I-40 NORTH FRONTAGE ROAD: BRIDGE AND APPROACHES OVER TWO UNNAMEDCREEKS LOCATED 11.6 & 11.8 MILES EAST OF THE BECKHAM C/L. UT FOR (04)	\$50,000
WOODWARD 17457(20) GRADE & DRAIN	Div. 6 US183	4.000 Mi.	FFY 2017	SH 3: FROM 10 MI. S.E. OF JCT. SH-50, EXT. S.E. 4 MI. (PARALLEL LANES)	\$3,750,000
WOODWARD 28825(05) RIGHT OF WAY	Div. 6 SH034	1.000 Mi.	FFY 2017	SH-34 SOUTH PERSIMMON CK, 4.9 MILES NORTH OF WOODWARD CO LN RW FOR (04)	\$75,000
WOODWARD 28825(06) UTILITIES	Div. 6 SH034	1.000 Mi.	FFY 2017	SH-34 SOUTH PERSIMMON CK, 4.9 MILES NORTH OF WOODWARD CO LN UT FOR (04)	\$75,000
WOODWARD 28827(05) RIGHT OF WAY	Div. 6 SH034	1.000 Mi.	FFY 2017	SH-34 NORTH PERSIMMON CK., 7.6 MILES NORTH OF WOODWARD CO. LN. RW FOR (04)	\$75,000
WOODWARD 28827(06) UTILITIES	Div. 6 SH034	1.000 Mi.	FFY 2017	SH-34 NORTH PERSIMMON CK., 7.6 MILES NORTH OF WOODWARD CO. LN. UT FOR (04)	\$75,000



# 8 YEAR CONSTRUCTION WORK PLAN REPORT

WorkPlanBook.rpt

## Federal Fiscal Year 2018

ADAIR 27949(04) BRIDGE & APPROACHES	Div. 1 SH051	0.500 Mi.	FFY 2018	SH-51 OVER MULBERRY HOLLOW, 6.6 MILES SE OF CHEROKEE CO LINE	\$2,150,000
ALFALFA 27943(04) BRIDGE & APPROACHES	Div. 6 SH008	1.000 Mi.	FFY 2018	SH-8: BRIDGE OVER DRIFTWOOD CREEK, 0.9 MILES NORTH OF SH-11 JCT.	\$1,372,345
ALFALFA 28033(06) UTILITIES	Div. 6 SH038	1.000 Mi.	FFY 2018	SH-38 OVER SALT FORK ARKANSAS RIVER, 9.8 MILES NORTH OF US-64 JCT. UT FOR 28033(04)	\$160,000
BLAINE 27903(04) BRIDGE & APPROACHES	Div. 5 SH008	0.350 Mi.	FFY 2018	SH-8: BRIDGE AND APPROACHES OVER SPRING CREEK LOCATED 1.2 MILES SOUTH OF THE SH-51 JCT.	\$1,250,000
BLAINE 27913(09) UTILITIES	Div. 5 SH003	6.410 Mi.	FFY 2018	SH-3: BEGIN 5.5 MILES EAST OF THE US-270 JCT IN WATONGA AND EXTEND EAST 6.41 MILES TO THE KINGFISHER C/L. UTILITIES FOR (11)	\$350,000
BLAINE 27918(04) BRIDGE & APPROACHES	Div. 5 SH008	0.300 Mi.	FFY 2018	SH-8: BRIDGE AND APPROACHES OVER SALT CREEK LOCATED 7.3 MILES SOUTH OF THE SH-51 JUNCTION.	\$2,400,000
BLAINE 27950(04) BRIDGE & APPROACHES	Div. 5 SH051	0.700 Mi.	FFY 2018	SH-51, BRIDGE AND APPROACHES OVER N. CANADIAN RIVER AND OVERFLOW LOCATED 3.1 AND 3.4 MILES EAST OF THE DEWEY COUNTY LINE.	\$4,100,000
BRYAN 27912(04) BRIDGE & APPROACHES	Div. 2 SH078	0.010 Mi.	FFY 2018	SH-78 OVER CHUCKWA CREEK, .9 MILE NORTH OF JCT US-70 IN DURANT	\$3,000,000
CADDO 24418(04) GRADE, DRAIN & SURFACE	Div. 7 SH008	5.000 Mi.	FFY 2018	SH-8 BEGIN APPROX. 8.0 MIS S. OF US-62 IN ANADARKO, EXT N. 5.0 MIS	\$7,924,115
CADDO 27076(04) GRADE, DRAIN & SURFACE	Div. 7 US062	6.150 Mi.	FFY 2018	US-62 BEGINNING AT JCT. SH-9 EXTENDING E 6.15 MILES TO CURB SECTION IN ANADARKO	\$11,250,000
CADDO 28831(05) RIGHT OF WAY	Div. 7 SH058	0.100 Mi.	FFY 2018	SH-58: INTERSECTION MODIFICATION AT JCT SH-152, EAST AND WEST (RW FOR 28831(04))	\$400,000
CADDO 28831(06) UTILITIES	Div. 7 SH058	0.100 Mi.	FFY 2018	SH-58: INTERSECTION MODIFICATION AT JCT SH-152, EAST AND WEST (UT FOR 28831(04))	\$750,000
CANADIAN 27901(04) SHOULDER IMPROVEMENT & RESURFACE	Div. 4 SH152	9.000 Mi.	FFY 2018	SH 152: ADD SHOULDERS & RESURFACE FROM US 81 IN UNION CITY E. 9.0 MI. TO CEMETARY RD. IN MUSTANG	\$9,000,000
CANADIAN 27959(04) BRIDGE & APPROACHES	Div. 4 US281	0.200 Mi.	FFY 2018	US 281 SPUR: BRIDGE OVER I-40 4.1 MIS. E. OF THE CADDO C/L	\$3,500,000
CARTER 27985(04) RECONSTRUCT-NO ADDED LANES	Div. 7 IS035	0.920 Mi.	FFY 2018	I-35 BEGIN 6.42 MIS N OF LOVE COUNTY LINE, EXTEND NORTH 0.92 MILES TO S. SIDE OF R.R. OVERPASS THRU INT 31 IN ARDMORE	\$2,000,000
CHEROKEE 27101(04) GRADE, DRAIN & BRIDGE	Div. 1 SH082	6.600 Mi.	FFY 2018	SH-82: BEGIN 1.4 MI. NORTH OF US-62/SH-51 JCT, NORTH APPROX 6.5 MI. (ON NEW ALIGNMENT)	\$11,800,000
CHEROKEE 27111(04) WIDEN, RESURFACE & BRIDGE	Div. 1 US062	2.620 Mi.	FFY 2018	US-62: FROM 3.38 MILES EAST OF SH-82 JCT, NE 2.6 MILES	\$5,200,000
CHEROKEE 28029(04) BRIDGE & APPROACHES	Div. 1 SH100	0.500 Mi.	FFY 2018	SH-100: BRIDGE OVER DRY CREEK, 0.5 MILES EAST OF JCT SH-82	\$5,600,000
CHOCTAW 27906(04) BRIDGE & APPROACHES	Div. 2 SH109	0.100 Mi.	FFY 2018	SH-109 OVER HORSE CREEK, 1.4 MILES EAST OF JCT US-271	\$2,000,000
CIMARRON 13337(24) RIGHT OF WAY	Div. 6 US287	5.350 Mi.	FFY 2018	US-287 BEG APPROX 13.2 MILE NORTH OF BOISE CITY NORTH APPROX 5.3 MI RW FOR 13337(23)	\$693,000
CIMARRON 13337(25) UTILITIES	Div. 6 US287	5.350 Mi.	FFY 2018	US-287 BEG APPROX 13.2 MILE NORTH OF BOISE CITY NORTH APPROX 5.3 MI UT FOR 13337(23)	\$728,410
CLEVELAND 20997(04) GRADE, DRAINING, BRIDGE & SURFACE	Div. 3 US077	4.900 Mi.	FFY 2018	US-77: FROM SH-39 IN LEXINGTON, NORTH 4.05 MI (4 LANE UNDIVIDED)	\$16,190,000
CLEVELAND 24112(07) WIDEN, RESURFACE & BRIDGE	Div. 3 SH039	4.430 Mi.	FFY 2018	SH-39: FROM 7.0 MI EAST OF US-77, EAST 4.43 MI	\$8,300,000
COMANCHE 27968(04) BRIDGE & APPROACHES	Div. 7 US277	0.170 Mi.	FFY 2018	US-277 OVER SNAKE CREEK BEGIN APPROX 0.75 MIS N. OF COTTON C/L EXTEND N. 0.17 MIS.	\$2,500,000

# 8 YEAR CONSTRUCTION WORK PLAN REPORT

WorkPlanBook.rpt

COTTON 27964(04) BRIDGE & APPROACHES	Div. 7 SH005	0.200 Mi.	FFY 2018	SH-5 OVER SOLDIERS CREEK BEGIN 4.2 MIS S. OF JCT SH-53 EXTEND E.0.20 MIS	\$2,211,006
COTTON 28804(05) RIGHT OF WAY	Div. 7 SH005	1.950 Mi.	FFY 2018	SH-5: BEG 3.9 MIS SOUTH AND EAST OF SH-65 EXTEND E. 1.75 MILES.(RW FOR 28804(04))	\$404,666
COTTON 28804(06) UTILITIES	Div. 7 SH005	1.950 Mi.	FFY 2018	SH-5: BEG 3.9 MIS SOUTH AND EAST OF SH-65 EXTEND E. 1.75 MILES. (UT FOR 28804(04))	\$476,078
CREEK 27992(04) PAVEMENT REHABILITATION	Div. 8 SH051	2.500 Mi.	FFY 2018	SH-51: FROM CREEK COUNTY LINE, EAST 2.5 MILES	\$1,500,000
CUSTER 24134(06) BRIDGE WATER PROOF SEAL	Div. 5	0.000 Mi.	FFY 2018	DIVISION 5 SILANE TREATMENT(WATERPROOF SEAL, SITES TO DETERMINED)	\$100,000
CUSTER 24145(10) WIDEN & RESURFACE	Div. 5 SH054	4.800 Mi.	FFY 2018	SH-54 FROM 10.0 MI NORTH OF THE NORTH WEATHERFORD, EW-92, AND EXTNORTH 4.8 MILES TO SH-33.	\$5,800,000
CUSTER 28771(04) BRIDGE & APPROACHES	Div. 5 SH033	0.790 Mi.	FFY 2018	SH-33: BRIDGE AND APPROACHES OVER EAST AND WEST BARNITZ CREEKS, LOCATED 5.6 AND 6.4 MILES EAST OF THE SH-44 JCT.	\$6,000,000
CUSTER 28772(04) BRIDGE & APPROACHES	Div. 5 SH033	0.200 Mi.	FFY 2018	SH-33: BRIDGE AND APPROACHES OVER THE AT&SF R/R LOCATED 13.1 MILES NE OF THE US-183 JCT.	\$3,200,000
DELAWARE 27917(04) WIDEN & RESURFACE	Div. 8 SH125	0.780 Mi.	FFY 2018	SH-125: FROM .9 MILES SOUTH OF SH-85A, NORTH APPROX .75 MILES	\$800,000
DEWEY 17671(32) SURFACE	Div. 5 US270	4.000 Mi.	FFY 2018	SH-3/US-270: BEGIN APPROX. 1.7 MI. SE. OF THE SH-51 JCT. EXT. SE. APPROX 4.0 MILES (SURFACE OFFSET LANES AND REHAB EXISTING)	\$5,300,000
ELLIS 26497(05) RIGHT OF WAY	Div. 6 SH015	4.100 Mi.	FFY 2018	SH-15: FROM 4.5 MI EAST OF US-283, EAST APPROX 4.1 MI RW FOR 26497(04)	\$545,000
ELLIS 26497(06) UTILITIES	Div. 6 SH015	4.100 Mi.	FFY 2018	SH-15: FROM 4.5 MI EAST OF US-283, EAST APPROX 4.1 MI UT FOR 26497(04)	\$1,100,000
GARFIELD 27965(04) BRIDGE & APPROACHES	Div. 4 US064	0.200 Mi.	FFY 2018	US 64/US 412: EB & WB BRIDGES OVER BLACKBEAR CR. 11.6 MIS. E. OF THE US 81 JCT.	\$1,000,000
GARFIELD 27981(04) PAVEMENT REHABILITATION	Div. 4 US060	8.000 Mi.	FFY 2018	US 81: FROM SH 45 N. OF ENID N. 8.0 MILES TO 1.0 MILES S. OF THE GRANT C/L	\$1,000,000
GRADY 27169(06) UTILITIES	Div. 7 US081	4.150 Mi.	FFY 2018	US-81 PARALLEL LANE CONST BEGIN AT US-62 JCT IN CHICKASHA, EXTEND N. APPROXIMATELY 4.15 MIS (UT FOR J.P. 27169(04))	\$662,600
HARPER 24224(04) WIDEN & RESURFACE	Div. 6 US183	4.600 Mi.	FFY 2018	US-183: FR THE HARPER/WOODWARD C/L., EXT. N. 4.3 MI.	\$4,500,000
HARPER 26973(05) BRIDGE PAINTING	Div. 6	0.000 Mi.	FFY 2018	DIVISION 6 BRIDGE PAINT	\$750,000
HARPER 26974(05) JOINT SEAL/REPAIR	Div. 6	0.000 Mi.	FFY 2018	DIVISION 6 BRIDGE JOINT	\$250,000
HARPER 26975(05) BRIDGE WATER PROOF SEAL	Div. 6	0.000 Mi.	FFY 2018	DIVISION 6 BRIDGE SILANE (WATERPROOF SEAL)	\$75,000
HARPER 27005(08) SAFETY IMPROVEMENT	Div. 6	0.000 Mi.	FFY 2018	DIVISION SIX SAFETY IMPROVEMENTS (SITES TO BE DETERMINED)	\$250,000
HARPER 27008(04) BRIDGE & APPROACHES	Div. 6 US183	1.000 Mi.	FFY 2018	US-183 OVER GYP CREEK, 9.8 MILES NORTH OF THE WOODWARD COUNTY LINE	\$1,500,000
HUGHES 28921(04) BRIDGE & APPROACHES	Div. 3 SH009	0.200 Mi.	FFY 2018	SH-9 OVER UNNAMED CREEK, 10.15 MI EAST OF SEMINOLE C/L	\$750,000
JACKSON 27919(04) BRIDGE & APPROACHES	Div. 5 SH005	0.250 Mi.	FFY 2018	SH-5: BRIDGE AND APPROACHES OVER SANDY CREEK LOCATED 2.3 MILE NW OF THE SH-6 JUNCTION.	\$2,200,000
JEFFERSON 27977(04) BRIDGE & APPROACHES	Div. 7 SH079	1.450 Mi.	FFY 2018	SH-79 OVER RED RIVER BEGIN AT TEXAS STATE LINE EXTEND E. 1.45 MIS (PENDING FUNDING BY OTHERS)	\$14,427,231
JEFFERSON 28800(05) RIGHT OF WAY	Div. 7 US081	0.220 Mi.	FFY 2018	US-81 OVER FLAT CREEK, BEG 7.88 MIS N. OF TEXAS S/L EXTEND N 0.22 MIS(RW FOR 28800(04))	\$188,090



# 8 YEAR CONSTRUCTION WORK PLAN REPORT

WorkPlanBook.rpt

JEFFERSON 28800(06) UTILITIES	Div. 7 US081	0.220 Mi.	FFY 2018	US-81 OVER FLAT CREEK, BEG 7.88 MIS N. OF TEXAS S/L EXTEND N 0.22 MIS(UT FOR 28800(04))	\$221,283
JEFFERSON 28801(05) RIGHT OF WAY	Div. 7 SH089	0.350 Mi.	FFY 2018	SH-89 OVER POST OAK CREEK, BEG 9.90 MIS N. OF JCT. SH-32, EXT. N. 0.35 MIS(RW FOR 28800(04))	\$163,441
JEFFERSON 28801(06) UTILITIES	Div. 7 SH089	0.350 Mi.	FFY 2018	SH-89 OVER POST OAK CREEK, BEG 9.90 MIS N. OF JCT. SH-32, EXT. N. 0.35 MIS(UT FOR 28800(04))	\$192,284
JOHNSTON 27142(04) BRIDGE & APPROACHES	Div. 3 SH099	0.200 Mi.	FFY 2018	SH-99 OVER WASHITA RIVER, 1.2 MI SOUTH OF SH-22	\$7,404,000
KAY 24226(04) RESURFACE	Div. 4 IS035	3.000 Mi.	FFY 2018	I-35: BEGIN AT MILE MARKER 220 AND EXTENDING NORTH TO MILE MARKER 224.43 (UNBONDED OVERLAY) INCLUDING REMOVAL OF ABANDONED RR BRIDGES	\$20,000,000
KAY 24432(08) PAVEMENT REHABILITATION	Div. 4 IS035	6.880 Mi.	FFY 2018	I-35 BEGINNING AT MILEPOST 229.33 & EXTENDING NORTH TO MILEPOST 235.96	\$14,700,000
KAY 27891(04) BRIDGE & APPROACHES	Div. 4 IS035	0.000 Mi.	FFY 2018	I-35: FOUNTAIN RD. BRIDGE OVER I-35 4.0 MIS. N. OF THE NOBLE C/L	\$2,000,000
KAY 27926(04) BRIDGE & APPROACHES	Div. 4 IS035	0.000 Mi.	FFY 2018	I-35: BENDER RD. BRIDGE OVER I-35 8.1 MIS. N. OF THE SH 11 JCT.	\$2,000,000
KAY 27979(04) PAVEMENT REHABILITATION	Div. 4 US060	1.800 Mi.	FFY 2018	US 60: FROM WAVERLY ST. IN PONCA CITY E. 1.8 MILES TO THE US 177 JCT.	\$2,800,000
KINGFISHER 27980(04) GRADE, DRAIN & SURFACE	Div. 4 US081	3.000 Mi.	FFY 2018	US 81: MEDIAN OPENING & OVERLAY FROM EW 84 N. 3.0 MILES IN KINGFISHER	\$2,800,000
KIOWA 27904(04) BRIDGE & APPROACHES	Div. 5 SH019	0.150 Mi.	FFY 2018	SH-19: BRIDGE AND APPROACHES OVER AN UNNAMED CREEK LOCATED 1.8 MILESEAST OF THE SH-115 JCT.	\$1,000,000
KIOWA 27952(04) BRIDGE & APPROACHES	Div. 5 SH019	0.200 Mi.	FFY 2018	SH-19, BRIDGE AND APPROACHES OVER UNNAMED CREEK LOCATED 0.2 MILE WEST OF THE CADDO COUNTY LINE.	\$1,000,000
LATIMER 24212(04) WIDEN, RESURFACE & BRIDGE	Div. 2 SH002	6.500 Mi.	FFY 2018	SH-2 FROM 10.7 MI NORTH OF THE PUSHMATAHA C/L NORTH 6.5 MI (NOT FULLY FUNDED)	\$5,000,000
LEFLORE 17127(04) GRADE,DRAINING,BRIDGE & SURFACE	Div. 2 US059	5.000 Mi.	FFY 2018	US 59 FROM SUNSET CORNERS EXTEND WEST. (NOT FULLY FUNDED)	\$6,250,000
LEFLORE 27571(04) BRIDGE & APPROACHES	Div. 2 US271	0.100 Mi.	FFY 2018	US-271 OVER JACKSON CREEK, 2.5 MILES NORTH OF PUSHMATAHA COUNTY LINE	\$2,000,000
LEFLORE 27907(04) BRIDGE & APPROACHES	Div. 2 US271	0.100 Mi.	FFY 2018	US-271 OVER FOURCHE MALINE CREEK, 26 MILES NORTH OF PUSHMATAHA COUNTYLINE	\$4,000,000
LINCOLN 27143(04) BRIDGE & APPROACHES	Div. 3 SH018	0.500 Mi.	FFY 2018	SH-18 OVER DRY CREEK & DRY CREEK OVERFLOW, 6.6 & 6.7 MI NORTH OF SH-66	\$3,800,000
LINCOLN 27947(04) WIDEN & RESURFACE	Div. 3 SH066	3.250 Mi.	FFY 2018	US-66: FROM OKLAHOMA C/L, EAST 3.25 MI TO SH-102	\$6,500,000
LOGAN 27976(04) BRIDGE & APPROACHES	Div. 4 SH051	1.000 Mi.	FFY 2018	SH 51: OVER E. BEAVER CR. 0.3 MIS. W. OF THE US 77 JCT. (INCLUDES IMPROVEMENTS TO THE SH 51/US 77 JCTS. & BNSF RR OVERPASS)	\$12,000,000
LOVE 27166(05) BRIDGE & APPROACHES	Div. 7 IS035	0.200 Mi.	FFY 2018	I-35 BRIDGE & APPROACHES OVER SH-32 (INTERCHANGE 15)	\$5,120,000
LOVE 28814(05) RIGHT OF WAY	Div. 7 SH032	6.450 Mi.	FFY 2018	SH-32: BEGIN AT SH-77S JCT, EXTEND E. 6.45 MIS TO WEST END OF HICKORY CREEK BRIDGE	\$1,123,912
LOVE 28814(06) UTILITIES	Div. 7 SH032	6.450 Mi.	FFY 2018	SH-32: BEGIN AT SH-77S JCT, EXTEND E. 6.45 MIS TO WEST END OF HICKORY CREEK BRIDGE	\$1,322,250
MAJOR 12569(04) WIDEN & RESURFACE	Div. 6 SH008	5.300 Mi.	FFY 2018	SH-8: FROM US-412 NORTH TO ALFALFA COUNTY LINE	\$4,835,748
MARSHALL 18835(04) GRADE, DRAIN & BRIDGE	Div. 2 US070	4.800 Mi.	FFY 2018	US-70: MADILL BYPASS FROM SH-199 EAST 4.8 MILESSURF=18835(07)BR=(08) (NOT FULLY FUNDED) SMC=80/20	\$5,000,000
MAYES 23270(04) GRADE, DRAIN & SURFACE	Div. 8 SH028	8.000 Mi.	FFY 2018	SH-28: BEG. APPROX. 5.33 MLES EAST OF JCT SH-28/US-69 & EXTEND EAST 8 MILES	\$7,000,000

# 8 YEAR CONSTRUCTION WORK PLAN REPORT

WorkPlanBook.rpt

MCCLAIN 23146(04)	Div. 3 SH039	1.000 Mi.	FFY 2018	SH-39: FROM GRADY C/L, EAST 1.0 MI TO SH-76	\$2,400,000
GRADE, DRAIN & SURFACE					
MCCLAIN 23264(08)	Div. 3 SH076	5.000 Mi.	FFY 2018	SH-76: FROM 3.0 MI NORTH OF SH-19, NORTH 5.0 MI (RW FOR 23264(07))	\$3,000,000
RIGHT OF WAY					
MCCLAIN 23264(09)	Div. 3 SH076	5.000 Mi.	FFY 2018	SH-76: FROM 3.0 MI NORTH OF SH-19, NORTH 5.0 MI (RW FOR 23264(07))	\$850,000
UTILITIES					
MCCLAIN 27946(05)	Div. 3 US077	1.080 Mi.	FFY 2018	US-77 OVER SOUTH CANADIAN RIVER & RAILROAD, IN PURCELL (RW FOR 27946(05))	\$750,000
RIGHT OF WAY					
MCCLAIN 27946(06)	Div. 3 US077	1.080 Mi.	FFY 2018	US-77 OVER SOUTH CANADIAN RIVER & RAILROAD, IN PURCELL (UT FOR 27946(04))	\$250,000
UTILITIES					
MCCURTAIN 24219(04)	Div. 2 SH003	5.090 Mi.	FFY 2018	SH-3 FROM JCT US-259 EXTEND WEST 5.09 MILES2 BRIDGES (NOT FULLY FUNDED)	\$6,250,000
GRADE,DRAINING,BRIDGE & SURFACE					
MCCURTAIN 26178(04)	Div. 2 SH037	0.200 Mi.	FFY 2018	SH-37 OVER THE RED RIVER	\$8,500,000
BRIDGE & APPROACHES					
MCCURTAIN 27915(04)	Div. 2 US259	0.500 Mi.	FFY 2018	US-259 OVER RED RIVER AT OKLAHOMA/TEXAS STATE LINE	\$8,000,000
BRIDGE & APPROACHES					
MCINTOSH 28972(04)	Div. 1 SH150	0.200 Mi.	FFY 2018	SH-150 : OVER LAKE EUFAULA, 1.4 MI. NE OF JCT. US-69	\$1,100,000
BRIDGE PAINTING					
MURRAY 28802(05)	Div. 7 US077	0.150 Mi.	FFY 2018	US-77 OVER HONEY CREEK, BEGIN APPROX. 5.0 MI N. OF CARTER C/L, EXTEND N. 0.15 MIS. (RW FOR 28802(04))	\$400,000
RIGHT OF WAY					
MURRAY 28802(06)	Div. 7 US077	0.150 Mi.	FFY 2018	US-77 OVER HONEY CREEK, BEGIN APPROX. 5.0 MI N. OF CARTER C/L, EXTEND N. 0.15 MIS. (UT FOR 28802(04))	\$200,000
UTILITIES					
MUSKOGEE 23105(13)	Div. 1	0.100 Mi.	FFY 2018	DIVISION WIDE (BRIDGE WATERPROOF SEAL), FOR DIVISION (1) SILANE	\$50,000
BRIDGE WATER PROOF SEAL					
NOBLE 24238(08)	Div. 4		FFY 2018	DIVISION 4 - BRIDGE WATERPROOF SEAL	\$100,000
BRIDGE WATER PROOF SEAL					
NOBLE 24239(08)	Div. 4		FFY 2018	DIVISION 4 - BRIDGE PAINT & JOINT REPAIR	\$1,000,000
BRIDGE PAINTING					
NOBLE 27910(04)	Div. 4 IS035	0.200 Mi.	FFY 2018	I-35: SH 15 OVER I-35 AT THE I-35/SH 15 INTERCHANGE	\$3,500,000
BRIDGE & APPROACHES					
OKFUSKEE 21007(06)	Div. 3 IS040	5.860 Mi.	FFY 2018	I-40: FROM 8.0 MI EAST OF SEMINOLE C/L, EAST 5.86 MI (MP 220.7 TO MP 226.56)	\$8,000,000
RESURFACE					
OKFUSKEE 27963(04)	Div. 3 US062	0.200 Mi.	FFY 2018	US-62 OVER BOLEY CREEK, 1.7 MI EAST OF BOLEY	\$2,000,000
BRIDGE & APPROACHES					
OKLAHOMA 09032(05)	Div. 4 IS035	1.000 Mi.	FFY 2018	I-35: OVER THE I-240 JCT. (PHASE I) RECONSTR INTERCHG.	\$14,233,431
INTERCHANGE					
OKLAHOMA 09033(11)	Div. 4 IS235	0.500 Mi.	FFY 2018	I-235: NBOUND TO WBOUND FLYOVER BRIDGE I-235/I-44 INTERCHANGE (SEGMENT 2B)	\$18,000,000
GRADE,DRAINING,BRIDGE & SURFACE					
OKLAHOMA 09033(13)	Div. 4 IS044	0.100 Mi.	FFY 2018	I-44: EAST BOUND TO SOUTH BOUND RAMPS AT I-235/I-44 INTERCHANGE. (PHASE 3B)	\$7,229,493
GRADE,DRAINING,BRIDGE & SURFACE					
OKLAHOMA 27897(04)	Div. 4 IS035	0.200 Mi.	FFY 2018	I-35: NB & SB OVER DEEP FORK CR. & SERVICE RD. 4.6 MIS. N. OF THE I-40 JCT.	\$10,000,000
BRIDGE & APPROACHES					
OKLAHOMA 27905(04)	Div. 4 IS235	0.020 Mi.	FFY 2018	I-235: NORTHBOUND OFFRAMP IMPROVEMENTS AT 23RD ST.	\$300,000
GRADE, DRAIN & SURFACE					
OKLAHOMA 27971(04)	Div. 4 IS240	0.200 Mi.	FFY 2018	I-240: OVER TRIB. OF CROOKED CREEK 0.8 MIS. E. OF THE I-35 JCT.	\$650,000
BRIDGE REHABILITATION					
OKMULGEE 27970(04)	Div. 1 IS040	2.300 Mi.	FFY 2018	I-40 FROM MILEPOST 237.41 EAST TO MILEPOST 239.71	\$12,500,000
PAVEMENT REHABILITATION					
OSAGE 20288(04)	Div. 8 SH011	2.000 Mi.	FFY 2018	SH-11: FR BARNSDALL, EXTEND SOUTHEAST APPROX. 2.0 MILES	\$6,220,000
GRADE, DRAIN & BRIDGE					

# 8 YEAR CONSTRUCTION WORK PLAN REPORT

WorkPlanBook.rpt

OSAGE 24265(04)	Div. 8 SH011	3.750 Mi.	FFY 2018	SH-11: FROM 2.0 MILES S.E. OF BARNSDALL EXTEND S.E. 3.75 MILES	\$4,000,000
WIDEN & RESURFACE					
OSAGE 24266(04)	Div. 8 SH011	4.960 Mi.	FFY 2018	SH-11 FROM 9.0 MI S.E. OF BARNSDALL EXTEND S.E. 4.96 MILE TO THE WASHINGTON C/L	\$6,000,000
WIDEN & RESURFACE					
OSAGE 24267(04)	Div. 8 SH020	2.400 Mi.	FFY 2018	SH-20: FROM 4.06 MILES WEST OF THE TULSA C/L, EAST 2.4 MILES	\$2,160,000
WIDEN & RESURFACE					
OSAGE 24268(04)	Div. 8 SH020	5.000 Mi.	FFY 2018	SH-20 FROM SH-99 IN HOMINY, EAST 5.0 MI	\$4,500,000
WIDEN & RESURFACE					
OTTAWA 27944(04)	Div. 8 SH069A	1.300 Mi.	FFY 2018	SH-69A: FROM APPROX. 1.65 MILES NORTH OF SH-10, NORTH 1.3 MILES (PENDING FUNDING BY OTHERS)	\$2,000,000
GRADE, DRAIN & SURFACE					
PAWNEE 20314(04)	Div. 8 US064	2.040 Mi.	FFY 2018	US-64: FR JCT SH-18 NORTH, EXTEND SOUTH TO SH-18 SOUTH	\$4,780,000
GRADE, DRAIN & SURFACE					
PAWNEE 24322(04)	Div. 8 US064	2.300 Mi.	FFY 2018	US-64: FROM APPROX. 4.2 MILES EAST OF SH-18 EAST 2.3 MILES	\$10,500,000
WIDEN & RESURFACE					
PAWNEE 24322(07)	Div. 8 US064	4.200 Mi.	FFY 2018	US-64: FROM JCT. SH-18 EAST 4.2 MILES	\$6,300,000
GRADE, DRAIN & SURFACE					
PAWNEE 27983(04)	Div. 8 SH099	0.230 Mi.	FFY 2018	SH-99: ARKANSAS RIVER, FROM JUST NORTH OF CLEVELAND, NORTH TO OSAGE C/L	\$12,000,000
BRIDGE & APPROACHES					
PAYNE 27932(04)	Div. 4 SH051	0.550 Mi.	FFY 2018	SH 51: OVER W. & E. BRUSH CREEKS 2.1 & 2.4 MIS. E. OF THE US 177 JCT.	\$700,000
BRIDGE REHABILITATION					
PAYNE 27972(04)	Div. 4 SH051	0.200 Mi.	FFY 2018	SH 51: OVER SALT CREEK 1.6 MIS. E. OF THE SH 18 JCT.	\$500,000
BRIDGE REHABILITATION					
PAYNE 27978(04)	Div. 4 SH051	7.790 Mi.	FFY 2018	SH 51: FROM JUST E. OF THE SH 18 JCT. E. 10.80 MIS. TO SH 99 IN CREEK CO.	\$8,100,000
PAVEMENT REHABILITATION					
PAYNE 28956(04)	Div. 4 SH033	1.000 Mi.	FFY 2018	SH 33: SH 18 (LITTLE AVE.) & LINWOOD AVE. INTERSECTION IMPROVEMENTS IN CUSHING	\$200,000
INTERSECT MODIF					
PAYNE 28968(04)	Div. 4 SH018	6.500 Mi.	FFY 2018	SH 18: ADD SHOULDERS & RESURFACE FROM 2.0 MILES N. OF SH 33 N. 6.5 MIS. TOSH 51	\$4,500,000
SHOULDER IMPROVEMENT & RESURFACE					
PONTOTOC 22973(16)	Div. 3	0.000 Mi.	FFY 2018	DIVISION 3: BRIDGE WATER PROOFING SEAL (SILANE)	\$100,000
BRIDGE WATER PROOF SEAL					
PONTOTOC 23284(09)	Div. 3	0.000 Mi.	FFY 2018	DIVISION 3: BRIDGE PAINT PROJECTS	\$700,000
BRIDGE PAINTING					
PONTOTOC 23285(09)	Div. 3	0.000 Mi.	FFY 2018	DIVISION 3: BRIDGE JOINT SEAL/REPAIR PROJECTS	\$300,000
JOINT SEAL/REPAIR					
PONTOTOC 23286(07)	Div. 3 SH099	2.000 Mi.	FFY 2018	SH-99: FROM 3.5 MI NORTH OF SH-99A, NORTH 2.0 MI	\$3,560,000
WIDEN & RESURFACE					
POTTAWATOMIE 23288(04)	Div. 3 SH009	3.490 Mi.	FFY 2018	SH-9: FROM SH-102 EAST 3.49 MI	\$10,500,000
GRADE, DRAIN & SURFACE					
POTTAWATOMIE 28928(04)	Div. 3 IS040	0.200 Mi.	FFY 2018	I-40 OVER COUNTY ROAD, 7.62 MI EAST OF OKLAHOMA C/L (EASTBOUND & WESTBOUND)	\$6,750,000
BRIDGE & APPROACHES					
PUSHMATAHA 24332(04)	Div. 2 SH093	3.000 Mi.	FFY 2018	SH-93 FROM THE CHOCTAW C/L, NORTH 3.0 MI (NOT FULLY FUNDED)	\$2,500,000
GRADE, DRAIN & SURFACE					
PUSHMATAHA 24333(09)	Div. 2	0.010 Mi.	FFY 2018	DIVISION 2: BRIDGE MAINTENANCE - VARIOUS LOCATIONS (JOINT REPAIR)	\$200,000
JOINT SEAL/REPAIR					
PUSHMATAHA 24333(15)	Div. 2	0.100 Mi.	FFY 2018	DIVISION 2: MAINTENANCE - VARIOUS LOCATIONS BRIDGE PAINTING	\$800,000
BRIDGE PAINTING					
PUSHMATAHA 27026(04)	Div. 2 US271	0.020 Mi.	FFY 2018	US-271 OVER DUMPLING CREEK 1.6 MI NORTH OF CHOCTAW COUNTY LINE	\$2,000,000
BRIDGE & APPROACHES					
ROGERS 27031(04)	Div. 8 SH020	3.900 Mi.	FFY 2018	SH-20: FROM 4 MILES EAST OF TULSA COUNTY LINE EAST TO 1 MILE EAST OF VERDIGRIS RIVER (NOT FULLY FUNDED)	\$3,000,000
GRADE, DRAINING, BRIDGE & SURFACE					

# 8 YEAR CONSTRUCTION WORK PLAN REPORT

WorkPlanBook.rpt

SEMINOLE 21006(04)	Div. 3	US270	7.570 Mi.	FFY 2018	US-270 OVER CARTER & 8 UNNAMED CR, FROM SH-270A IN SEMINOLE, EAST TO Y AT US-270B WEST OF WEWOKA	\$4,000,000
BRIDGE & APPROACHES						
SEMINOLE 23289(10)	Div. 3	SH003E	0.400 Mi.	FFY 2018	SH-99 OVER SANDY & SALT CREEKS, 11.76 & 13.65 MI SOUTH OF US-270	\$3,300,000
BRIDGE & APPROACHES						
SEMINOLE 28944(04)	Div. 3	SH009	0.450 Mi.	FFY 2018	SH-9 OVER TWO UNNAMED CREEKS, 6.0 & 6.25 MI EAST SH-3E	\$1,400,000
BRIDGE & APPROACHES						
SEQUOYAH 10618(07)	Div. 1	IS040	1.000 Mi.	FFY 2018	I-40 INTERCHANGE @ US 64 IN SALLISAW (BR @ US-64 & LITTLE SALLISAW CR)	\$21,458,000
INTERCHANGE						
SEQUOYAH 27116(04)	Div. 1	SH082	0.500 Mi.	FFY 2018	SH-82: BRIDGE OVER SNAKE CREEK, 11.1 MILES NORTH OF US-64 JCT	\$3,500,000
BRIDGE & APPROACHES						
STEPHENS 21720(04)	Div. 7	SH053	4.000 Mi.	FFY 2018	SH-53 FROM 6.08 MI EAST OF THE COTTON C/L, EAST APPROX 4.0 MI TO 5TH ST. INTERSECTION	\$6,195,000
WIDEN & RESURFACE						
STEPHENS 24412(09)	Div. 7	SH029	4.000 Mi.	FFY 2018	SH-29 FROM 7.48 EAST OF US-81, EXTEND EAST 4.0 MI(PHASE II)	\$9,515,387
RECONSTRUCT-NO ADDED LANES						
STEPHENS 27928(04)	Div. 7		0.000 Mi.	FFY 2018	DIVISION WIDE BRIDGE WATERPROOFING SEAL FOR DIVISION 7 (FFY 2018)	\$80,000
BRIDGE WATER PROOF SEAL						
STEPHENS 27930(04)	Div. 7		0.000 Mi.	FFY 2018	DIVISION SEVEN BRIDGE PREVENTIVE MAINTENANCE (SITES TO BE DETERMINED AT A LATER DATE)	\$920,000
BRIDGE REPAIR						
STEPHENS 27966(04)	Div. 7	SH053	0.400 Mi.	FFY 2018	SH-53 OVER S. FORK DEER CREEK BEGIN 4.1 MIS E. OF US-81 0.4 MIS	\$997,217
BRIDGE & APPROACHES						
STEPHENS 27967(05)	Div. 7	SH053	0.600 Mi.	FFY 2018	SH-53 OVER MUD CREEK AND MUD CREEK O'FLOWS BEGIN APPROX 10.90 MIS E.OF US-81 EXTEND E. 0.6 MIS (RW FOR 27967(04))	\$512,399
RIGHT OF WAY						
STEPHENS 27967(06)	Div. 7	SH053	0.600 Mi.	FFY 2018	SH-53 OVER MUD CREEK AND MUD CREEK O'FLOWS BEGIN APPROX 10.90 MIS E.OF US-81 EXTEND E. 0.6 MIS (UT FOR 27967(04))	\$602,823
UTILITIES						
TEXAS 14971(41)	Div. 6	US054	4.700 Mi.	FFY 2018	US-54: FR APPROX. 5.0 MILE NORTH OF OPTIMA NORTH TO 1.25 MILES SOUTH OF US64 IN HOOKER (SURFACING FOR SB LANES)	\$3,000,000
RESURFACE						
TEXAS 27920(04)	Div. 6	SH136	1.150 Mi.	FFY 2018	SH-136: BRIDGE OVER FRISCO CREEK, 6.8 MILES SOUTH OF US-412 JCT	\$2,756,193
BRIDGE & APPROACHES						
TULSA 20931(04)	Div. 8	US169	0.500 Mi.	FFY 2018	US-169: INTERCHANGE AT BROKEN ARROW EXPRESSWAY(SELECTED MOVEMENTS)	\$25,000,000
INTERCHANGE						
TULSA 27939(04)	Div. 8	US169	0.800 Mi.	FFY 2018	US-169: BIRD CREEK & BIRD CREEK OVERFLOW, APPROX. 5 MILES NORTH OF I-244	\$16,000,000
BRIDGE & APPROACHES						
TULSA 28900(04)	Div. 8	IS444	1.680 Mi.	FFY 2018	I-444 FROM ARKANSAS RIVER EXTEND EAST APROX. 1.68 MILES(SOUTH LEG OF THE IDL)(IM EARMARK)	\$17,523,540
PAVEMENT REHABILITATION						
WASHINGTON 24351(04)	Div. 8	SH011	3.330 Mi.	FFY 2018	SH-11 FROM THE OSAGE C/L EAST & SOUTH 3.33 MI	\$4,500,000
WIDEN & RESURFACE						
WASHITA 24352(10)	Div. 5	SH152	5.000 Mi.	FFY 2018	SH-152 FROM 6.0 MI EAST OF THE BECKHAM C/L EAST 5.0 MI	\$6,000,000
WIDEN, RESURFACE & BRIDGE						
WASHITA 27902(04)	Div. 5	SH055	0.300 Mi.	FFY 2018	SH-55: BRIDGE AND APPROACHES OVER LITTLE ELK CREEK LOCATED 5.6 MILESEAST OF THE SH-44 JCT.	\$2,200,000
BRIDGE & APPROACHES						
WASHITA 27914(07)	Div. 5	SH152	5.000 Mi.	FFY 2018	SH-152: BEGIN 11.25 MILES EAST OF THE BECKHAM C/L AND EXTEND EAST 5.0MILES.	\$6,000,000
WIDEN & RESURFACE						
WASHITA 27935(05)	Div. 5	IS040	6.000 Mi.	FFY 2018	I-40: RESURFACE FROM MP 53 TO MP 59	\$6,838,041
RESURFACE						
WOODS 27922(04)	Div. 6	US064	1.000 Mi.	FFY 2018	US-64: BRIDGE OVER ANDERSON CREEK, 2.1 MILES EAST OF SH-50 JCT.	\$1,681,623
BRIDGE & APPROACHES						
WOODS 27923(04)	Div. 6	US064	1.000 Mi.	FFY 2018	US-64: BNSF RAILROAD BRIDGE OVERPASS, 2.1 MILES WEST OF US-281 JCT.	\$2,978,556
BRIDGE & APPROACHES						
WOODWARD 17457(21)	Div. 6	US183	4.000 Mi.	FFY 2018	SH 3: FROM 10 MI. S.E. OF JCT. SH-50, EXT. S.E. 4 MI. SURFACE FOR 17457(20) (PARALLEL LANES)	\$6,200,000
SURFACE						

# 8 YEAR CONSTRUCTION WORK PLAN REPORT

WorkPlanBook.rpt

WOODWARD 17457(22) BRIDGE & APPROACHES	Div. 6 US183	0.200 Mi.	FFY 2018	SH 3: OVER DEEP CREEK & BENT CREEK APPROX. 1.5 MI. & 3.4 MI. N.W. OF C/L (RDY=17457(57) (PARALLEL LANES)	\$2,007,250
WOODWARD 17457(54) GRADE & DRAIN	Div. 6 US183	4.000 Mi.	FFY 2018	SH-3 BEG APPROX 14.0 MILE SOUTHEAST OF JCT SH-3/SH-50 & EXT SOUTHEAST 4.0 MILE TO WOODWARD/MAJOR C/L (PARALLEL LANES)	\$3,500,000
WOODWARD 27924(04) BRIDGE & APPROACHES	Div. 6 SH034	1.000 Mi.	FFY 2018	SH-34: BRIDGE OVER INDIAN CREEK, 2.3 MILES SOUTH OF US-183 JCT.	\$1,751,605



# 8 YEAR CONSTRUCTION WORK PLAN REPORT

WorkPlanBook.rpt

## Federal Fiscal Year 2019

ALFALFA 28032(04) BRIDGE & APPROACHES	Div. 6 SH058	1.000 Mi.	FFY 2019	SH-58 OVER MEDICINE CREEK O'FLOW, 1.1 MILES EAST OF SH-8 JCT.	\$3,000,000
ALFALFA 28033(04) BRIDGE & APPROACHES	Div. 6 SH038	1.000 Mi.	FFY 2019	SH-38 OVER SALT FORK ARKANSAS RIVER, 9.8 MILES NORTH OF US-64 JCT.	\$3,300,000
ATOKA 28947(04) BRIDGE & APPROACHES	Div. 2 US069	1.500 Mi.	FFY 2019	US-69 OVER CREEK 4 MILES SOUTH OF PITTSBURG COUNTY LINE(NORTHBOUND)	\$1,600,000
BECKHAM 28770(04) BRIDGE & APPROACHES	Div. 5 SH034	0.200 Mi.	FFY 2019	SH-34: BRIDGE AND APPROACHES OVER UNNAMED CREEK LOCATED 2.4 MILESNORTH OF THE GREER C/L.	\$2,900,000
BECKHAM 28775(04) BRIDGE & APPROACHES	Div. 5 SH006	0.200 Mi.	FFY 2019	SH-6: BRIDGE AND APPROACHES OVER SADLER CREEK LOCATED 1.7 MILES NORTH OFTHE SH-55 WEST JUNCTION.	\$2,400,000
BECKHAM 29002(04) BRIDGE & APPROACHES	Div. 5 IS040	0.300 Mi.	FFY 2019	I-40 SOUTH FRONTAGE ROAD: BRIDGE AND APPROACHES OVER TIMBER CREEK ANDOVERFLOW LOCATED 2.7 & 2.8 MILES EAST OF THE I-40B EAST JCT IN CAYDE	\$2,100,000
BECKHAM 29004(04) BRIDGE & APPROACHES	Div. 5 IS040B	0.200 Mi.	FFY 2019	I-40 BUSINESS IN ELK CITY: BRIDGE AND APPROACHES OVER UNNAMED CREEKLOCATED 1.1 MILES WEST OF THE I-40 EAST JCT.	\$1,650,000
BECKHAM 29005(04) BRIDGE & APPROACHES	Div. 5 IS040B	0.200 Mi.	FFY 2019	I-40 BUSINESS IN ERICK: BRIDGE AND APPROACHES OVER LITTLE TURKEY CREEK LOCATED 0.2 MILE WEST OF THE SH-30 JCT.	\$1,700,000
BLAINE 27913(10) WIDEN & RESURFACE	Div. 5 SH003	4.500 Mi.	FFY 2019	SH-3: BEGIN 1.0 MILE EAST OF THE US-270 JCT IN WATONGA AND EXTEND EAST 4.5MILES.	\$5,500,000
BRYAN 28003(07) BRIDGE & APPROACHES	Div. 2 SH078	0.400 Mi.	FFY 2019	SH-78 OVER RED RIVER BEGIN AT THE OKLAHOMA/TEXAS STATE LINE	\$5,000,000
BRYAN 28829(04) BRIDGE & APPROACHES	Div. 2 SH022	0.100 Mi.	FFY 2019	SH-22 OVER BLUE RIVER 3.3 MI EAST OF JOHNSTON COUNTY LINE	\$5,000,000
CADDO 28027(04) BRIDGE & APPROACHES	Div. 7 SH058	0.550 Mi.	FFY 2019	SH-58 OVER CEDAR CREEK AND UNNAMED CREEK BEGIN 1.8 MIS N. OF JCT SH-9 EXT. N. APPROX 0.55 MIS	\$3,377,075
CADDO 28831(04) INTERSECT MODIF	Div. 7 SH058	0.200 Mi.	FFY 2019	SH-58: INTERSECTION MODIFICATION AT JCT SH-152, EAST AND WEST	\$3,500,000
CADDO 28998(04) BRIDGE & APPROACHES	Div. 5 SH058	0.400 Mi.	FFY 2019	SH-58: BRIDGE AND APPROACHES OVER DEER CREEK LOCATED .4 MILE NORTHOF THE I-40 JUNCTION.	\$2,980,000
CARTER 28035(04) BRIDGE & APPROACHES	Div. 7 US177	0.350 Mi.	FFY 2019	US-177 OVER WASHITA RIVER BEGIN APPROX 3.2 MIS N. OF JCT SH-199 EXTEND N. 0.35 MIS.	\$7,426,315
CHEROKEE 27101(05) SURFACE	Div. 1 SH082	6.600 Mi.	FFY 2019	SH-82: BEGIN 1.4 MI. NORTH OF US-62/SH-51 JCT, NORTH APPROX. 6.5 MI.(ON NEW ALIGNMENT)	\$6,900,000
CHOCTAW 27982(07) BRIDGE & APPROACHES	Div. 2 SH109	0.100 Mi.	FFY 2019	SH-109 OVER KIAMICHI RIVER, 3.6 MILES SOUTH OF JCT US-70	\$2,500,000
CIMARRON 13337(06) GRADE,DRAINING,BRIDGE & SURFACE	Div. 6 US287	3.200 Mi.	FFY 2019	US-287 BEG APPROX 9.3 MILE NORTH OF BOISE CITY EXT NORTH APPROX 3.2 MILES	\$6,702,400
CIMARRON 13337(23) GRADE,DRAINING,BRIDGE & SURFACE	Div. 6 US287	5.350 Mi.	FFY 2019	US-287 BEG APPROX 13.2 MILE NORTH OF BOISE CITY NORTH APPROX 5.3 MI	\$6,456,441
CIMARRON 20941(04) GRADE, DRAIN & SURFACE	Div. 6 US287	0.500 Mi.	FFY 2019	US-287: BOISE CITY SQUARE	\$2,329,525
CIMARRON 28658(04) BRIDGE & APPROACHES	Div. 6 US056	1.000 Mi.	FFY 2019	US-56: OVER BEAVER RIVER APPROX. 8.6 MILES SOUTHWEST OF JCT. US-385	\$3,248,298
CLEVELAND 20266(11) GRADE,DRAINING,BRIDGE & SURFACE	Div. 3 SH009	3.000 Mi.	FFY 2019	SH-9: FROM 72TH, EAST TO 108TH IN NORMAN (INCLUDES BRIDGE OVER UNNAMED CREEK)	\$10,500,000
CLEVELAND 20266(15) RIGHT OF WAY	Div. 3 SH009	4.600 Mi.	FFY 2019	SH-9: FROM 108TH, EAST TO 156TH SOUTH IN NORMAN (RW FOR 20266(14))	\$2,250,000
CLEVELAND 20266(16) UTILITIES	Div. 3 SH009	4.600 Mi.	FFY 2019	SH-9: FROM 108TH, EAST TO 156TH SOUTH IN NORMAN (UT FOR 20266(14))	\$750,000

# 8 YEAR CONSTRUCTION WORK PLAN REPORT

WorkPlanBook.rpt

CLEVELAND 23288(09) RIGHT OF WAY	Div. 3 SH009	5.550 Mi.	FFY 2019	SH-9: FROM EAST END OF PECAN CREEK BRIDGE, EAST 5.55 MI TO SH-102 (RW FOR 23288(08))	\$1,500,000
CLEVELAND 23288(10) UTILITIES	Div. 3 SH009	5.550 Mi.	FFY 2019	SH-9: FROM EAST END OF PECAN CREEK BRIDGE, EAST 5.55 MI TO SH-102 (UT FOR 23288(08))	\$500,000
COAL 27569(04) BRIDGE & APPROACHES	Div. 3 SH043	0.200 Mi.	FFY 2019	SH-43 OVER MILL CREEK, 7.04 MI EAST OF US-75	\$1,800,000
COMANCHE 28834(04) INTERSECT MODIF	Div. 7 US062	9.380 Mi.	FFY 2019	US-62: SAFETY IMPROVEMENTS AT INTERSECTIONS BETWEEN I-44 AND APACHECITY LIMITS	\$2,000,000
COTTON 28036(04) BRIDGE & APPROACHES	Div. 7 US277	0.850 Mi.	FFY 2019	US-277 OVER DEEP RED CREEK AND TWO O'FLOW BRIDGES BEGIN APPROX 2.9MIS N. OF JCT US-70 EXTEND N. APPROX 0.85 MIS.	\$7,046,195
COTTON 28037(04) BRIDGE & APPROACHES	Div. 7 SH005A	0.550 Mi.	FFY 2019	SH-5A OVER WEST CACHE CREEK AND TWO O'FLOW BRIDGES BEGIN APPROX 3.45 MIS E. OF JCT US-277 EXTEND E. APPROX 0.55 MIS.	\$3,209,950
COTTON 28804(04) BRIDGE & APPROACHES	Div. 7 SH005	1.950 Mi.	FFY 2019	SH-5 OVER UNNAMED CREEKS AT 4.0, 5.6, AND 5.7 MIS SOUTH AND EAST OF SH-65 JCT.	\$4,760,775
COTTON 28804(07) GRADE, DRAIN & SURFACE	Div. 7 SH005	1.950 Mi.	FFY 2019	SH-5: BEG 3.9 MIS SOUTH AND EAST OF SH-65 EXTEND E. 1.75 MILES. (BRIDGE EXCEPTIONS AT 4.0, 5.6, AND 5.7 MIS SOUTH AND EAST OF SH-65)	\$1,535,893
CRAIG 28901(05) RIGHT OF WAY	Div. 8 US060	9.160 Mi.	FFY 2019	US 60 BEGIN 3.03 MILES EAST OF NOWATA C/L EXTEND EAS 9.16 MI TO JCT SH 66(RW FOR 2890104)	\$1,500,000
CRAIG 28901(06) UTILITIES	Div. 8 US060	9.160 Mi.	FFY 2019	US 60 BEGIN 3.03 MILES EAST OF NOWATA C/L EXTEND EAS 9.16 MI TO JCT SH 66(UT FOR 2890104)	\$500,000
CREEK 24425(04) GRADE, DRAIN & SURFACE	Div. 8 US075A	4.830 Mi.	FFY 2019	US-75A: FR: APPROX. .34 MI. NORTH OF THE OKMULGEE C/LNORTH APPROX 4.83 MILES, TO KIEFER	\$7,500,000
CREEK 28858(04) BRIDGE & APPROACHES	Div. 8 SH016	0.500 Mi.	FFY 2019	SH 16 OVER CHICKEN CREEK, 8.2 MI EAST OF JCT SH 48	\$1,500,000
CREEK 28890(05) RIGHT OF WAY	Div. 8 SH066	3.140 Mi.	FFY 2019	SH 66 FR EAST OF DEPEW, EAST TO THE BRISTOW CITY LIMITSRECONSTRUCT ADD SHOULDERS, (RW FOR 288904)	\$1,000,000
CREEK 28890(06) UTILITIES	Div. 8 SH066	3.140 Mi.	FFY 2019	SH 66 FR EAST OF DEPEW, EAST TO THE BRISTOW CITY LIMITSRECONSTRUCT ADD SHOULDERS, (UT FOR 288904)	\$300,000
CUSTER 28997(04) RESURFACE	Div. 5 IS040	5.000 Mi.	FFY 2019	I-40: RESURFACE BEGINNING AT MP 59 AND EXTEND EAST TO MP 64.	\$5,393,091
CUSTER 29001(04) BRIDGE & APPROACHES	Div. 5 IS040		FFY 2019	I-40 SOUTH FRONTAGE ROAD: BRIDGE AND APPROCHES OVER BEAR CREEK LOCATED 3.7 MILES EAST OF THE EAST I-40 BUSINESS JCT IN CLINTON.	\$2,050,000
DELAWARE 28856(04) BRIDGE & APPROACHES	Div. 8 SH085A	0.500 Mi.	FFY 2019	SH 85A OVER HORSE CREEK, 3.5 MI EAST OF SH 85	\$7,200,000
DELAWARE 28894(05) RIGHT OF WAY	Div. 8 US059	3.080 Mi.	FFY 2019	US 59 FROM SAILBOAT BRIDGE TO JCT OF SH 125, ( 1.02 MI IN OTTAWA CO.) (RW FOR 2889404)	\$1,000,000
DELAWARE 28894(06) UTILITIES	Div. 8 US059	3.080 Mi.	FFY 2019	US 59 FROM SAILBOAT BRIDGE TO JCT OF SH 125, ( 1.02 MI IN OTTAWA CO.) (UT FOR 2889404)	\$300,000
DEWEY 17671(34) GRADE, DRAIN & SURFACE	Div. 5 US270	3.200 Mi.	FFY 2019	US-270: BEGIN AT EW-64 AND EXT SOUTHEAST 3.2 MILES THROUGH THE SH-51 JUNCTION TO NS-235 (CONSTRUCT AS 4 LANE DIV & REHAB EXISTING LANES)	\$6,500,000
DEWEY 17671(36) RIGHT OF WAY	Div. 5 US270	6.000 Mi.	FFY 2019	US-270; BEGIN 6.0 MILES NORTHWEST OF THE SH-58 JCT AND EXTEND SOUTHEAST TO THE SH-58 JCT. RW FOR (35)	\$500,000
DEWEY 17671(37) UTILITIES	Div. 5 US270	6.000 Mi.	FFY 2019	US-270; BEGIN 6.0 MILES NORTHWEST OF THE SH-58 JCT AND EXTEND SOUTHEAST TO THE SH-58 JCT. UT FOR (35)	\$500,000
GARVIN 27566(04) BRIDGE & APPROACHES	Div. 3 US077	0.020 Mi.	FFY 2019	US-77 OVER RUSH CREEK, 9.23 MI NORTH OF MURRAY C/L	\$4,000,000
GARVIN 28929(04) BRIDGE & APPROACHES	Div. 3 SH019	0.200 Mi.	FFY 2019	SH-19 OVER BEEF CREEK, 0.56 MI EAST OF SH-74	\$1,600,000
GARVIN 28938(04) BRIDGE & APPROACHES	Div. 3 SH074	0.200 Mi.	FFY 2019	SH-74 OVER UNNAMED CREEK, 6.33 MI NORTH OF SH-29	\$800,000



# 8 YEAR CONSTRUCTION WORK PLAN REPORT

WorkPlanBook.rpt

GARVIN 28940(04)	Div. 3	IS035	0.200 Mi.	FFY 2019	I-35 OVER WASHITA RIVER, 3.3 MI NORTH OF SH-19	\$9,000,000
BRIDGE & APPROACHES						
GARVIN 28942(04)	Div. 3	SH074	0.200 Mi.	FFY 2019	SH-74 OVER UNNAMED CREEK, 3.19 MI NORTH OF CARTER C/L	\$850,000
BRIDGE & APPROACHES						
GRADY 20302(07)	Div. 7	SH039	1.800 Mi.	FFY 2019	SH-39 FROM APPROX 6.79 MIS E. OF US-62, EXT E. 1.8 MIS TO THE MCCLAIN C/L	\$4,050,000
GRADE, DRAIN & SURFACE						
GRADY 28038(04)	Div. 7	SH019	0.880 Mi.	FFY 2019	SH-19 OVER WASHITA RIVER AND WASHITA RIVER O'FLOW BEGIN APPROX 1.5 MIS NW OF GARVIN C/L EXTEND SW APPROX 0.88 MIS	\$5,231,681
BRIDGE & APPROACHES						
HARMON 28768(04)	Div. 5	SH030	0.200 Mi.	FFY 2019	SH-30: BRIDGE AND APPROACHES OVER SALT FORK OF RED RIVER LOCATED 11.2MILES NORTH OF THE US-62 JUNCTION.	\$6,100,000
BRIDGE & APPROACHES						
HARPER 26973(06)	Div. 6		0.000 Mi.	FFY 2019	DIVISION 6 BRIDGE PAINT	\$400,000
BRIDGE PAINTING						
HARPER 26974(06)	Div. 6		0.000 Mi.	FFY 2019	DIVISION 6 BRIDGE JOINT	\$250,000
JOINT SEAL/REPAIR						
HARPER 26975(06)	Div. 6		0.000 Mi.	FFY 2019	DIVISION 6 BRIDGE SILANE (WATERPROOF SEAL)	\$50,000
BRIDGE WATER PROOF SEAL						
HUGHES 28939(04)	Div. 3	SH009	0.200 Mi.	FFY 2019	SH-9 OVER FISH CREEK, 13.47 MI EAST OF US-75	\$1,500,000
BRIDGE & APPROACHES						
JACKSON 28778(04)	Div. 5	SH006	0.200 Mi.	FFY 2019	SH-6: BRIDGE AND APPROACHES OVER UNNAMED CREEK LOCATED 2.6 MILESNORTHEAST OF THE SH-34 JUNCTION.	\$1,100,000
BRIDGE & APPROACHES						
JEFFERSON 28800(04)	Div. 7	US081	0.220 Mi.	FFY 2019	US-81 OVER FLAT CREEK, BEG 7.88 MIS N. OF TEXAS S/L EXTEND N 0.22 MIS	\$2,212,828
BRIDGE & APPROACHES						
JEFFERSON 28801(04)	Div. 7	SH089	0.350 Mi.	FFY 2019	SH-89 OVER POST OAK CREEK, BEG 9.90 MIS N. OF JCT. SH-32, EXT. N. 0.35 MIS	\$1,922,839
BRIDGE & APPROACHES						
JOHNSTON 23267(04)	Div. 3	SH099	5.310 Mi.	FFY 2019	SH-99: FROM 0.61 MI NORTH OF SH-22, NORTH 5.31 MI	\$8,600,000
GRADE, DRAIN & SURFACE						
JOHNSTON 28920(05)	Div. 3	SH048	7.370 Mi.	FFY 2019	SH-48: FROM ATOKA C/L, NORTH 7.37 MI TO SH-48A (RW FOR 28920(04))	\$1,875,000
RIGHT OF WAY						
JOHNSTON 28920(06)	Div. 3	SH048	7.370 Mi.	FFY 2019	SH-48: FROM ATOKA C/L, NORTH 7.37 MI TO SH-48A (UT FOR 28920(04))	\$625,000
UTILITIES						
KAY 28984(04)	Div. 4	SH156	0.100 Mi.	FFY 2019	SH 156: OVER COWSKIN CREEK APPROX. 2.8 MIS. N. OF THE NOBLE C/L	\$750,000
BRIDGE & APPROACHES						
KAY 28993(04)	Div. 4	US060B	0.100 Mi.	FFY 2019	US60B: EB & WB OVER BOSI D' ARC CREEK 0.5 MIS. E. OF THE US 60 JCT.	\$3,000,000
BRIDGE & APPROACHES						
KIOWA 28780(04)	Div. 5	US062B	0.200 Mi.	FFY 2019	US-62B: BRIDGE AND APPROACHES OVER E. FORK DEEP RED CREEK LOCATED 2.4MILES EAST OF THE US-183 JUNCTION.	\$700,000
BRIDGE & APPROACHES						
KIOWA 28999(04)	Div. 5	SH044	0.350 Mi.	FFY 2019	SH-44: BRIDGE AND APPROACHES OVER ELK CREEK AND OVERFLOW LOCATED 7.6 AND 7.8 MILES NORTH OF THE SH-9 JCT.	\$4,780,000
BRIDGE & APPROACHES						
LATIMER 28826(04)	Div. 2	SH082	0.100 Mi.	FFY 2019	SH-82 OVER ROCK CREEK .08 MILE NW OF LEFORE COUNTY LINE	\$1,500,000
BRIDGE & APPROACHES						
LEFLORE 28004(07)	Div. 2	SH063	0.100 Mi.	FFY 2019	SH-63 OVER BILLY CREEK, 17 MILES SE OF JCT US-271	\$2,000,000
BRIDGE & APPROACHES						
LEFLORE 28005(07)	Div. 2	US270	0.100 Mi.	FFY 2019	US-270 OVER CASTON CREEK, .9 MILES SOUTH OF JCT US-271	\$3,500,000
BRIDGE & APPROACHES						
LINCOLN 24180(13)	Div. 3	US177	5.010 Mi.	FFY 2019	US-177: FROM SH-105, NORTH 5.01 MI TO PAYNE C/L (RW FOR 24180(12))	\$1,500,000
RIGHT OF WAY						
LINCOLN 24180(14)	Div. 3	US177	5.010 Mi.	FFY 2019	US-177: FROM SH-105, NORTH 5.01 MI TO PAYNE C/L (UT FOR 24180(12))	\$500,000
UTILITIES						
LINCOLN 28034(04)	Div. 3	SH066B	0.020 Mi.	FFY 2019	SH-66B OVER CAPTAIN CREEK, 1.5 MI NORTHEAST OF SH-66	\$2,000,000
BRIDGE & APPROACHES						

# 8 YEAR CONSTRUCTION WORK PLAN REPORT

WorkPlanBook.rpt

LINCOLN 28925(04)	Div. 3	US062	0.200 Mi.	FFY 2019	US-62 OVER UNNAMED CREEK, 6.97 MI EAST OF OKLAHOMA C/L	\$650,000
BRIDGE & APPROACHES						
LINCOLN 28941(04)	Div. 3	US177	0.200 Mi.	FFY 2019	US-177 OVER BRUSH CREEK, 0.71 MI NORTH OF POTTAWATOMIE C/L	\$800,000
BRIDGE & APPROACHES						
LOGAN 28863(04)	Div. 4	SH051	0.100 Mi.	FFY 2019	SH 51: OVER BRIDGE CREEK APPROX. 8.8 MIS. E. OF THE KINGFISHER C/L	\$800,000
BRIDGE & APPROACHES						
LOVE 28803(04)	Div. 7	US077	0.300 Mi.	FFY 2019	US-77 RAIL ROAD OVERPASS BEGIN APPROX 1.9 MIS N. OF JCT SH-153 AT THACKERVILLE	\$4,500,000
BRIDGE & APPROACHES						
LOVE 28814(04)	Div. 7	SH032	6.450 Mi.	FFY 2019	SH-32: BEGIN AT SH-77S JCT, EXTEND E. 6.45 MIS TO WEST END OF HICKORY CREEK BRIDGE	\$13,222,500
WIDEN & RESURFACE						
MARSHALL 28006(07)	Div. 2	SH032	0.100 Mi.	FFY 2019	SH-32 OVER HAUANI CREEK, 1.75 MILES EAST OF LOVE COUNTY LINE	\$3,000,000
BRIDGE & APPROACHES						
MARSHALL 28828(04)	Div. 2	SH099	1.000 Mi.	FFY 2019	SH-99/US-377 OVER LAKE TEXOMA (WILLIS BRIDGE)	\$30,000,000
BRIDGE & APPROACHES						
MAYES 28851(04)	Div. 8	SH020	0.500 Mi.	FFY 2019	SH 20 OVER SPAVINAW CREEK, 12.2 MI NE OF JCT SH 82	\$2,700,000
BRIDGE & APPROACHES						
MAYES 28891(05)	Div. 8	SH028	5.160 Mi.	FFY 2019	SH 28 FR APROX. 3 MILES EAST OF ROGERS C/L EAST APROX. 5 MILES(RW FOR 2889104)	\$1,000,000
RIGHT OF WAY						
MAYES 28891(06)	Div. 8	SH028	5.160 Mi.	FFY 2019	SH 28 FR APROX. 3 MILES EAST OF ROGERS C/L EAST APROX. 5 MILES(UT FOR 2889104)	\$500,000
UTILITIES						
MCCURTAIN 24409(04)	Div. 2	SH003	6.000 Mi.	FFY 2019	SH-3 FROM 16.05 MI EAST OF THE PUSHMATAHA C/L EAST 6.0 MI3 BRIDGES (NOT FULLY FUNDED)	\$8,000,000
GRADE,DRAINING,BRIDGE & SURFACE						
MCINTOSH 28973(04)	Div. 1	SH052	2.250 Mi.	FFY 2019	SH-52: OVER MILL CR., 3.64 MI. S. & CHISHOLM CR., 1.68 MI. S. OF JCT. SH-9	\$3,800,000
BRIDGE & APPROACHES						
MURRAY 28802(04)	Div. 7	US077	0.150 Mi.	FFY 2019	US-77 OVER HONEY CREEK, BEGIN APPROX. 5.0 MI N. OF CARTER C/L, EXTEND N. 0.15 MIS.	\$1,899,330
BRIDGE & APPROACHES						
MUSKOGEE 27108(04)	Div. 1	US069	2.000 Mi.	FFY 2019	US-69: BEGIN 0.1 MI N OF US-64 E (PEAK BLVD) & EXT N 2.0 MILES	\$14,700,000
GRADE,DRAINING,BRIDGE & SURFACE						
MUSKOGEE 28962(04)	Div. 1	SH010	0.250 Mi.	FFY 2019	SH-10: OVER LITTLE GREEN LEAF CREEK, 7.3 MI. NORTH OF C/L	\$8,000,000
BRIDGE & APPROACHES						
MUSKOGEE 28971(05)	Div. 1			FFY 2019	SAFETY IMPROVEMENT (DIVISION WIDE)	\$280,000
SAFETY IMPROVEMENT						
NOBLE 24238(09)	Div. 4			FFY 2019	DIVISION 4 - BRIDGE WATERPROOF SEAL	\$100,000
BRIDGE WATER PROOF SEAL						
NOBLE 24239(09)	Div. 4			FFY 2019	DIVISION 4 - BRIDGE PAINT & JOINT REPAIR	\$1,000,000
BRIDGE PAINTING						
NOWATA 28857(04)	Div. 8	SH028	0.500 Mi.	FFY 2019	SH 28 OVER SALT CREEK, 1.3 MI SOUTH OF THE JCT OF US 60	\$2,300,000
BRIDGE & APPROACHES						
OKFUSKEE 28919(04)	Div. 3	SH048	0.650 Mi.	FFY 2019	SH-48 OVER WALNUT & LITTLE WALNUT CREEKS, 5.98 & 6.43 MI NORTH OF US-62	\$3,900,000
BRIDGE & APPROACHES						
OKFUSKEE 28927(04)	Div. 3	SH084	0.200 Mi.	FFY 2019	SH-84 OVER NORTH CANADIAN RIVER, 1.62 MI NORTH OF HUGHES C/L	\$6,000,000
BRIDGE & APPROACHES						
OKLAHOMA 09033(27)	Div. 4	IS235	0.220 Mi.	FFY 2019	I-235: MAINLINE THRU I-44 INTERCHANGE (H-99) (SEGMENT 8)	\$42,134,529
GRADE,DRAINING,BRIDGE & SURFACE						
OKLAHOMA 09033(28)	Div. 4	IS044	0.350 Mi.	FFY 2019	I-44: WESTBOUND TO NORTHBOUND RAMPS AT I-44/I-235 INTERCHANGE (SEGMENT 3A)	\$29,000,000
GRADE,DRAINING,BRIDGE & SURFACE						
OKLAHOMA 28854(04)	Div. 4	IS040	0.100 Mi.	FFY 2019	I-40: E.B. AND W.B. BRIDGES OVER SOONER ROAD 3.1 MILES EAST OF I-35	\$9,956,022
BRIDGE & APPROACHES						
OKLAHOMA 28855(04)	Div. 4	IS044	0.100 Mi.	FFY 2019	I-44: EB, WB & ON-RAMP BRIDGES OVER DEEP FORK CREEK 6.7 MIS. N. OF I-40(SCOUR REPAIR)	\$1,000,000
BRIDGE REHABILITATION						

# 8 YEAR CONSTRUCTION WORK PLAN REPORT

WorkPlanBook.rpt

OKLAHOMA 28951(04)	Div. 4 IS040	0.100 Mi.	FFY 2019	I-40: EB & WB BRIDGES OVER I-44 5.3 MIS. E. OF THE CANADIAN C/L("K" INTERCHANGE)	\$27,000,000
BRIDGE & APPROACHES					
OKLAHOMA 28992(04)	Div. 4 IS040	0.100 Mi.	FFY 2019	I-40: DOUGLAS BLVD. BRIDGE REPLACEMENT & INTERCHANGE RECONSTRUCTION 6.5 MIS. E. OF I-35 (INCLUDES REMOVAL OF ENGLE RD. BR.)	\$18,000,000
INTERCHANGE					
OSAGE 28025(04)	Div. 8 SH099	1.000 Mi.	FFY 2019	SH-99: OVER CANEY RIVER, APPROX. 7.5 MILES NORTH OF SH-99/SH-10 JCT.	\$3,500,000
BRIDGE & APPROACHES					
OSAGE 28860(04)	Div. 8 SH099	0.500 Mi.	FFY 2019	SH 99 OVER BIRCH CREEK, 2.7 MI NORTH OF JCT SH 10	\$1,600,000
BRIDGE & APPROACHES					
OTTAWA 24277(07)	Div. 8 SH010C	4.350 Mi.	FFY 2019	SH-10C: FROM JCT.SH010/SH10C EAST TO MISSOURI STATE LINE	\$6,000,000
GRADE, DRAIN & SURFACE					
PAWNEE 28852(04)	Div. 8 SH018	0.500 Mi.	FFY 2019	SH 18 OVER CAMP CREEK, 1.5 MI SOUTH OF JCT US 64	\$2,000,000
BRIDGE & APPROACHES					
PAWNEE 28877(04)	Div. 8 US064	0.100 Mi.	FFY 2019	US 64 OVER COWSKIN CREEK, 7.6 MILES SOUTH OF JCT SH 99	\$1,700,000
BRIDGE REHABILITATION					
PAYNE 28983(04)	Div. 4 SH033	1.450 Mi.	FFY 2019	SH 33: PAVEMENT REPLACEMENT FROM SH 18 E. 1.45 MIS TO MAILTEN DR. IN CUSHING	\$2,500,000
PAVEMENT REHABILITATION					
PITTSBURG 28991(04)	Div. 2 US069	0.100 Mi.	FFY 2019	US-69 NORTH BOUND WITH US-69B UNDER	\$5,000,000
BRIDGE & APPROACHES					
PONTOTOC 22973(17)	Div. 3	0.000 Mi.	FFY 2019	DIVISION 3: BRIDGE WATER PROOFING SEAL (SILANE)	\$100,000
BRIDGE WATER PROOF SEAL					
PONTOTOC 23284(10)	Div. 3	0.000 Mi.	FFY 2019	DIVISION 3: BRIDGE PAINT PROJECTS	\$700,000
BRIDGE PAINTING					
PONTOTOC 23285(10)	Div. 3	0.000 Mi.	FFY 2019	DIVISION 3: BRIDGE JOINT SEAL/REPAIR PROJECTS	\$300,000
JOINT SEAL/REPAIR					
PONTOTOC 28946(04)	Div. 3 SH001	1.500 Mi.	FFY 2019	SH-1: FROM 1.5 MI SOUTH OF SH-3, NORTH TO SH-3	\$5,100,000
GRADE, DRAIN & SURFACE					
POTTAWATOMIE 28922(04)	Div. 3 SH003E	0.200 Mi.	FFY 2019	SH-3E OVER ROCK CREEK, 3.8 MI EAST OF SH-18	\$2,200,000
BRIDGE & APPROACHES					
PUSHMATAHA 24333(10)	Div. 2	0.100 Mi.	FFY 2019	DIVISION 2: BRIDGE MAINTENANCE - VARIOUS LOCATIONS (JOINT REPAIR)	\$200,000
JOINT SEAL/REPAIR					
PUSHMATAHA 24333(16)	Div. 2	0.100 Mi.	FFY 2019	DIVISION 2: MAINTENANCE - VARIOUS LOCATIONS BRIDGE PAINTING	\$800,000
BRIDGE PAINTING					
PUSHMATAHA 28007(07)	Div. 2 SH003	0.100 Mi.	FFY 2019	SH-3 OVER KIAMICHI RIVER, 8 MILES EAST OF ANTLERS	\$4,000,000
BRIDGE & APPROACHES					
PUSHMATAHA 28835(04)	Div. 2 US271	0.100 Mi.	FFY 2019	US-271 OVER UNNAMED CREEK APPROXIMATELY 11.1 MILES NORTH OF ANTLERS	\$500,000
BRIDGE & APPROACHES					
PUSHMATAHA 28837(04)	Div. 2 US271	0.100 Mi.	FFY 2019	US-271 OVER UNNAMED CREEK APPROXIMATELY 5.15 MILES SW OF LEFLORE C/L	\$1,000,000
BRIDGE & APPROACHES					
SEMINOLE 21006(11)	Div. 3 US270	7.570 Mi.	FFY 2019	US-270: FROM SH-270A IN SEMINOLE, EAST TO Y AT US-270B WEST OF WEWOKA (NOT FULLY FUNDED)	\$12,000,000
GRADE, DRAIN & SURFACE					
SEMINOLE 23289(05)	Div. 3 SH003E	8.000 Mi.	FFY 2019	SH-99: FROM 3.05 MI SOUTH OF US-270, SOUTH 8.0 MI (NEW PARALLEL LANES & RESURFACE EXISTING LANES) (RW FOR 23289(04))	\$2,400,000
RIGHT OF WAY					
SEMINOLE 23289(06)	Div. 3 SH003E	8.000 Mi.	FFY 2019	SH-99: FROM 3.05 MI SOUTH OF US-270, SOUTH 8.0 MI (NEW PARALLEL LANES & RESURFACE EXISTING LANES) (UT FOR 23289(04))	\$800,000
UTILITIES					
SEMINOLE 28923(04)	Div. 3 US270	0.200 Mi.	FFY 2019	US-270 OVER UNNAMED CREEK, 2.83 MI EAST OF POTTAWATOMIE C/L	\$1,500,000
BRIDGE & APPROACHES					
SEMINOLE 28924(04)	Div. 3 SH009A	0.200 Mi.	FFY 2019	SH-9A OVER MUD CREEK, 4.3 MI NORTH OF SH-39	\$1,500,000
BRIDGE & APPROACHES					
SEMINOLE 28926(04)	Div. 3 SH099A	0.200 Mi.	FFY 2019	SH-99A OVER EAST GAR CREEK, 6.52 MI EAST OF SH-99	\$1,500,000
BRIDGE & APPROACHES					

# 8 YEAR CONSTRUCTION WORK PLAN REPORT

WorkPlanBook.rpt

SEMINOLE 28943(04)	Div. 3	SH009	0.200 Mi.	FFY 2019	SH-9 OVER UNNAMED CREEK, 4.39 MI EAST OF SH-3E	\$650,000
BRIDGE & APPROACHES						
SEQUOYAH 28961(04)	Div. 1	IS040	0.250 Mi.	FFY 2019	I-40: BRIDGE OVER CO. RD. (OLD US-64) & KCS R.R., 1.40 MI. E. OF JCT. US-59	\$9,600,000
BRIDGE & APPROACHES						
SEQUOYAH 28974(04)	Div. 1	US064	0.400 Mi.	FFY 2019	US-64: OVER OLD US-64 & MOPAC R.R. UNDER, 21.19 MI. EAST OF JCT US-59	\$6,750,000
BRIDGE & APPROACHES						
SEQUOYAH 28988(04)	Div. 1	IS040	6.000 Mi.	FFY 2019	I-40: FROM MM-292 TO MM-298 (EASTBOUND ONLY)	\$13,000,000
PAVEMENT REHABILITATION						
STEPHENS 28781(04)	Div. 7			Let 01/2019 FFY 2019	DIVISION 7: WATER PROOF SEAL	\$80,000
BRIDGE WATER PROOF SEAL						
STEPHENS 28782(04)	Div. 7			FFY 2019	DIVISION 7: BRIDGE PAINT	\$520,000
BRIDGE PAINTING						
STEPHENS 28782(05)	Div. 7			FFY 2019	DIVISION 7: BRIDGE JOINT SEAL/ REPAIR	\$400,000
JOINT SEAL/REPAIR						
TEXAS 24241(07)	Div. 6	SH136	6.500 Mi.	FFY 2019	SH-136: BEGINNING AT THE TEXAS STATE LINE & EXTENDING NORTH 5.0 MILE (SURFACING FOR 24241(04))	\$5,500,000
SURFACE						
TEXAS 24413(04)	Div. 6	SH136	2.500 Mi.	FFY 2019	SH-136 FROM US-412 SOUTH 2.5 MI	\$3,250,000
GRADE, DRAIN & SURFACE						
TULSA 10980(07)	Div. 8	IS044	0.300 Mi.	FFY 2019	TULSA: I-44 AT BROKEN ARROW EXPRESSWAY INTERCHANGE(SELECTED MOVEMENTS)(UT FOR 10980(05))	\$2,019,000
UTILITIES						
TULSA 10980(10)	Div. 8	IS044	0.300 Mi.	FFY 2019	TULSA: I-44 AT BROKEN ARROW EXPRESSWAY INTERCHANGE(SELECTED MOVEMENTS)(R/W FOR 10980(05) STATE ADVANCE ACQUIRE= 10980(06))	\$4,165,000
RIGHT OF WAY						
TULSA 10981(05)	Div. 8	IS044	0.300 Mi.	FFY 2019	TULSA: I-44 AT US-169 INTERCHANGE(SELECTED MOVEMENTS)(NOT FULLY FUNDED)	\$5,960,000
INTERCHANGE						
TULSA 28848(04)	Div. 8	US075	0.500 Mi.	FFY 2019	US 75 OVER NORTH DUCK CREEK, 1.4 MI NORTH OF OKMULGEE C/L	\$3,593,000
BRIDGE & APPROACHES						
TULSA 28849(04)	Div. 8	US075	0.500 Mi.	FFY 2019	US 75 OVER POLECAT CREEK, 3.8 MI NORTH OF JCT SH 67	\$6,800,000
BRIDGE & APPROACHES						
TULSA 28861(04)	Div. 8	IS244	0.100 Mi.	FFY 2019	WEST 23RD STREET SOUTH OVER I-244(INCLUDES EXIT RAMP)	\$2,500,000
BRIDGE REHABILITATION						
TULSA 28862(04)	Div. 8	IS444	0.100 Mi.	FFY 2019	BOSTON AVE AND MAIN STREET OVER I-444, & CHEYENNE AVE OVER I-444.2 MILES EAST OF I-244	\$2,876,405
BRIDGE REHABILITATION						
TULSA 28865(04)	Div. 8	IS444	0.100 Mi.	FFY 2019	2ND STREET OVER I-444 AND 2ND STREET W-N RAMP, 1.41 MI NORTH OF SH 51	\$1,500,000
BRIDGE REHABILITATION						
TULSA 28867(04)	Div. 8	SH011	0.100 Mi.	FFY 2019	SHERIDAN RD OVER SH 11, APPROX. 3 MI WEST OF US 75	\$2,200,000
BRIDGE REHABILITATION						
TULSA 28868(04)	Div. 8	IS444	0.100 Mi.	FFY 2019	4TH STREET OVER I-444, .8 MILES NORTH OF SH 51	\$1,300,000
BRIDGE REHABILITATION						
TULSA 28869(04)	Div. 8	IS244	0.100 Mi.	FFY 2019	GILCREASE DRIVE WESTBOUND OVER I-244, .1 MILES NORTH OF JCT I-44(TIED TO 2887004)	\$1,900,000
BRIDGE REHABILITATION						
TULSA 28870(04)	Div. 8	IS244	0.100 Mi.	FFY 2019	GILCREASE DRIVE EASTBOUND OVER I-244, .05 MILES NORTH OF JCT I-44(TIED TO 2886904)	\$2,011,245
BRIDGE REHABILITATION						
TULSA 28872(04)	Div. 8	IS044	0.100 Mi.	FFY 2019	I-44 OVER RAILROAD NORTHBOUND AND SOUTHBOUND, .2 MILES EAST OF I-244	\$2,440,000
BRIDGE REHABILITATION						
TULSA 28873(04)	Div. 8	US169	0.100 Mi.	FFY 2019	EAST 36TH NORTH STREET OVER US 169, 4.8 MILES NORTH OF JCT I-44	\$2,800,000
BRIDGE REHABILITATION						
TULSA 28875(04)	Div. 8	IS044	0.100 Mi.	FFY 2019	I-44 RAMP OVER M AND V RAILROAD, .5 MILES EAST OF JCT US 75	\$528,000
BRIDGE REHABILITATION						
TULSA 28876(04)	Div. 8	IS044	0.100 Mi.	FFY 2019	US 75 OVER I-44 NORTH AND SOUTHBOUND, 2.0 MILES EAST OF JCT SH 66	\$1,800,000
BRIDGE REHABILITATION						

# 8 YEAR CONSTRUCTION WORK PLAN REPORT

WorkPlanBook.rpt

TULSA 28878(04)	Div. 8 SH051	0.100 Mi.	FFY 2019	SH 51 OVER SHERIDAN NORTH AND SOUTHBOUND AND THE MK & T RAILROAD 2.6 MILES SOUTHEAST OF 21ST STREET	\$3,100,000
BRIDGE REHABILITATION					
TULSA 28879(04)	Div. 8 IS444	0.100 Mi.	FFY 2019	US 75 RAMP NORTH TO WEST OVER I-444 SOUTHBOUND	\$722,000
BRIDGE REHABILITATION					
TULSA 28880(04)	Div. 8 US075	0.100 Mi.	FFY 2019	US 75 RAMP NORTH TO EAST, OVER 2ND STREET, EAST 1ST, AND US 75	\$1,200,000
BRIDGE REHABILITATION					
TULSA 28881(04)	Div. 8 IS444	0.100 Mi.	FFY 2019	I-444 OVER 11TH AND 6TH STREET, .3 MILES NORTH OF SH 51	\$4,300,000
BRIDGE REHABILITATION					
TULSA 28882(04)	Div. 8 ?????1	0.100 Mi.	FFY 2019	SH 12 OVER 49TH AVENUE NORTH AND SOUTHBOUND, 0.7 MILES WEST JCT I-44	\$1,200,000
BRIDGE REHABILITATION					
TULSA 28883(04)	Div. 8 US064	0.100 Mi.	FFY 2019	US 64 OVER CO. RD EAST AND WESTBOUND, 4.6 MILES SE OF OSAGE C/L	\$5,580,000
BRIDGE REHABILITATION					
TULSA 28884(04)	Div. 8 US064	0.100 Mi.	FFY 2019	US 64 OVER 97TH WEST AVENUE, .8 MILES EAST JCT SH-97	\$1,500,000
BRIDGE REHABILITATION					
TULSA 28885(04)	Div. 8 SH051	0.100 Mi.	FFY 2019	SH 51 OVER THE ARKANSAS RIVER SOUTHBOUND AND RR, .1 MI NORTH OF JCT SH 97	\$5,500,000
BRIDGE REHABILITATION					
TULSA 28886(04)	Div. 8 SH011	0.100 Mi.	FFY 2019	NORTH 69TH EAST AVE., OVER SH 11	\$520,000
BRIDGE REHABILITATION					
TULSA 28887(04)	Div. 8 IS244	0.100 Mi.	FFY 2019	MEMORIAL ROAD OVER I-244 NORTH AND SOUTHBOUND, 5.25 MI EAST OF JCT I-444	\$3,200,000
BRIDGE REHABILITATION					
TULSA 28888(04)	Div. 8 IS244	0.100 Mi.	FFY 2019	I-244 RAMP N-E OVER I-244 EAST AND WESTBOUND UNDER AND I-244 RAMP W-N5.54 MILES EAST OF JCT I-444	\$2,750,000
BRIDGE REHABILITATION					
TULSA 28896(05)	Div. 8 US064	2.000 Mi.	FFY 2019	US 64 FR SOUTH 161 STREET IN BIXBY SOUTH & EAST TO MINGO RD(RW FOR 2889604)	\$2,000,000
RIGHT OF WAY					
TULSA 28896(06)	Div. 8 US064	2.000 Mi.	FFY 2019	US 64 FR SOUTH 161 STREET IN BIXBY SOUTH & EAST TO MINGO RD(UT FOR 2889604)	\$1,000,000
UTILITIES					
WASHINGTON 24348(10)	Div. 8 SH123	0.200 Mi.	FFY 2019	SH-123: OVER CANEY RIVER, 1.68 MILES NORTH OF SH-123/US-60 JCT.	\$3,100,000
BRIDGE & APPROACHES					
WASHITA 28774(04)	Div. 5 SH044	0.200 Mi.	FFY 2019	SH-44: BRIDGE AND APPROACHES OVER DRY ELK CREEK LOCATED 0.3 MILE NORTH OF THE SH-55 JUNCTION.	\$2,000,000
BRIDGE & APPROACHES					
WASHITA 29000(04)	Div. 5 IS040	0.100 Mi.	FFY 2019	BRIDGE REHAB AT CLINTON LAKE BRIDGE OVER I-40 LOCATED 8.6 MILES EAST OF THE BECKHAM C/L. (HYDRO BLAST DECK W/HIGH DENSITY CONCRETE OVERLAY)	\$700,000
BRIDGE REHABILITATION					
WASHITA 29003(04)	Div. 5 IS040	0.400 Mi.	FFY 2019	I-40 NORTH FRONTAGE ROAD: BRIDGE AND APPROACHES OVER TWO UNNAMED CREEKS LOCATED 11.6 & 11.8 MILES EAST OF THE BECKHAM C/L.	\$3,900,000
BRIDGE & APPROACHES					
WOODWARD 17457(57)	Div. 6 US183	4.000 Mi.	FFY 2019	SH-3 BEG APPROX 14.0 MILE SOUTHEAST OF JCT SH-3/SH-50 & EXT SOUTHEAST 4.0 MILE TO WOODWARD/MAJOR C/L (SURF FOR 17457(54))	\$6,000,000
SURFACE					
WOODWARD 28825(04)	Div. 6 SH034	1.000 Mi.	FFY 2019	SH-34 SOUTH PERSIMMON CK, 4.9 MILES NORTH OF WOODWARD CO LN	\$2,000,000
BRIDGE & APPROACHES					
WOODWARD 28827(04)	Div. 6 SH034	1.000 Mi.	FFY 2019	SH-34 NORTH PERSIMMON CK., 7.6 MILES NORTH OF WOODWARD CO. LN.	\$2,000,000
BRIDGE & APPROACHES					

