

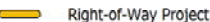

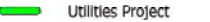

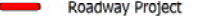





OKLAHOMA DEPARTMENT OF TRANSPORTATION

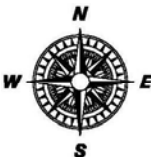
2011 to 2018 Construction Work Plan

Division 2

Note: The depicted information is based on project data currently available. Project estimates and schedules will remain subject to further refinement as more definitive data becomes available.

Map Legend

 Right-of-Way Project	 Interstate Highway
 Utilities Project	 State Highway
 Roadway Project	 U.S. Highway
 Bridge Project	 County Line
 Toll Route	 County Seat Urban Area



SH-71 over Unnamed Creek		
FFY2017	Bridge & Approaches	\$ 1,000,000
FFY2012	Right-of-Way	\$ 212,000
FFY2012	Utilities	\$ 53,000
		Total \$ 1,265,000

SH-2 from 17.2 mi. north of Pushmataha C/L north 5 mi.		
FFY2015	Right-of-Way	\$ 1,125,000
FFY2015	Utilities	\$ 450,000
		Total \$ 1,575,000

US-270 from 2.5 miles east of Pittsburg C/L east 0.78 miles		
FFY2016	Grade, Drain & Surface	\$ 2,500,000
FFY2011	Right-of-Way	\$ 30,900
FFY2011	Utilities	\$ 10,300
		Total \$ 2,541,200

US-69/Comanche Interchange		
FFY2015	Interchange	\$17,500,000

SH-31 from 1.13 miles east of McAlester east 2.95 miles		
FFY2016	Grade, Drain, Bridge & Surface	\$ 5,500,000
FFY2012	Right-of-Way	\$ 424,000
FFY2012	Utilities	\$ 185,500
		Total \$ 6,109,500

SH-2 from 10.7 mi. north of Pushmataha C/L north 6.5 mi.		
FFY2018	Grade, Drain, Bridge & Surface	\$ 5,000,000
FFY2013	Right-of-Way	\$ 1,594,126
FFY2013	Utilities	\$ 637,650
		Total \$ 7,231,776

Not fully funded

US-270 over Coal Creek		
FFY2015	Bridge & Approaches	\$ 3,000,000

SH-1 over Buffalo Creek and 2 Overflows		
FFY2017	Bridge & Approaches	\$ 7,000,000
FFY2014	Right-of-Way	\$ 1,962,000
FFY2014	Utilities	\$ 272,500
		Total \$ 9,234,500

SH-1 over Unnamed Creek		
FFY2017	Bridge & Approaches	\$ 1,000,000
FFY2014	Right-of-Way	\$ 109,000
FFY2014	Utilities	\$ 54,500
		Total \$ 1,163,500

US-271 over Hurd Creek		
FFY2013	Bridge & Approaches	\$ 1,220,800

US-271 over Hardy Creek		
FFY2013	Bridge & Approaches	\$ 1,220,800

SH-82 from 4.8 miles north of US-270 north 56 miles		
FFY2012	Grade, Drain & Surface	\$10,114,503

SH-82 from 6.4 miles north of US-270 north 7 miles		
FFY2012	Grade, Drain & Surface	\$ 7,004,000

SH-1 over 2 Rock Creeks		
FFY2012	Grade, Drain, Bridge & Surface	\$ 5,150,000

US-271 within the limits of Talihna		
FFY2011	Pavement Rehabilitation	\$ 20,000

US-271 over Fourche Mainline		
FFY2018	Bridge & Approaches	\$ 4,000,000
FFY2016	Right-of-Way	\$ 200,000
FFY2016	Utilities	\$ 100,000
		Total \$ 4,300,000

US-59 from Sunset Corners west 5 miles		
FFY2018	Grade, Drain, Bridge & Surface	\$ 5,000,000
FFY2011	Right-of-Way	\$ 2,266,000
FFY2011	Utilities	\$ 412,000
		Total \$ 7,678,000

Not fully funded

US-270 over Caston Creek		
FFY2016	Right-of-Way	\$ 400,000
FFY2016	Utilities	\$ 100,000
		Total \$ 500,000

US-271 over Jackson Creek		
FFY2018	Bridge & Approaches	\$ 2,000,000
FFY2016	Right-of-Way	\$ 50,000
FFY2016	Utilities	\$ 50,000
		Total \$ 2,100,000

US-271 over Bryant Branch Creek		
FFY2015	Bridge & Approaches	\$ 2,200,000

SH-63 from Talihna east 5 miles		
FFY2012	Grade, Drain, Bridge & Surface	\$ 7,000,000
FFY2012	Right-of-Way	\$ 1,060,000
FFY2012	Utilities	\$ 212,000
		Total \$ 8,272,000

US-59 over Cedar Creek & Overflow		
FFY2015	Bridge & Approaches	\$ 3,500,000
FFY2014	Right-of-Way	\$ 436,000
FFY2014	Utilities	\$ 109,000
		Total \$ 4,045,000

US-59 over Shawnee Creek		
FFY2017	Bridge & Approaches	\$ 1,900,000
FFY2012	Right-of-Way	\$ 212,000
FFY2012	Utilities	\$ 53,000
		Total \$ 2,165,000

SH-63 over Billy Creek		
FFY2016	Right-of-Way	\$ 250,000
FFY2016	Utilities	\$ 100,000
		Total \$ 350,000

SH-63 over Kiamichi River		
FFY2017	Bridge & Approaches	\$ 3,000,000
FFY2014	Right-of-Way	\$ 54,500
FFY2014	Utilities	\$ 54,500
		Total \$ 3,109,000

US-271 over Kiamichi River		
FFY2016	Bridge & Approaches	\$ 6,200,000
FFY2012	Right-of-Way	\$ 445,200
FFY2012	Utilities	\$ 53,000
		Total \$ 6,698,200

US-271 over Dumping Creek		
FFY2018	Bridge & Approaches	\$ 2,000,000
FFY2014	Right-of-Way	\$ 545,000
FFY2014	Utilities	\$ 272,500
		Total \$ 2,817,500

SH-93 from Choctaw C/L north 3 miles		
FFY2017	Grade, Drain & Surface	\$ 2,500,000
FFY2011	Right-of-Way	\$ 600,000
FFY2011	Utilities	\$ 900,000
		Total \$ 4,000,000

Not fully funded

SH-3 4.5 miles east of the Pushmataha C/L east 6 miles		
FFY2011	Grade, Drain, Bridge & Surface	\$ 9,717,650

SH-3 10.54 miles east of the Pushmataha C/L east 5.51 miles		
FFY2017	Grade, Drain, Bridge & Surface	\$ 7,000,000

Not fully funded

SH-3 16.05 miles east of the Pushmataha C/L east 6 miles		
FFY2013	Right-of-Way	\$ 3,270,000
FFY2013	Utilities	\$ 1,308,000
		Total \$ 4,578,000

US-70 from 9.32 miles east of Broken Bow east 2.48 miles		
FFY2015	Grade, Drain & Surface	\$ 7,500,000

Not fully funded

US-70 from 11.97 miles east of US-259 east 3.14 miles		
FFY2017	Grade, Drain, Bridge & Surface	\$ 7,800,000

US-70 from 6.2 miles east of US-259 east 3.12 miles		
FFY2014	Grade, Drain, Bridge & Surface	\$14,170,000

SH-3 from US-259 west 5.09 miles		
FFY2018	Grade, Drain, Bridge & Surface	\$ 5,000,000
FFY2013	Right-of-Way	\$ 2,180,000
FFY2013	Utilities	\$ 981,000
		Total \$ 8,161,000

Not fully funded

US-70 Southbound over Yashau Creek		
FFY2013	Bridge & Approaches	\$ 2,398,000

US-70 over Little River & Overflows		
FFY2014	Right-of-Way	\$ 545,000
FFY2014	Utilities	\$ 218,000
		Total \$ 763,000

US-70 from 2.4 miles east of Choctaw C/L east 4.6 miles		
FFY2015	Grade & Drain	\$ 7,198,113
FFY2016	Bridge & Approaches	\$ 8,020,755
FFY2016	Surface	\$ 7,500,000
FFY2012	Right-of-Way	\$ 1,763,885
FFY2012	Utilities	\$ 2,136,952
		Total \$26,619,705

US-259 from 8 miles north of Texas S/L north 5.09 miles.		
FFY2017	Grade, Drain, Bridge & Surface	\$ 7,500,000
FFY2011	Right-of-Way	\$ 500,000
FFY2011	Utilities	\$ 100,000
		Total \$ 8,100,000

Not fully funded

US-259 from 2 miles north of Texas S/L north 6 miles		
FFY2014	Right-of-Way	\$ 1,362,500
FFY2014	Utilities	\$ 654,000
		Total \$ 2,016,500

US-259 over Red River		
FFY2018	Bridge & Approaches	\$ 8,000,000
FFY2012	Right-of-Way	\$ 51,500
FFY2012	Utilities	\$ 51,500
		Total \$ 8,103,000

SH-3 from 3.2 miles east of Atoka east 2.5 miles		
FFY2017	Grade, Drain, Bridge & Surface	\$ 7,000,000

SH-7 from 11.4 miles east of Johnston C/L east 4.05 miles		
FFY2017	Grade, Drain, Bridge & Surface	\$ 5,000,000
FFY2012	Right-of-Way	\$ 530,000
FFY2012	Utilities	\$ 212,000
		Total \$ 5,742,000

Not fully funded

SH-7 from 6.4 miles east of Johnston C/L east 5 miles		
FFY2016	Grade, Drain, Bridge & Surface	\$ 5,000,000
FFY2012	Right-of-Way	\$ 662,500
FFY2012	Utilities	\$ 265,000
		Total \$ 5,927,500

Not fully funded

SH-48 over Blue River and Overflow		
FFY2014	Bridge & Approaches	\$ 4,360,000

SH-78 from US-69 north 2.4 miles to SH-48		
FFY2013	Grade, Drain, Bridge & Surface	\$13,090,486

SH-78 over Chuckwa Creek		
FFY2018	Bridge & Approaches	\$ 3,000,000
FFY2016	Right-of-Way	\$ 200,000
FFY2016	Utilities	\$ 100,000
		Total \$ 3,300,000

Not fully funded

SH-199 over Washita River		
FFY2011	Bridge & Approaches	\$ 6,000,000

SH-199 from 5.17 miles east of Madill east 6 miles		
FFY2012	Right-of-Way	\$ 794,363
FFY2012	Utilities	\$ 317,746
		Total \$ 1,112,109

SH-199 from 0.3 miles east of Madill east 5.14 miles		
FFY2012	Right-of-Way	\$ 681,050
FFY2012	Utilities	\$ 265,000
		Total \$ 946,050

US-70 Madill Bypass from SH-199 east 4.8 miles		
FFY2018	Grade, Drain & Bridge	\$ 5,000,000
FFY2012	Right-of-Way	\$ 2,862,000
FFY2012	Utilities	\$ 106,000
		Total \$ 7,968,000

Not fully funded

SH-32 over Hauani Creek		
FFY2016	Right-of-Way	\$ 250,000
FFY2016	Utilities	\$ 100,000
		Total \$ 350,000

US-70 from 4.8 miles east of SH-199 southeast 5.5 miles		
FFY2013	Right-of-Way	\$ 2,120,000
FFY2013	Utilities	\$ 243,119
		Total \$ 2,363,119

US-69B over Mineral Bayou Creek		
FFY2013	Bridge & Approaches	\$ 1,308,000

US-70 from 3.04 mile southeast of US-70 east 1.7 miles		
FFY2011	Surface	\$ 8,000,000

US-70 from east of SH-78 east 4.3 miles		
FFY2014	Grade, Drain & Surface	\$ 8,720,000
FFY2014	Bridge & Approaches	\$ 6,540,000
		Total \$15,260,000

Not fully funded

SH-78 from 4.17 mi. north of Achille north 5 mi. to Durant Bypass		
FF		