
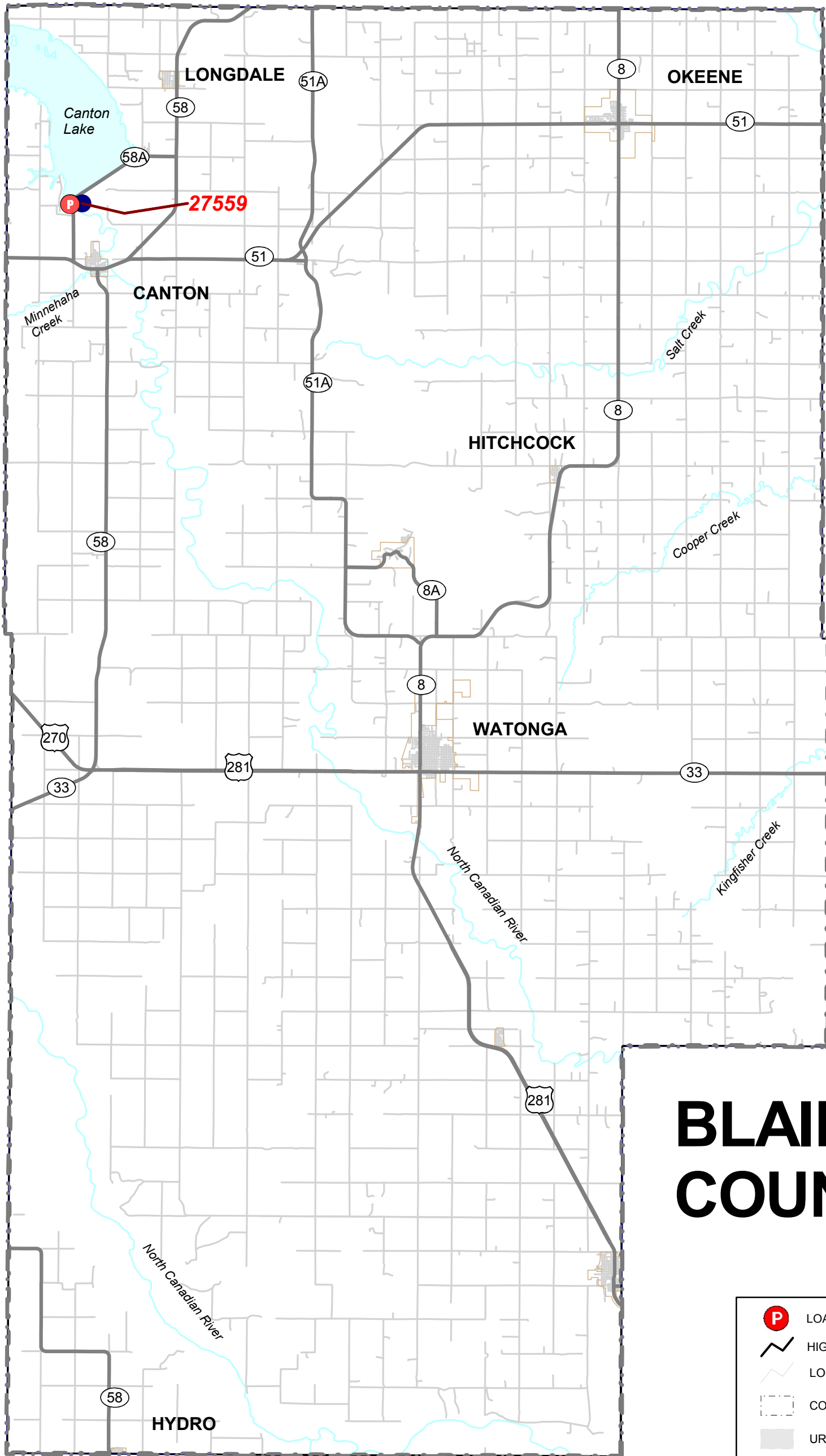
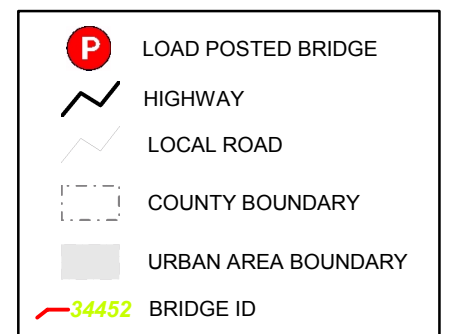


LOAD POSTED BRIDGES ON OKLAHOMA HIGHWAY SYSTEM 15 TONS OR LESS



BLAINE COUNTY



Report Date: 8/26/2011

Bridge ID	Structure No.	Feature Intersection	Facility Carried	Location
27559	0628 0200	CANTON LAKE SPILLWAY	S.H. 58A	2 MI NORTH OF CANTON



Your Oklahoma

OKLAHOMA DEPARTMENT OF TRANSPORTATION
PLANNING & RESEARCH DIVISION
GIS MANAGEMENT BRANCH
200 N.E. 21ST STREET
OKLAHOMA CITY, OKLAHOMA 73105