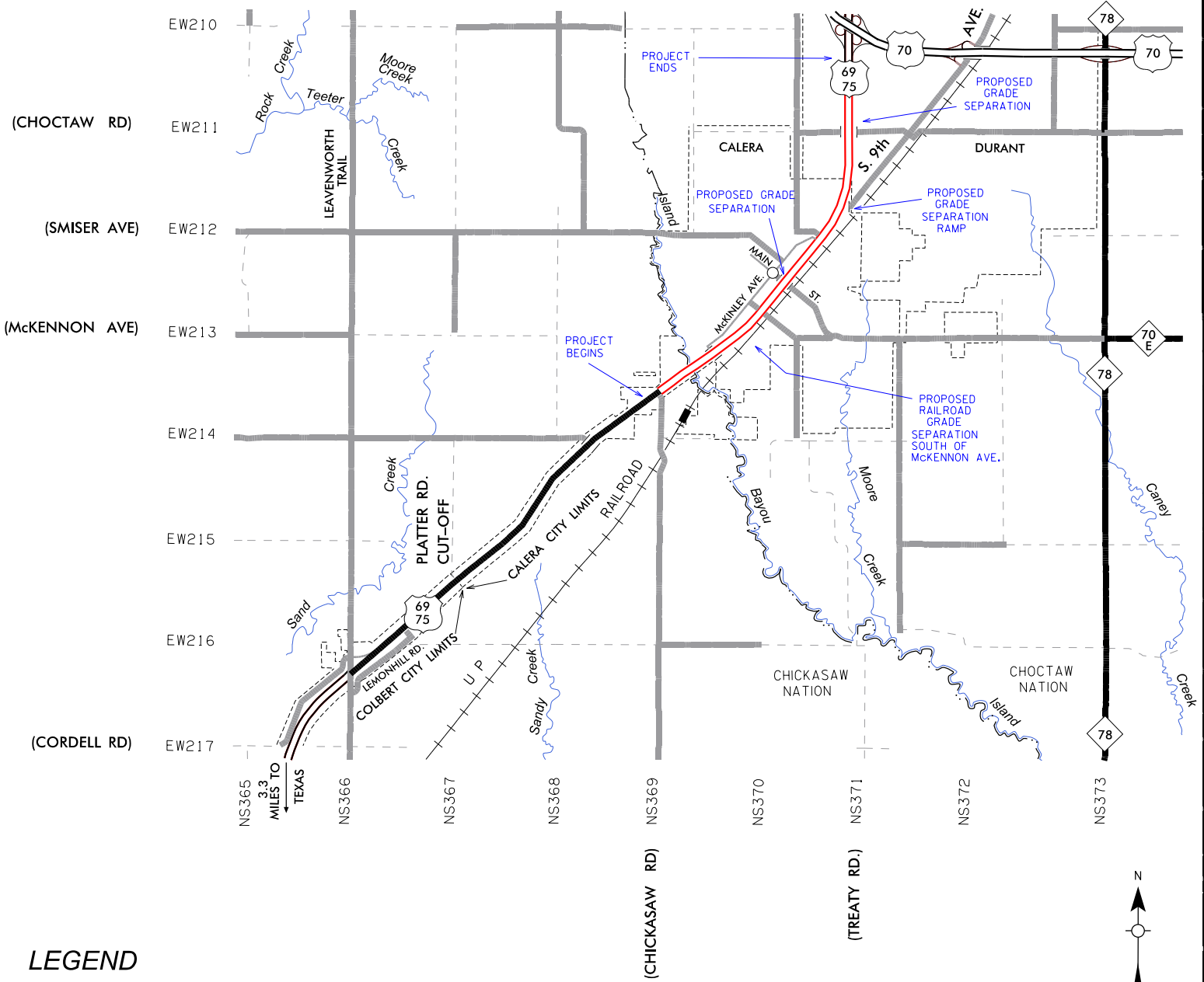
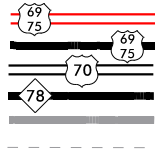


# US 69 /75 PROJECT LOCATION MAP – BRYAN COUNTY, OKLAHOMA

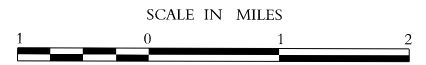
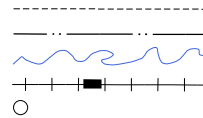


## LEGEND

- Divided Highway, US 69 PROJECT
- US Arterial Highway
- Divided US Highway, 4 or more lanes
- State Numbered Highway
- Paved Road
- Gravel Road



- Corporate Limits
- Indian Boundaries
- Narrow Stream
- Railroad with Station Indicated
- Town Center



March 2016  
OKLAHOMA DEPARTMENT OF TRANSPORTATION

