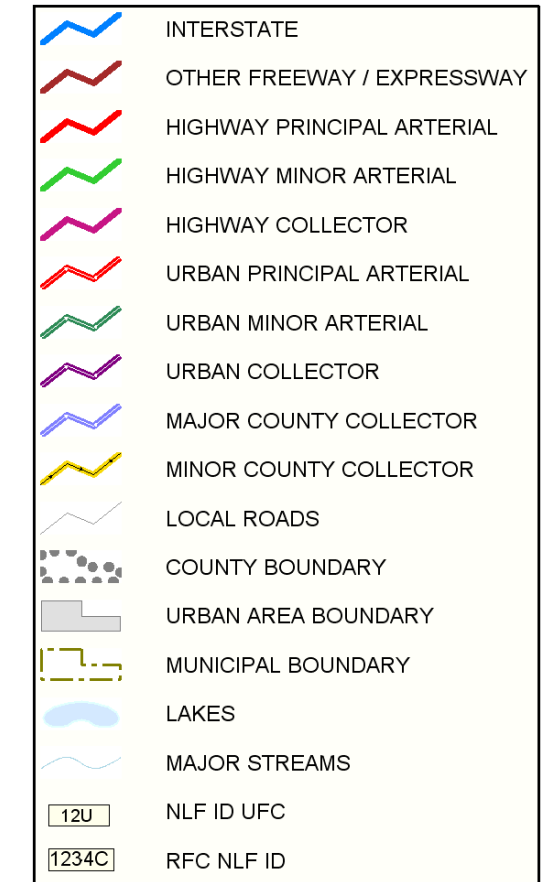
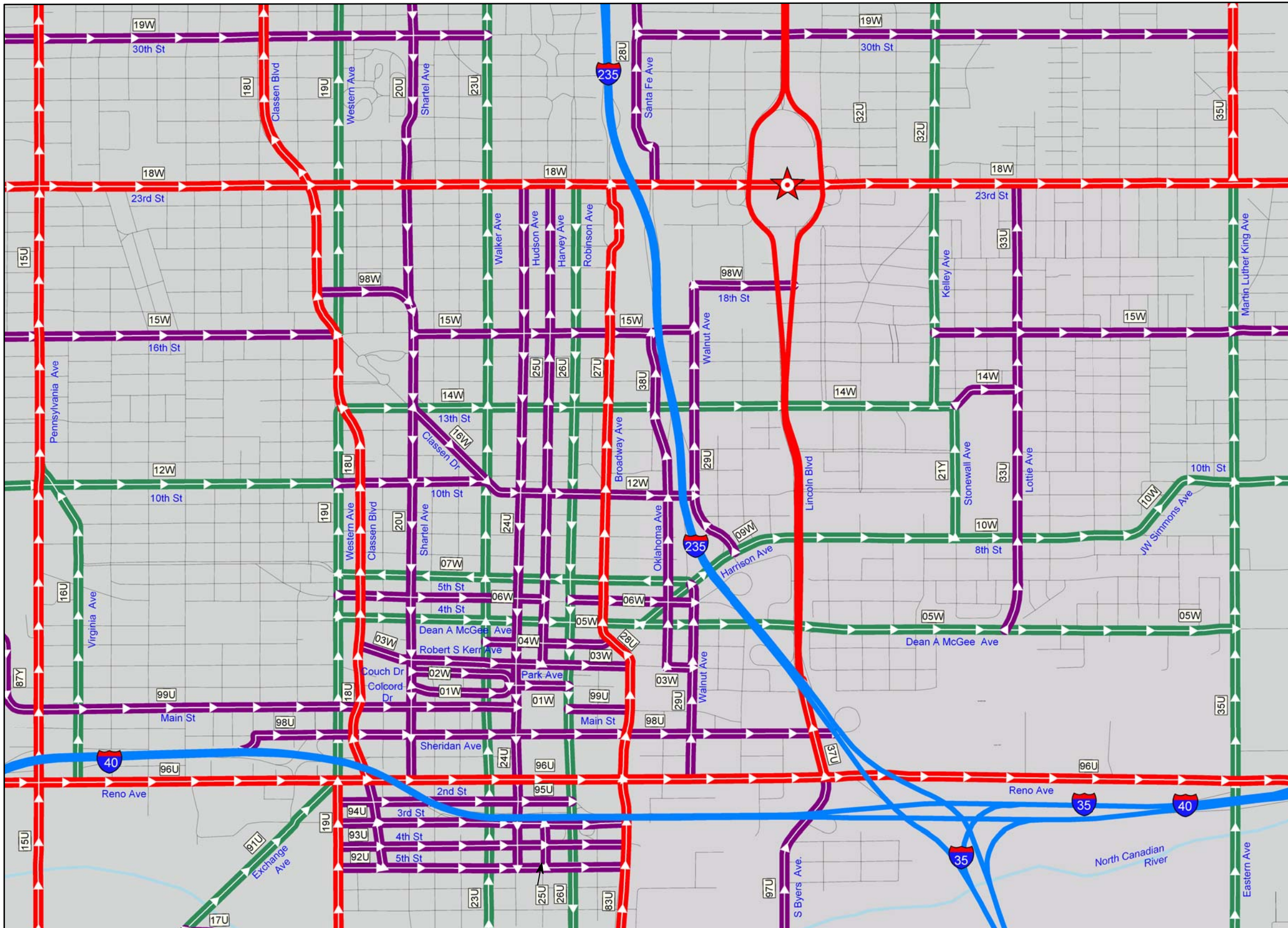


# OKLAHOMA CITY DOWNTOWN




## Urban Area Boundary\* and Functional Classification

FHWA  
 DATE APPROVED: March 11, 2010  
 By: Elizabeth Romero  
 Division Administrator  
 Federal Highway Administration  
 Revision Date: January 03, 2011

URBAN AREA  
 DATE APPROVED: October 31, 2002  
 By: Zach D Taylor  
 Executive Director, ACOG

## Canadian, Cleveland, Logan, McClain, & Oklahoma Counties

\*Based on Adjusted 2000 Census Boundary



OKLAHOMA DEPARTMENT OF TRANSPORTATION  
 PLANNING & RESEARCH DIVISION  
 GIS MANAGEMENT BRANCH  
 200 N.E. 21ST STREET  
 OKLAHOMA CITY, OKLAHOMA 73105

