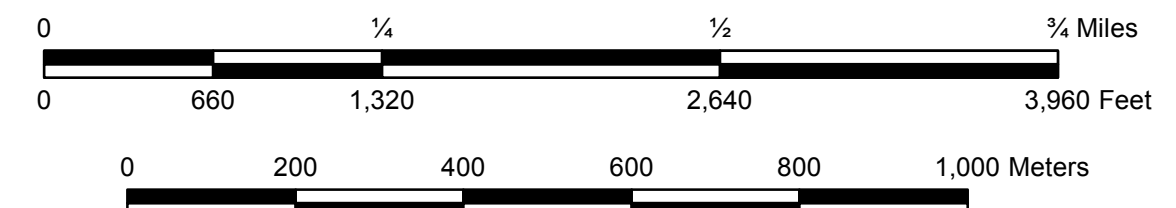
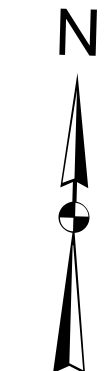
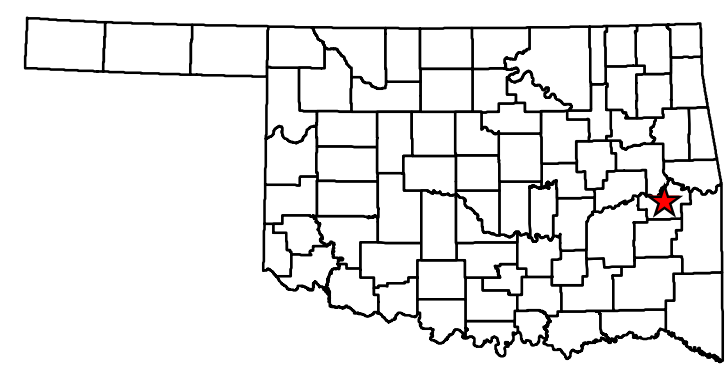


Copies of this map are available for public use at nominal cost.
 Address:
 OKLAHOMA DEPARTMENT OF TRANSPORTATION
 PRINTING SERVICES Phone (405) 521-2586
 200 N.E. 21st STREET
 OKLAHOMA CITY, OKLAHOMA 73105-3204

This map indicates those roads known to the Department to be open to public travel. Placement of a road on the map has no relationship to maintenance responsibility by any level of government.

Legend

- | | | | |
|----------------------------------|------------------------------|--------------------------|--------------------|
| Interstate | Road Surface Type
Asphalt | Corporate Limit | Bridges |
| State | Concrete | STIGLER | Low Water Crossing |
| US | Gravel | County Line | River or Stream |
| Railroad | Grade & Drain | Section Line | Lake or Reservoir |
| Divided Highway, 4 or more lanes | Unimproved | Wildlife Management Area | |
| Asphalt | | Wildlife Refuge | |
| Concrete | | | |



**STATE OF OKLAHOMA
 DEPARTMENT OF TRANSPORTATION**

CITY OF
STIGLER
 HASKELL COUNTY
 CENSUS YEAR 2010
 POPULATION 2,685