

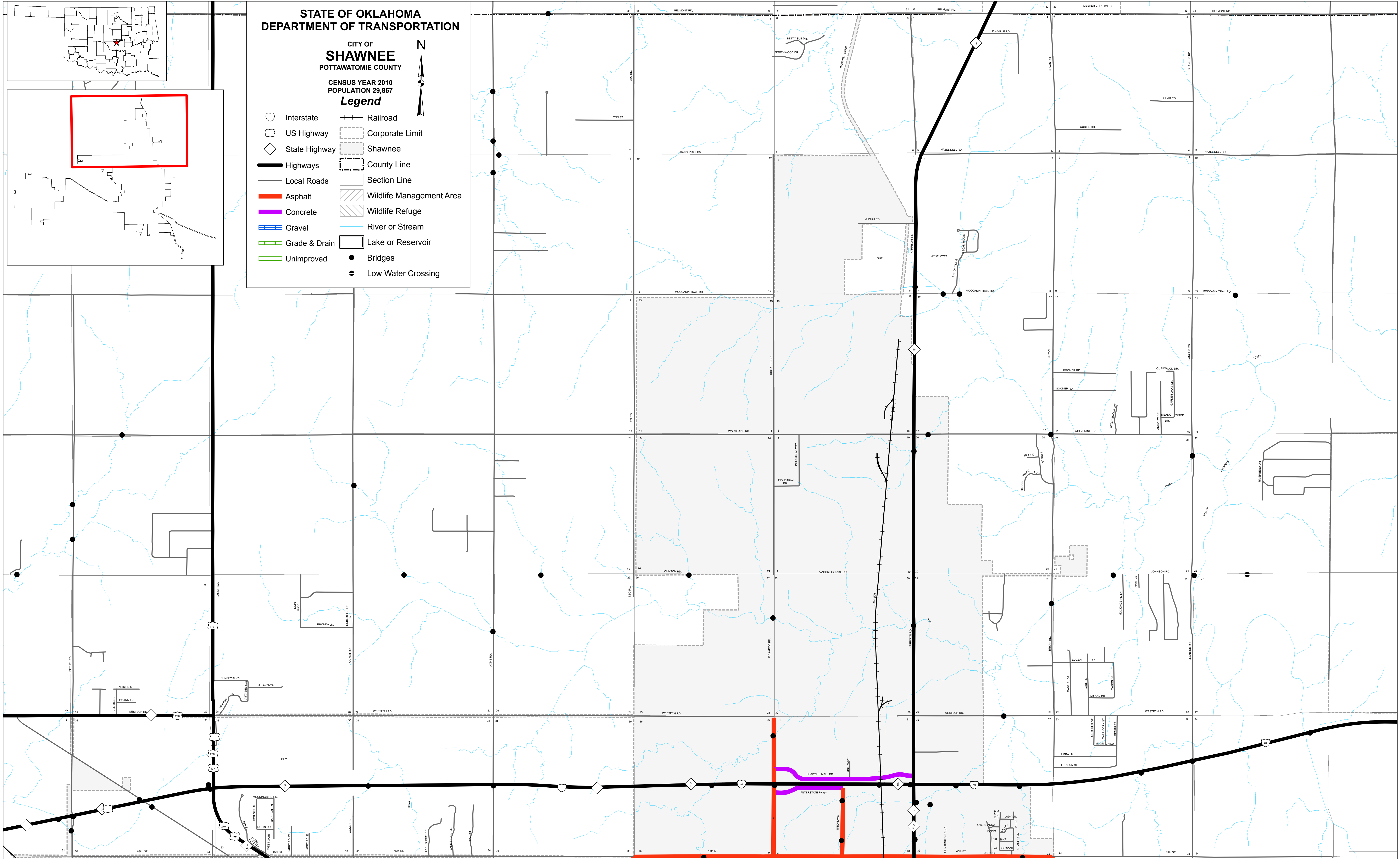
STATE OF OKLAHOMA  
DEPARTMENT OF TRANSPORTATION

CITY OF  
**SHAWNEE**  
POTTAWATOMIE COUNTY

CENSUS YEAR 2010  
POPULATION 29,857

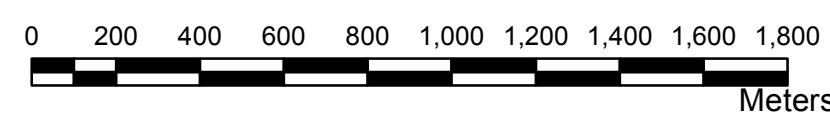
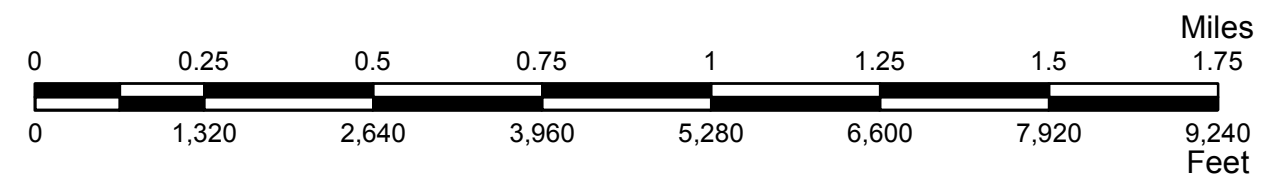
**Legend**

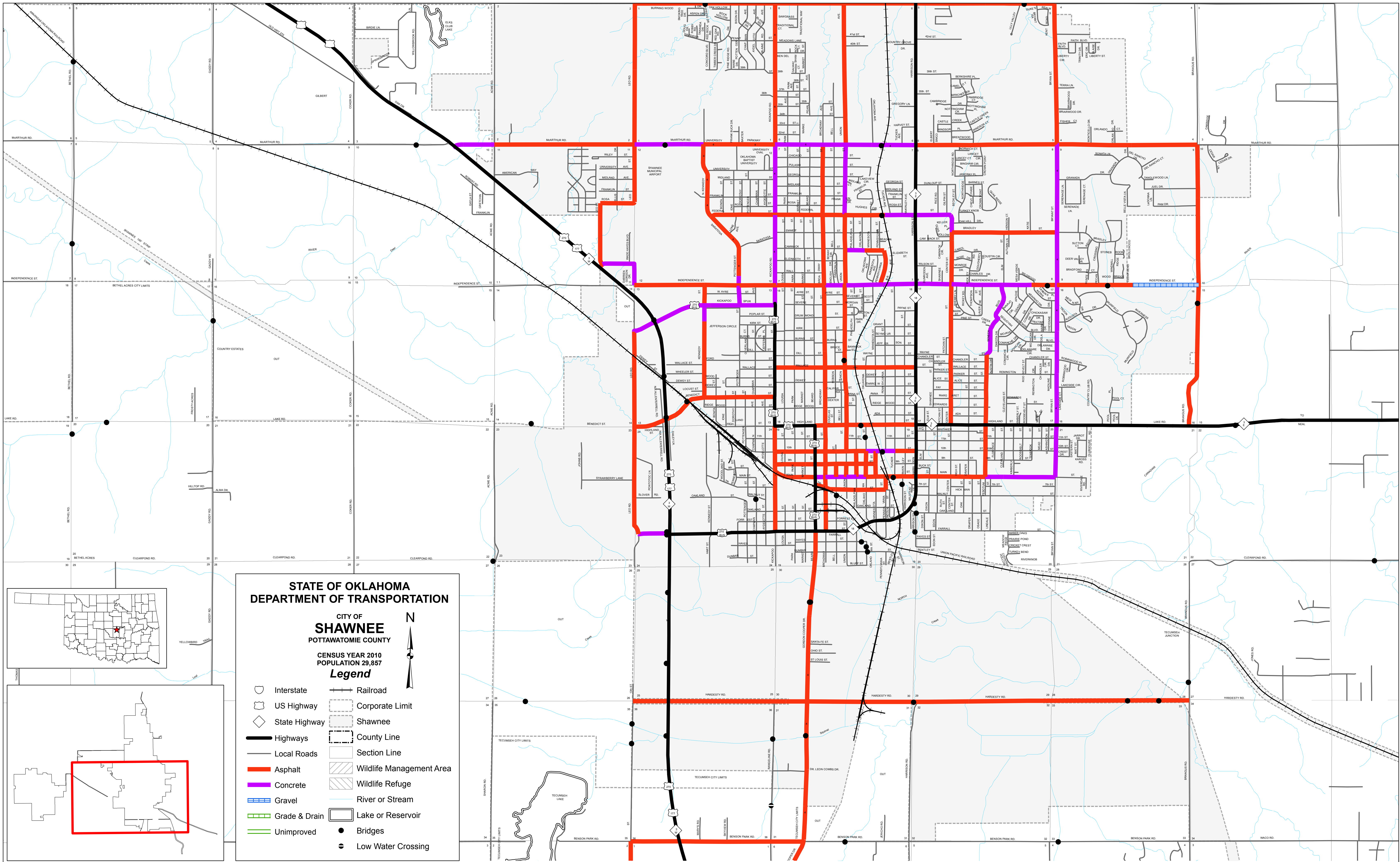
- Interstate
- US Highway
- State Highway
- Highways
- Local Roads
- Asphalt
- Concrete
- Gravel
- Grade & Drain
- Unimproved
- Railroad
- Corporate Limit
- Shawnee
- County Line
- Section Line
- Wildlife Management Area
- Wildlife Refuge
- River or Stream
- Lake or Reservoir
- Bridges
- Low Water Crossing



Copies of this map are available for public use at nominal cost.  
Address:  
OKLAHOMA DEPARTMENT OF TRANSPORTATION  
PRINTING SERVICES Phone (405) 521-2586  
200 N.E. 21st STREET  
OKLAHOMA CITY, OKLAHOMA 73105-3204

This map indicates those roads known to the Department to be open to public travel. Placement of a road on the map has no relationship to maintenance responsibility by any level of government.





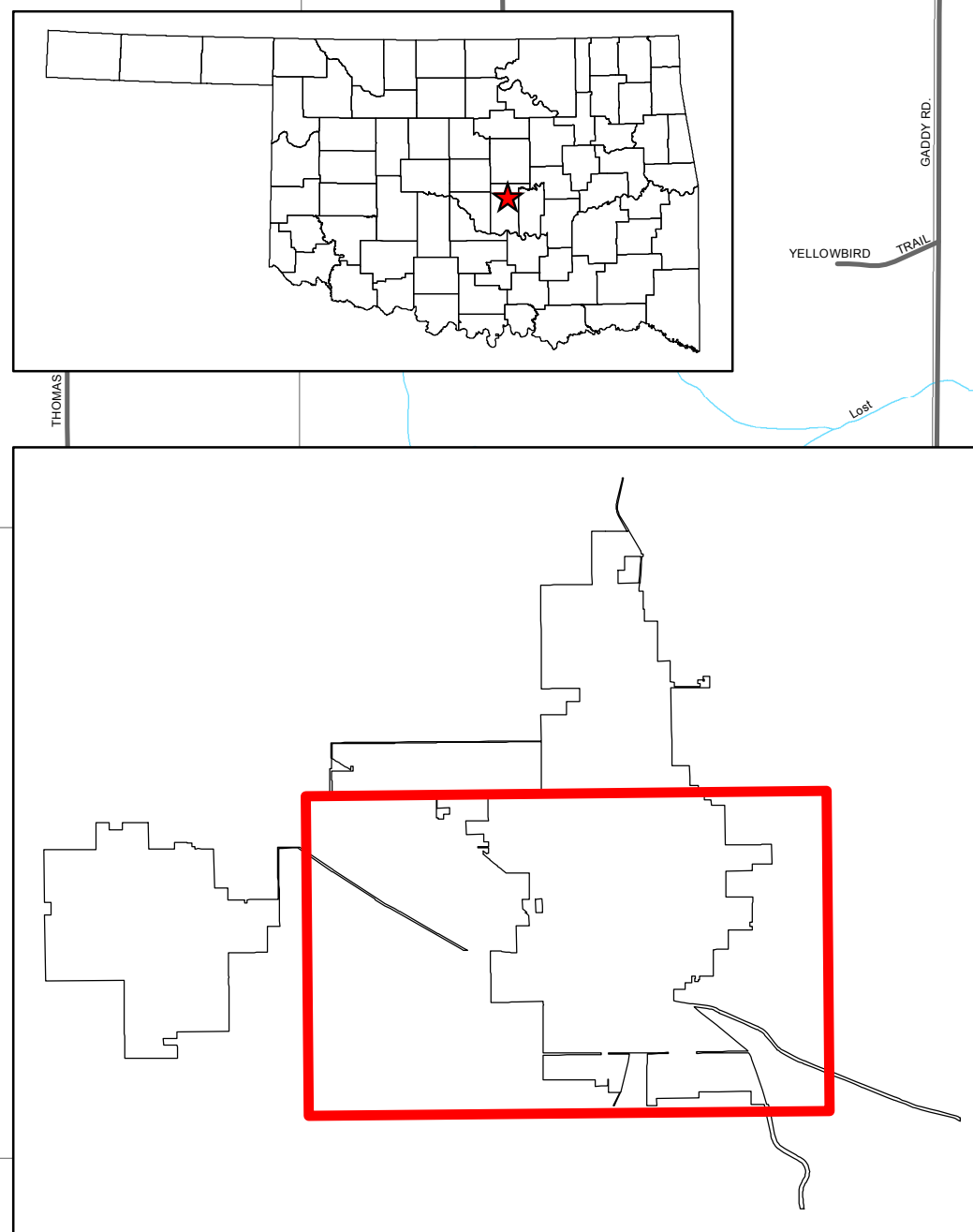
**STATE OF OKLAHOMA  
DEPARTMENT OF TRANSPORTATION**

**CITY OF  
SHAWNEE**  
POTTAWATOMIE COUNTY

CENSUS YEAR 2010  
POPULATION 29,857

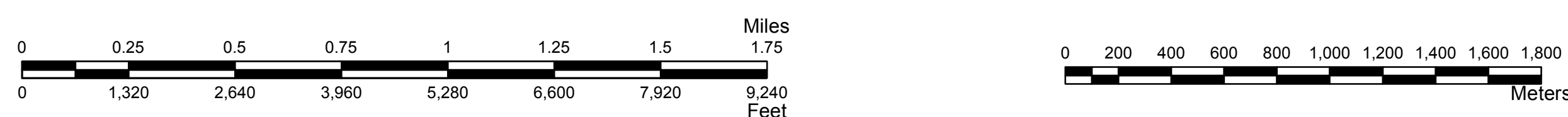
**Legend**

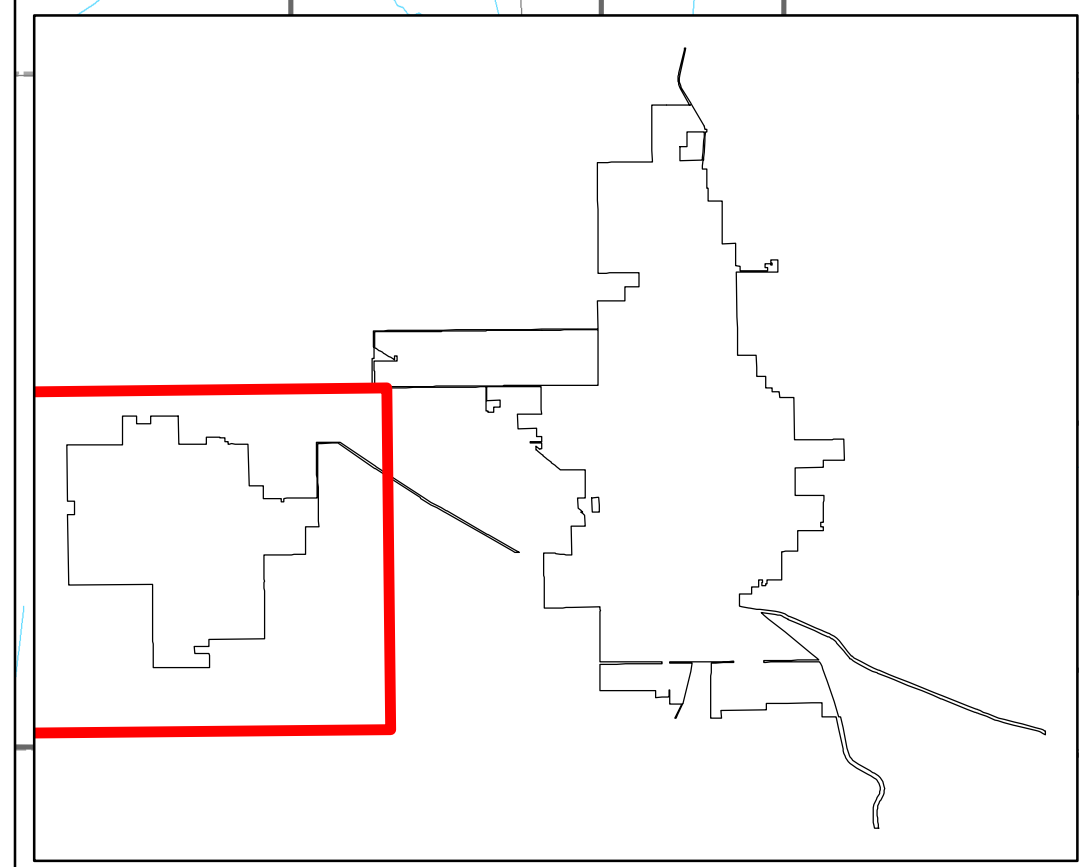
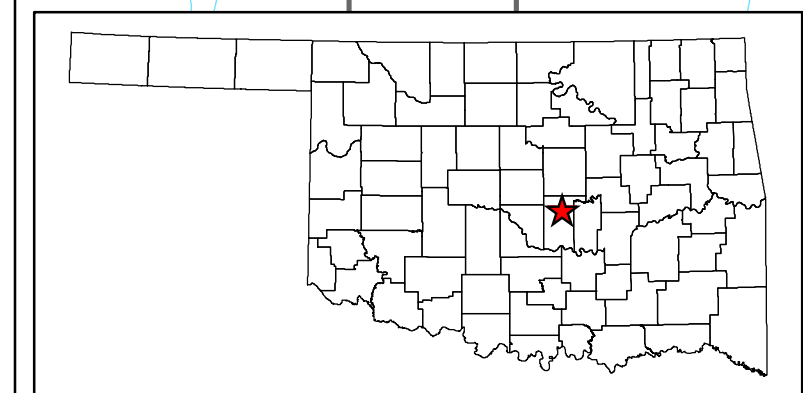
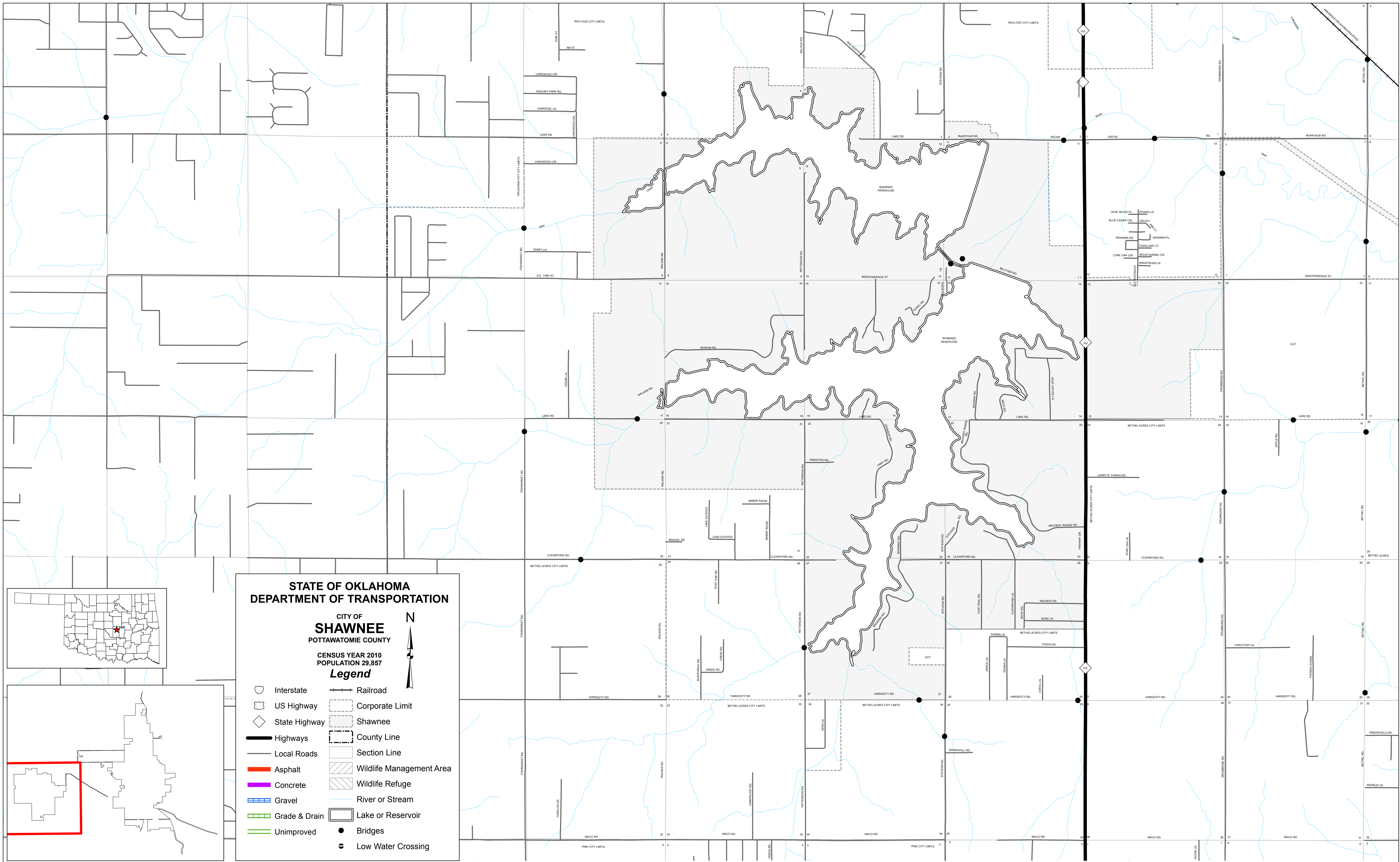
	Interstate		Railroad
	US Highway		Corporate Limit
	State Highway		Shawnee
	Highways		County Line
	Local Roads		Section Line
	Asphalt		Wildlife Management Area
	Concrete		Wildlife Refuge
	Gravel		River or Stream
	Grade & Drain		Lake or Reservoir
	Unimproved		Bridges
			Low Water Crossing



Copies of this map are available for public use at nominal cost.  
 Address:  
 OKLAHOMA DEPARTMENT OF TRANSPORTATION  
 PRINTING SERVICES PHONE (405) 521-2586  
 200 N.E. 21st STREET  
 OKLAHOMA CITY, OKLAHOMA 73105-3204

This map indicates those roads known to the Department to be open to public travel. Placement of a road on the map has no relationship to maintenance responsibility by any level of government.





**STATE OF OKLAHOMA  
DEPARTMENT OF TRANSPORTATION**

**CITY OF  
SHAWNEE**  
POTTAWATOMIE COUNTY

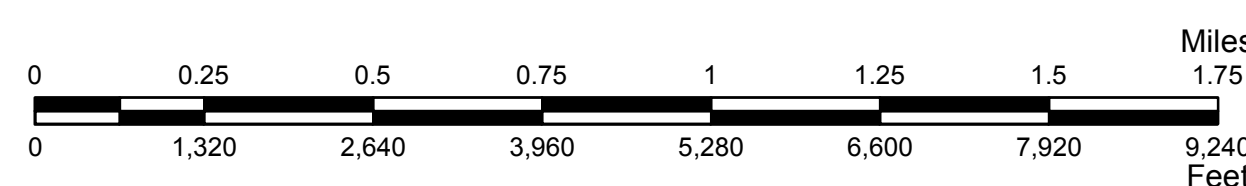
CENSUS YEAR 2010  
POPULATION 29,857

**Legend**

	Interstate		Railroad
	US Highway		Corporate Limit
	State Highway		Shawnee
	Highways		County Line
	Local Roads		Section Line
	Asphalt		Wildlife Management Area
	Concrete		Wildlife Refuge
	Gravel		River or Stream
	Grade & Drain		Lake or Reservoir
	Unimproved		Bridges
			Low Water Crossing

Copies of this map are available for public use at nominal cost.  
 Address:  
 OKLAHOMA DEPARTMENT OF TRANSPORTATION  
 PRINTING SERVICES Phone (405) 521-2586  
 200 N.E. 21st STREET  
 OKLAHOMA CITY, OKLAHOMA 73105-3204

This map indicates those roads known to the Department to be open to public travel. Placement of a road on the map has no relationship to maintenance responsibility by any level of government.



© COPYRIGHT 2018  
 PRINTED AT STATE EXPENSE

**NOT FOR RESALE**

ALL RIGHTS RESERVED COMPUTER GENERATED September, 2018

**SHAWNEE, POTTAWATOMIE COUNTY**

SHAWNEE