









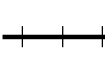







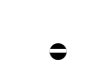




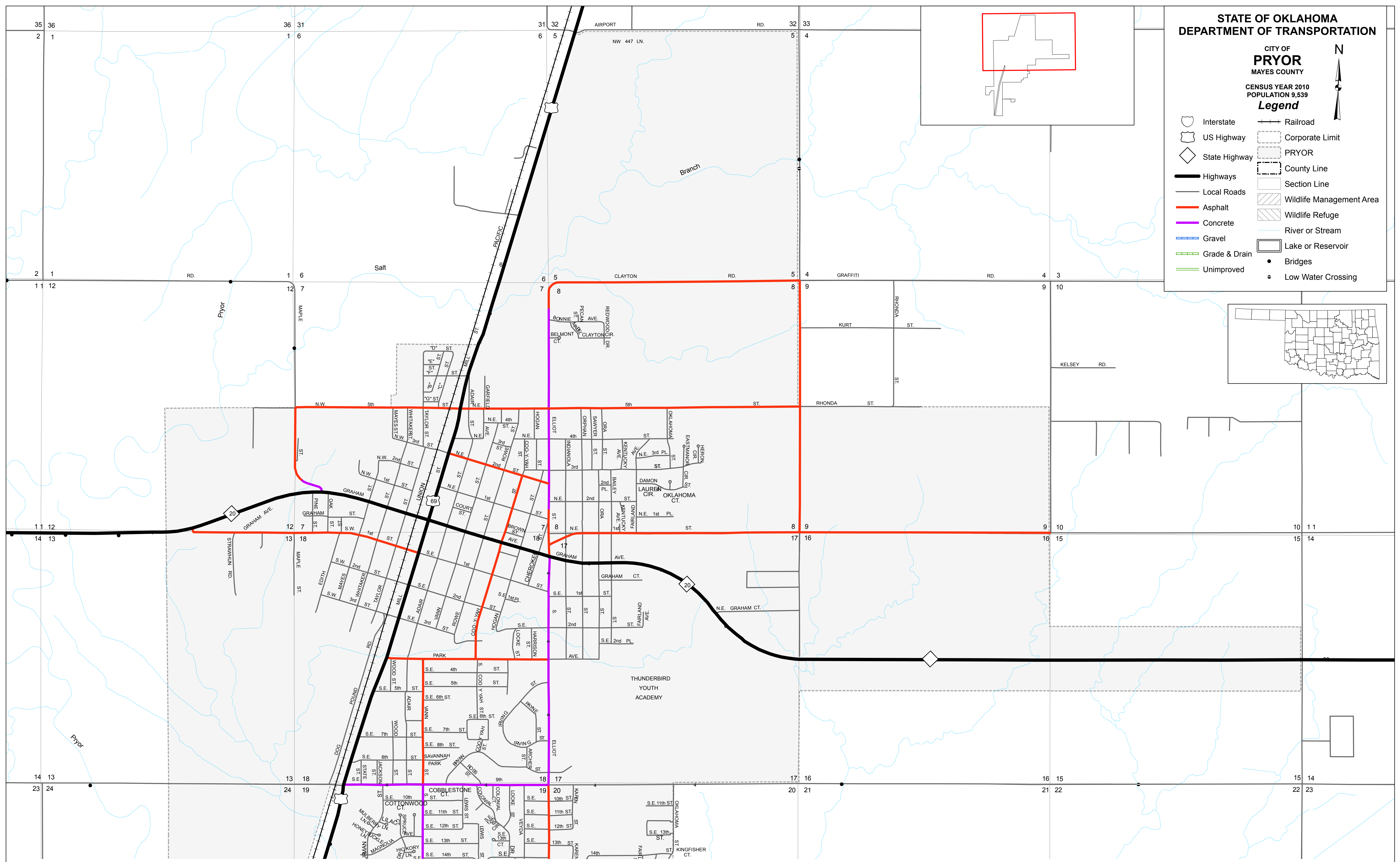
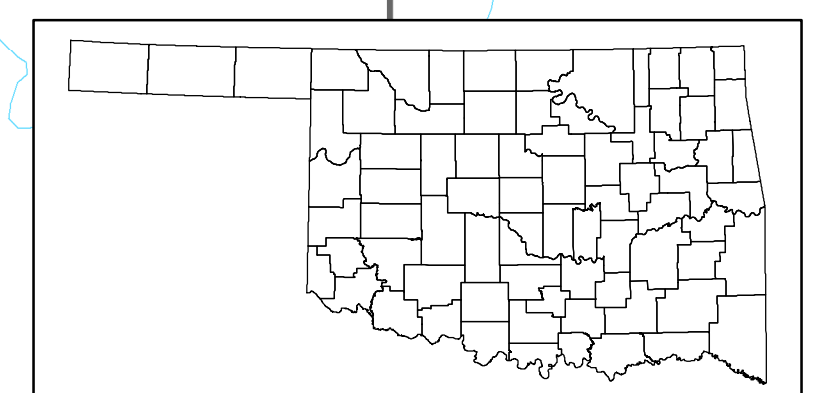
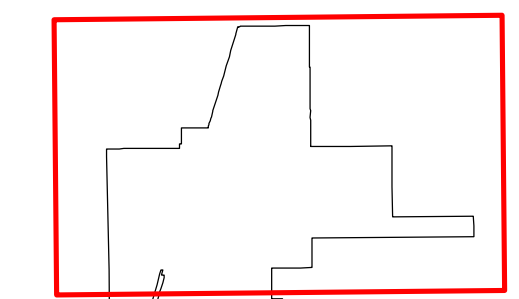
STATE OF OKLAHOMA
DEPARTMENT OF TRANSPORTATION

CITY OF
PRYOR
MAYES COUNTY

CENSUS YEAR 2010
POPULATION 9,539

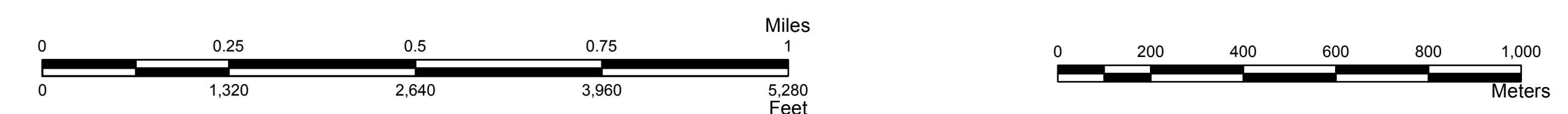
Legend

-  Interstate
-  US Highway
-  State Highway
-  Highways
-  Local Roads
-  Asphalt
-  Concrete
-  Gravel
-  Grade & Drain
-  Unimproved
-  Railroad
-  Corporate Limit
-  PRYOR
-  County Line
-  Section Line
-  Wildlife Management Area
-  Wildlife Refuge
-  River or Stream
-  Lake or Reservoir
-  Bridges
-  Low Water Crossing



Copies of this map are available for public use at nominal cost.
Address:
OKLAHOMA DEPARTMENT OF TRANSPORTATION
PRINTING SERVICES Phone (405) 521-2586
200 N.E. 21st STREET
OKLAHOMA CITY, OKLAHOMA 73105-3204

This map indicates those roads known to the Department to be open to public travel. Placement of a road on the map has no relationship to maintenance responsibility by any level of government.



© COPYRIGHT 2018
PRINTED AT STATE EXPENSE
NOT FOR RESALE

ALL RIGHTS RESERVED COMPUTER GENERATED September, 2018
PRYOR, MAYES COUNTY

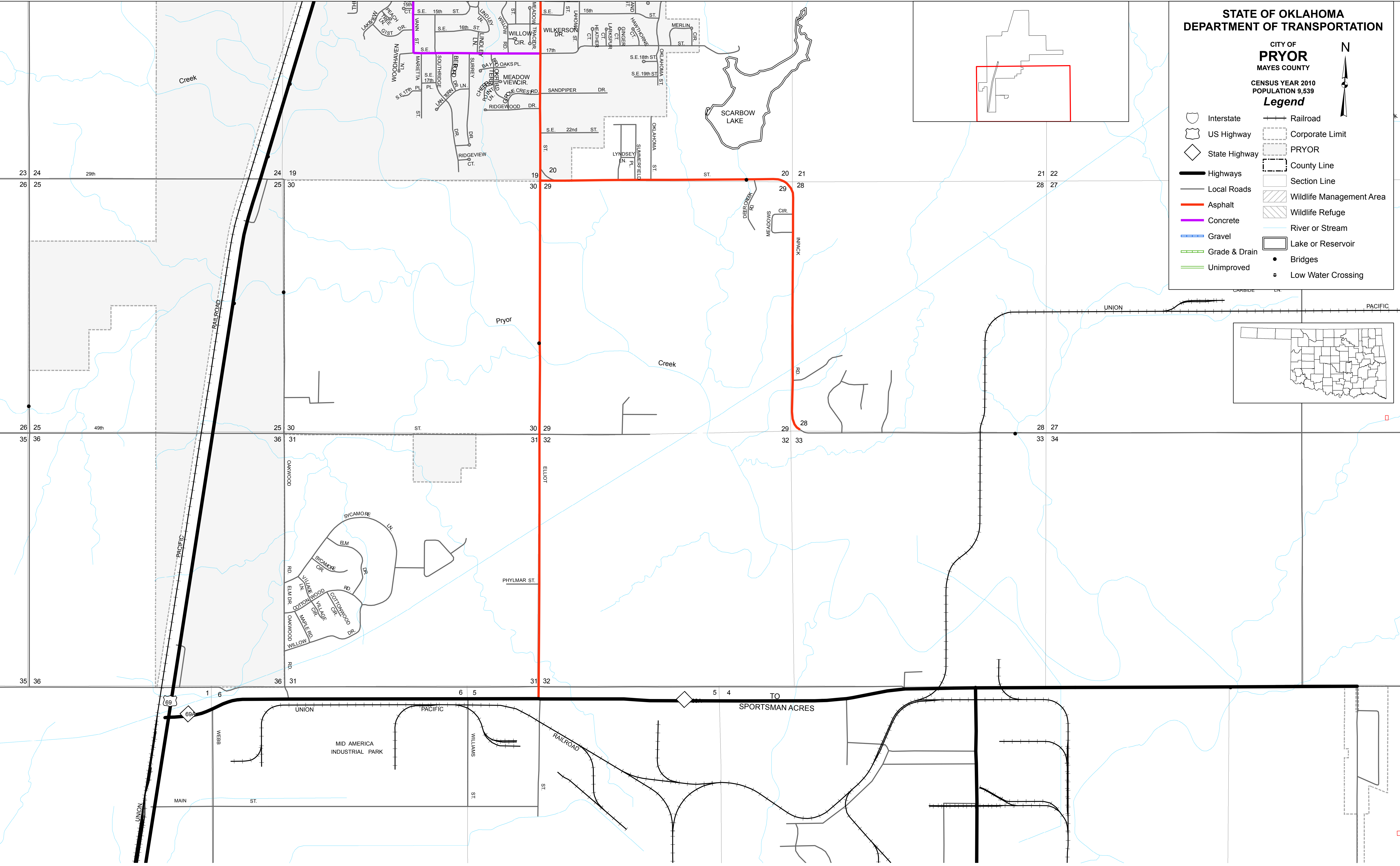
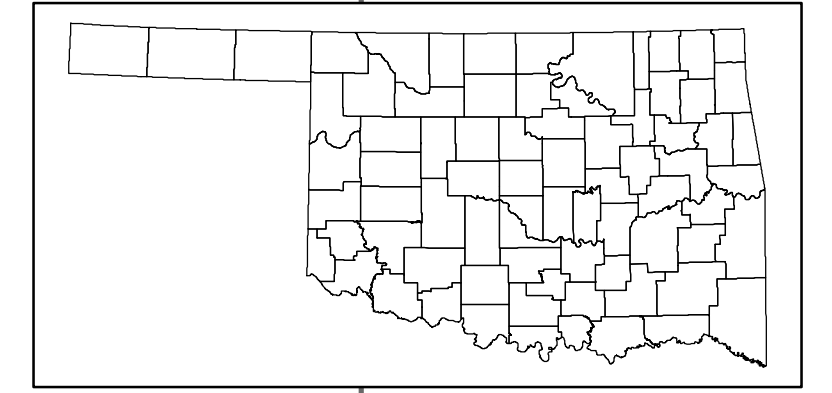
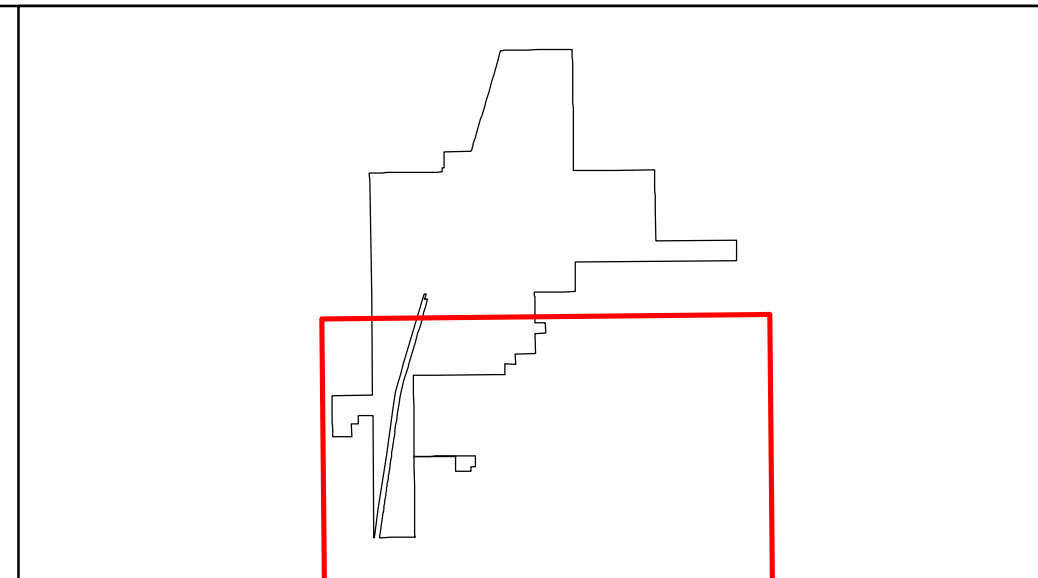
STATE OF OKLAHOMA
DEPARTMENT OF TRANSPORTATION

CITY OF
PRYOR
MAYES COUNTY

CENSUS YEAR 2010
POPULATION 9,539

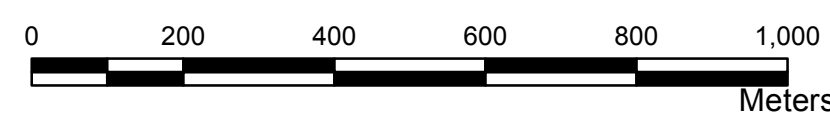
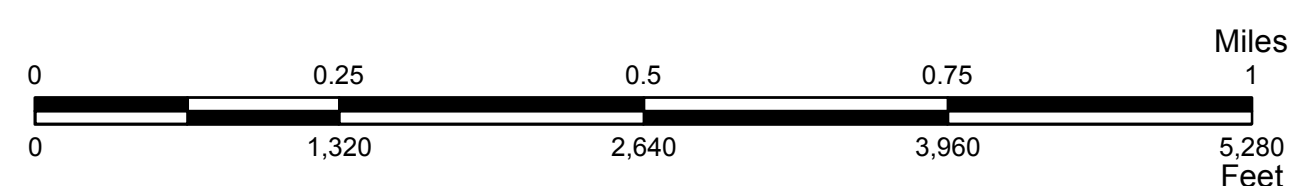
Legend

- | | | | |
|--|---------------|--|--------------------------|
| | Interstate | | Railroad |
| | US Highway | | Corporate Limit |
| | State Highway | | PRYOR |
| | Highways | | County Line |
| | Local Roads | | Section Line |
| | Asphalt | | Wildlife Management Area |
| | Concrete | | Wildlife Refuge |
| | Gravel | | River or Stream |
| | Grade & Drain | | Lake or Reservoir |
| | Unimproved | | Bridges |
| | | | Low Water Crossing |



Copies of this map are available for public use at nominal cost.
Address:
OKLAHOMA DEPARTMENT OF TRANSPORTATION
PRINTING SERVICES Phone (405) 521-2586
200 N.E. 21st STREET
OKLAHOMA CITY, OKLAHOMA 73105-3204

This map indicates those roads known to the Department to be open to public travel. Placement of a road on the map has no relationship to maintenance responsibility by any level of government.



© COPYRIGHT 2018
PRINTED AT STATE EXPENSE

NOT FOR RESALE

ALL RIGHTS RESERVED COMPUTER GENERATED September, 2018