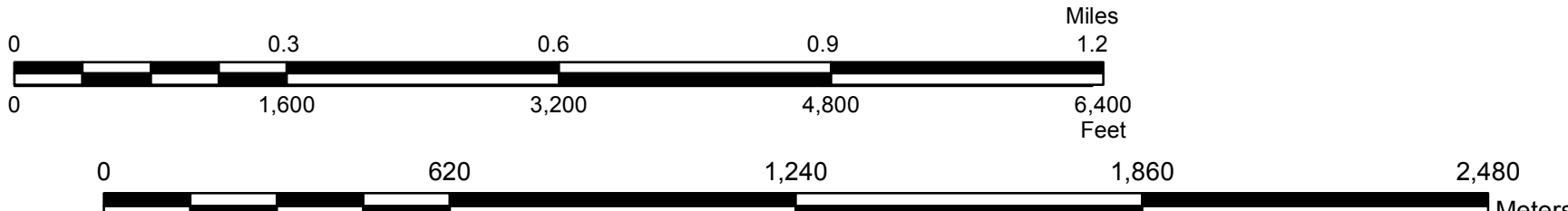
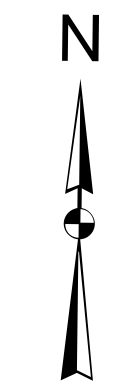
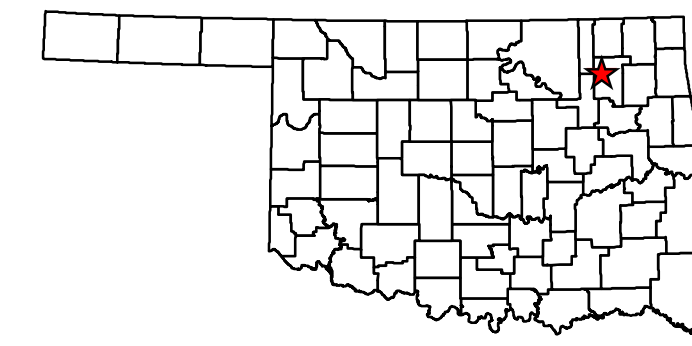


- |  |                                  |                          |  |                          |  |                    |
|--|----------------------------------|--------------------------|--|--------------------------|--|--------------------|
|  | Interstate                       | <b>Road Surface Type</b> |  | Corporate Limit          |  | Bridges            |
|  | State                            |                          |  | OOLOGAH                  |  | Low Water Crossing |
|  | US                               |                          |  | County Line              |  | Railroad           |
|  | Divided Highway, 4 or more lanes |                          |  | Section Line             |  | River or Stream    |
|  | Asphalt                          |                          |  | Wildlife Management Area |  | Lake or Reservoir  |
|  | Concrete                         |                          |  | Wildlife Refuge          |  |                    |
|  |                                  |                          |  |                          |  |                    |
|  |                                  |                          |  |                          |  |                    |
|  |                                  |                          |  |                          |  |                    |
|  |                                  |                          |  |                          |  |                    |
|  |                                  |                          |  |                          |  |                    |

Copies of this map are available for public use at nominal cost.  
 Address:  
 OKLAHOMA DEPARTMENT OF TRANSPORTATION  
 PRINTING SERVICES Phone (405) 521-2586  
 200 N.E. 21st STREET  
 OKLAHOMA CITY, OKLAHOMA 73105-3204

This map indicates those roads known to the Department to be open to public travel. Placement of a road on the map has no relationship to maintenance responsibility by any level of government.



STATE OF OKLAHOMA  
 DEPARTMENT OF TRANSPORTATION

CITY OF  
**OOLOGAH**  
 ROGERS COUNTY

CENSUS YEAR 2010  
 POPULATION 1146

ALL RIGHTS RESERVED COMPUTER GENERATED September, 2018