

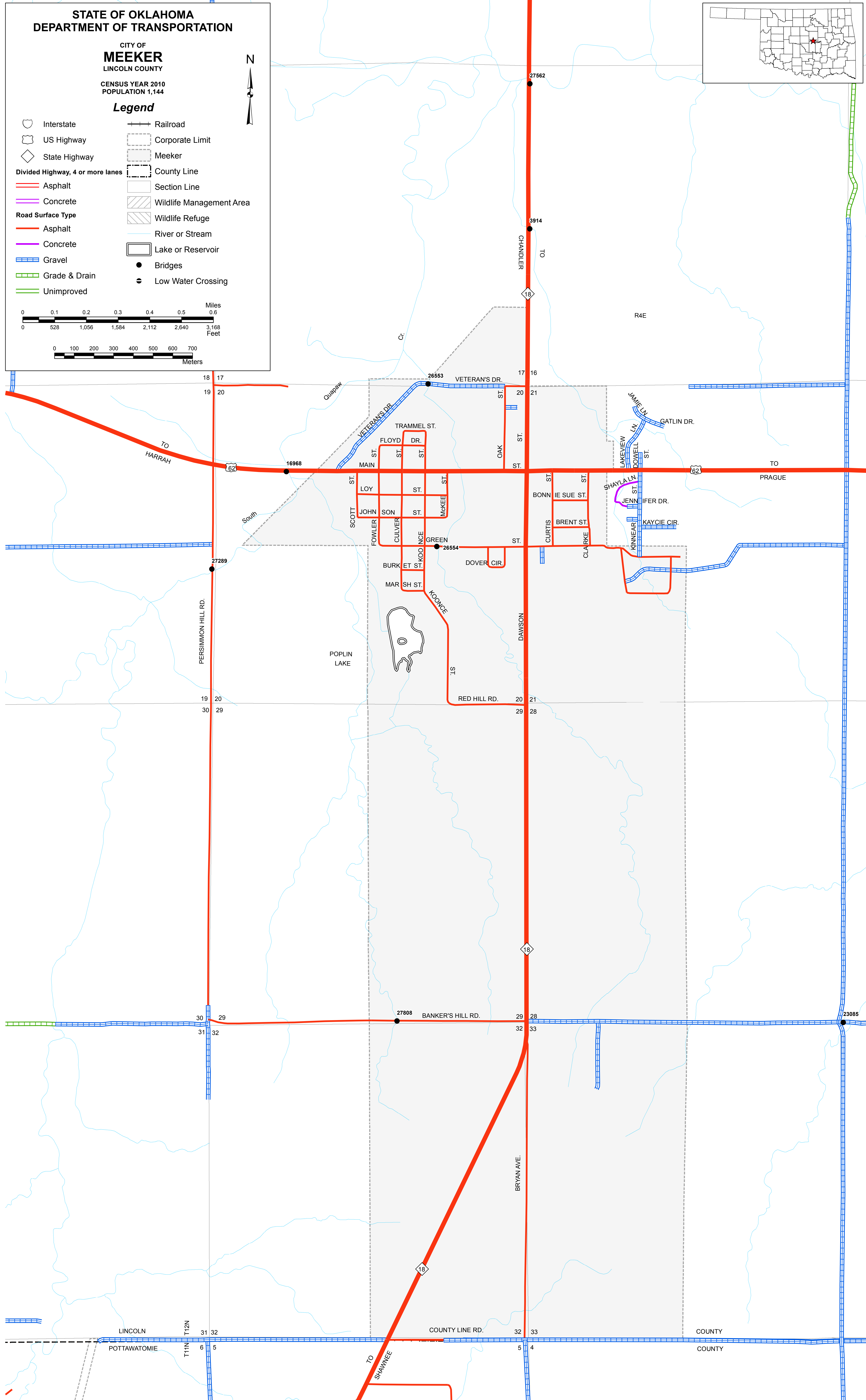
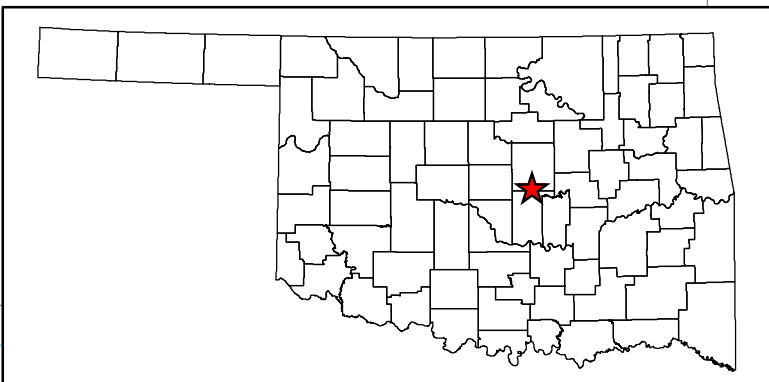

STATE OF OKLAHOMA
DEPARTMENT OF TRANSPORTATION

CITY OF
MEEKER
LINCOLN COUNTY

CENSUS YEAR 2010
POPULATION 1,144

Legend

- | | | | |
|--|----------------------------------|--|--------------------------|
| | Interstate | | Railroad |
| | US Highway | | Corporate Limit |
| | State Highway | | Meeker |
| | Divided Highway, 4 or more lanes | | County Line |
| | Asphalt | | Section Line |
| | Concrete | | Wildlife Management Area |
| | Gravel | | Wildlife Refuge |
| | Grade & Drain | | River or Stream |
| | Unimproved | | Lake or Reservoir |
| | | | Bridges |
| | | | Low Water Crossing |



Copies of this map are available for public use at nominal cost.
 OKLAHOMA DEPARTMENT OF TRANSPORTATION
 PRINTING SERVICES Phone (405) 521-2596
 200 N.E. 21st STREET
 OKLAHOMA CITY, OKLAHOMA 73105-3204
 This map indicates those roads known to the Department to be open to public travel. Placement of a road on the map has no relationship to maintenance responsibility by any level of government.
 © COPYRIGHT 2018
 PRINTED AT STATE EXPENSE
 NOT FOR RESALE
 ALL RIGHTS RESERVED
 COMPUTER GENERATED
 September 2018
 MEEKER, LINCOLN COUNTY