

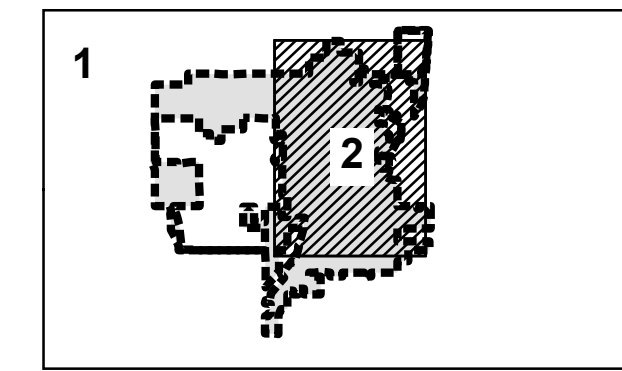
See Sheet 2 for Downtown

Copies of this map are available for public use at nominal cost.
 Address:
 OKLAHOMA DEPARTMENT OF TRANSPORTATION
 PRINTING SERVICES Phone (405) 521-2586
 200 N.E. 21st STREET
 OKLAHOMA CITY, OKLAHOMA 73105-3204

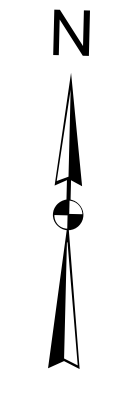
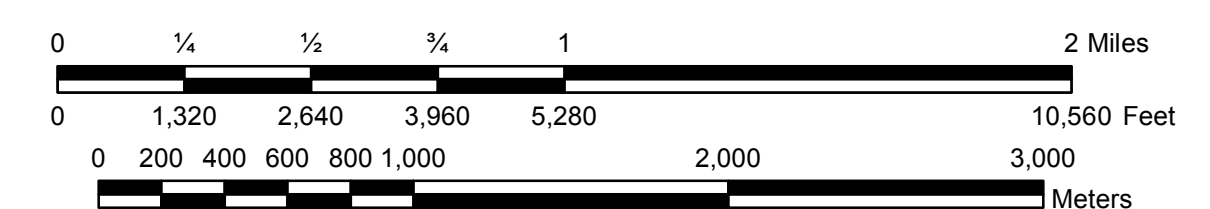
This map indicates those roads known to the Department to be open to public travel. Placement of a road on the map has no relationship to maintenance responsibility by any level of government.

Legend

- | | | | |
|--|--|--|--|
| | | | |
| | | | |
| | | | |
| | | | |
| | | | |
| | | | |

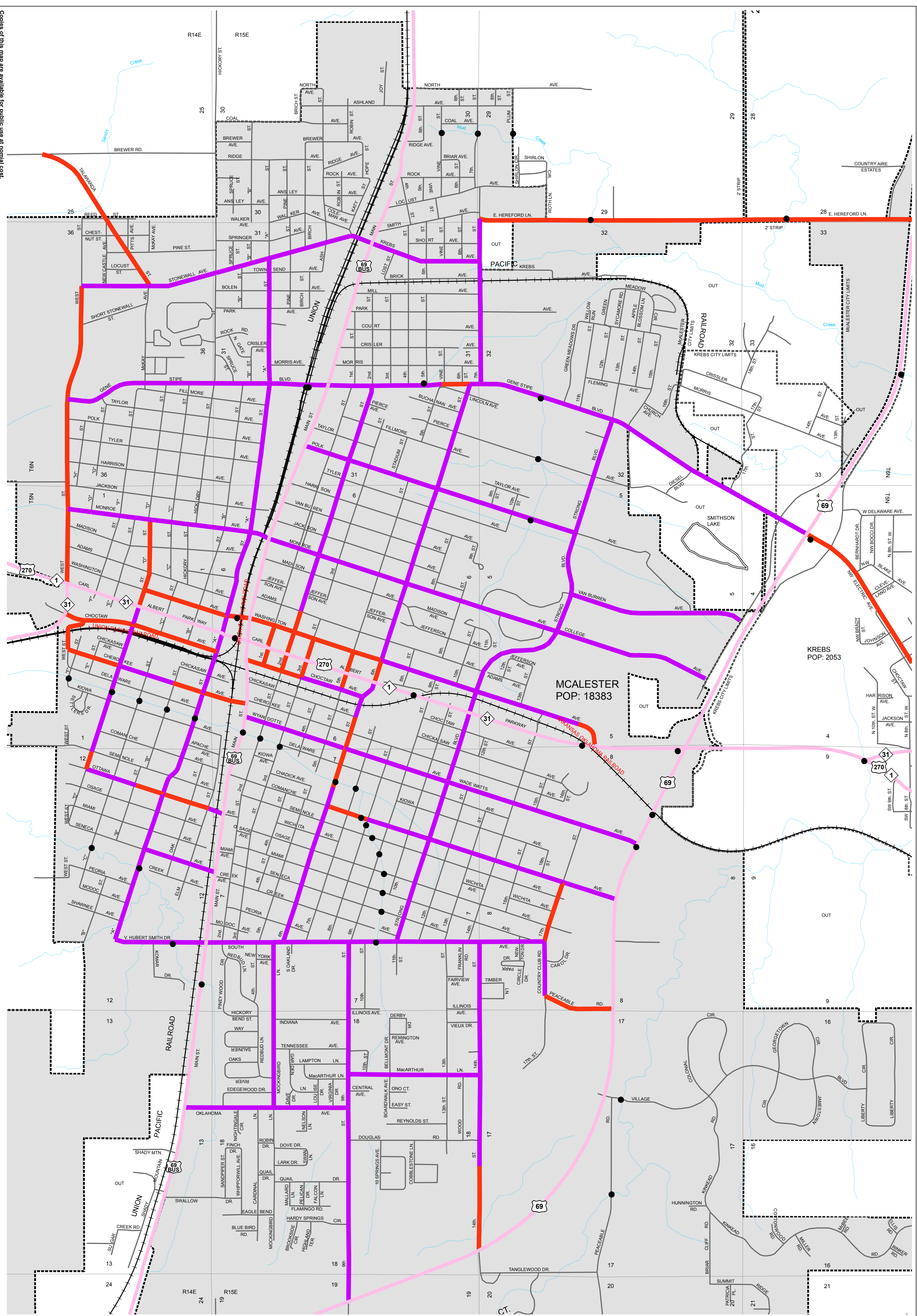


Sheet Reference



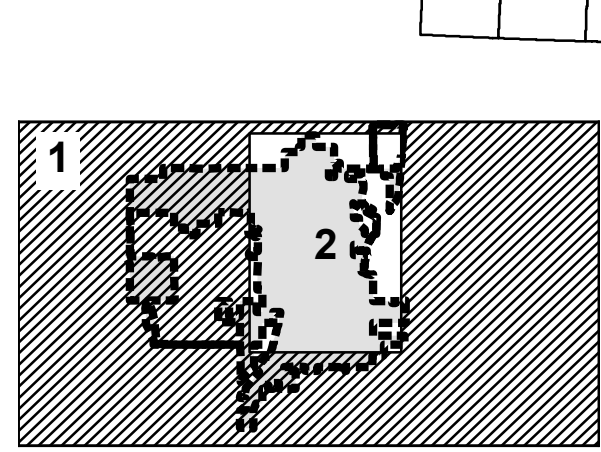
STATE OF OKLAHOMA
 DEPARTMENT OF TRANSPORTATION
 CITY OF
McALESTER
 PITTSBURG COUNTY
 CENSUS YEAR 2010
 POPULATION 18,383

ALL RIGHTS RESERVED COMPUTER GENERATED September, 2018



Legend

- | | | | |
|--|--|--|--|
| | | | |
| | | | |
| | | | |
| | | | |
| | | | |
| | | | |



Sheet Reference

**STATE OF OKLAHOMA
DEPARTMENT OF TRANSPORTATION**

CITY OF
McALESTER
PITTSBURG COUNTY

CENSUS YEAR 2010
POPULATION 18,383