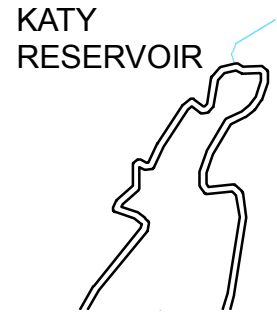
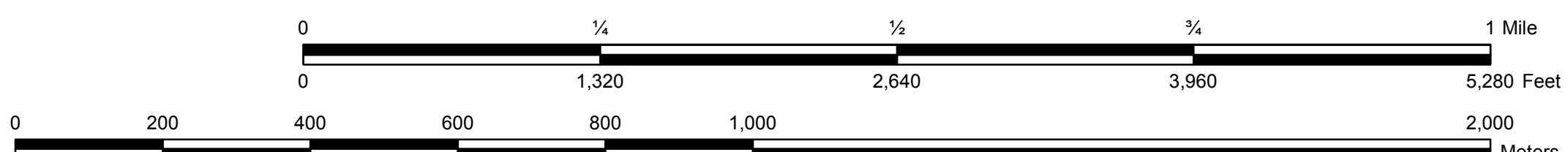
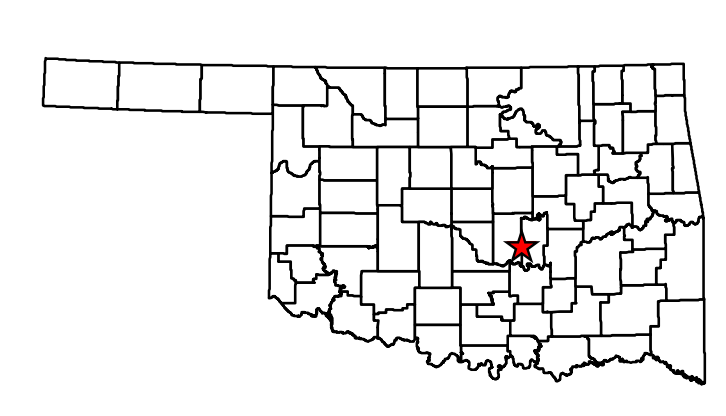


MAUD
POP: 1048



Legend	
	Interstate
	State
	US
	Divided Highway, 4 or more lanes
	Asphalt
	Concrete
	Gravel
	Grade & Drain
	Unimproved
	Corporate Limit
	MAUD
	County Line
	Section Line
	Wildlife Management Area
	Wildlife Refuge
	Bridges
	Low Water Crossing
	Railroad
	River or Stream
	Lake or Reservoir

This map indicates those roads known to the Department to be open to public travel. Placement of a road on the map has no relationship to maintenance responsibility by any level of government.



STATE OF OKLAHOMA
DEPARTMENT OF TRANSPORTATION

CITY OF
MAUD
POTTAWATOMIE COUNTY

CENSUS YEAR 2010
POPULATION 1,048

Copies of this map are available for public use at nominal cost.
Address:
OKLAHOMA DEPARTMENT OF TRANSPORTATION
PRINTING SERVICES Phone (405) 521-2586
200 N.E. 21st STREET
OKLAHOMA CITY, OKLAHOMA 73105-3204

ALL RIGHTS RESERVED COMPUTER GENERATED September, 2018

© COPYRIGHT 2018
PRINTED AT STATE EXPENSE
NOT FOR RESALE

MAUD, POTTAWATOMIE COUNTY