

STATE OF OKLAHOMA
DEPARTMENT OF TRANSPORTATION

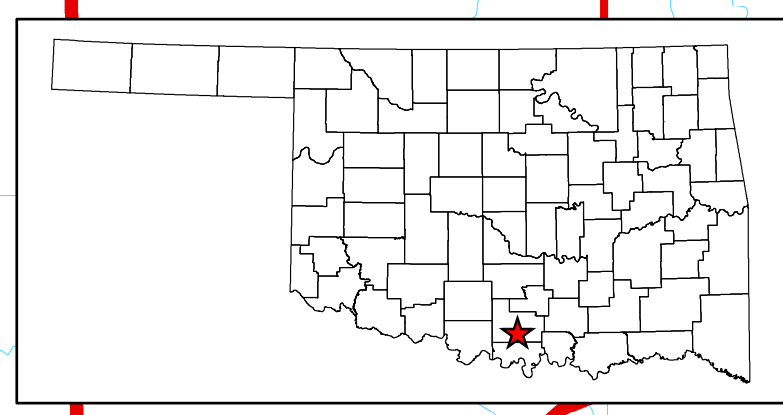
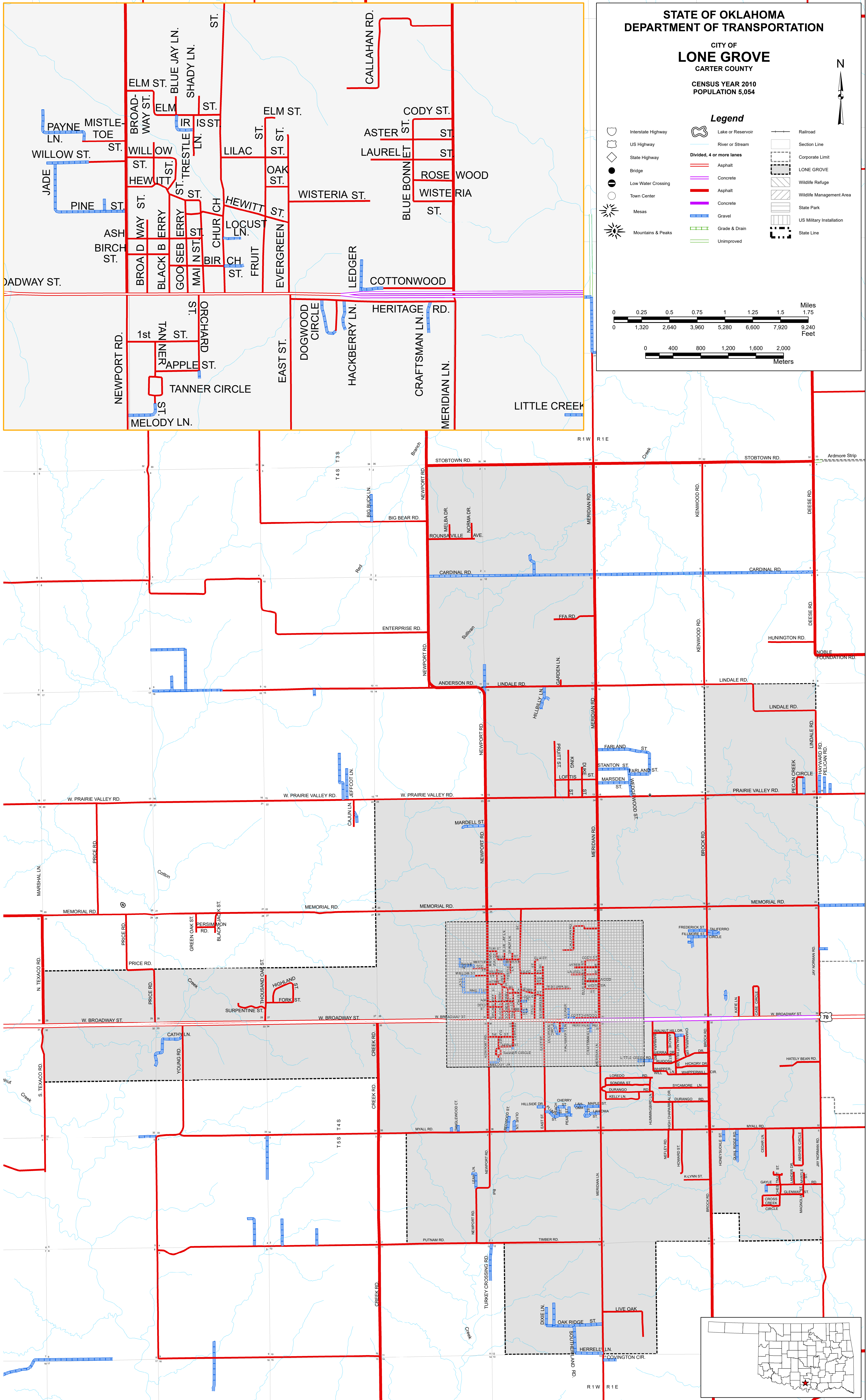
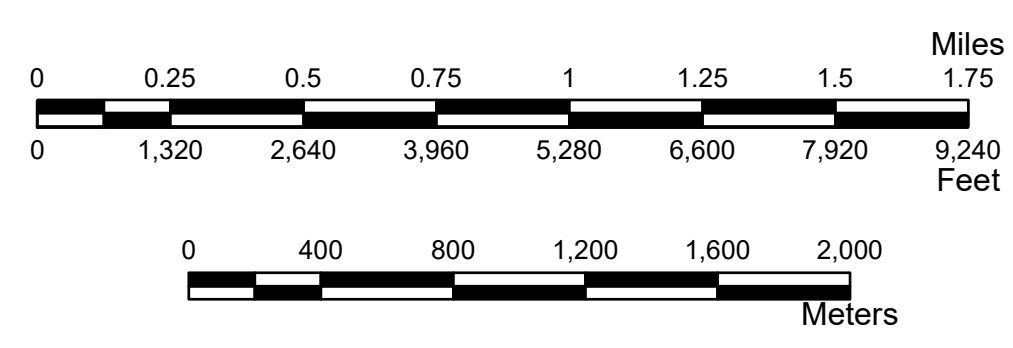
CITY OF
LONE GROVE
CARTER COUNTY

CENSUS YEAR 2010
POPULATION 5,054



Legend

- | | | |
|--|--|--|
| | | |
| | | |
| | | |
| | | |
| | | |
| | | |
| | | |
| | | |
| | | |
| | | |



Copies of this map are available for public use at nominal cost.
OKLAHOMA DEPARTMENT OF TRANSPORTATION
PRINTING SERVICES Phone (405) 521-2585
200 N.E. 21st STREET
OKLAHOMA CITY, OKLAHOMA 73105-3204

This map indicates those roads known to the Department to be open to public travel. Placement of a road on the map has no relationship to maintenance responsibility by any level of government.

© COPYRIGHT 2019
PRINTED AT STATE EXPENSE

NOT FOR RESALE

ALL RIGHTS RESERVED
COMPUTER GENERATED
November 2019
LONE GROVE, CARTER COUNTY