

R 25 W

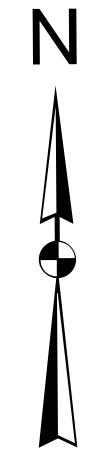
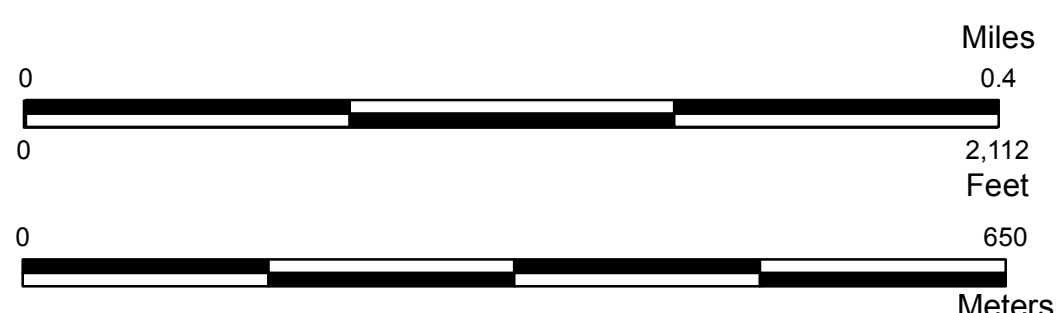
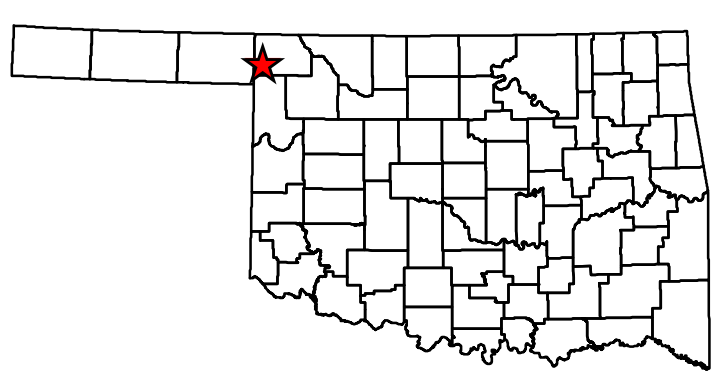
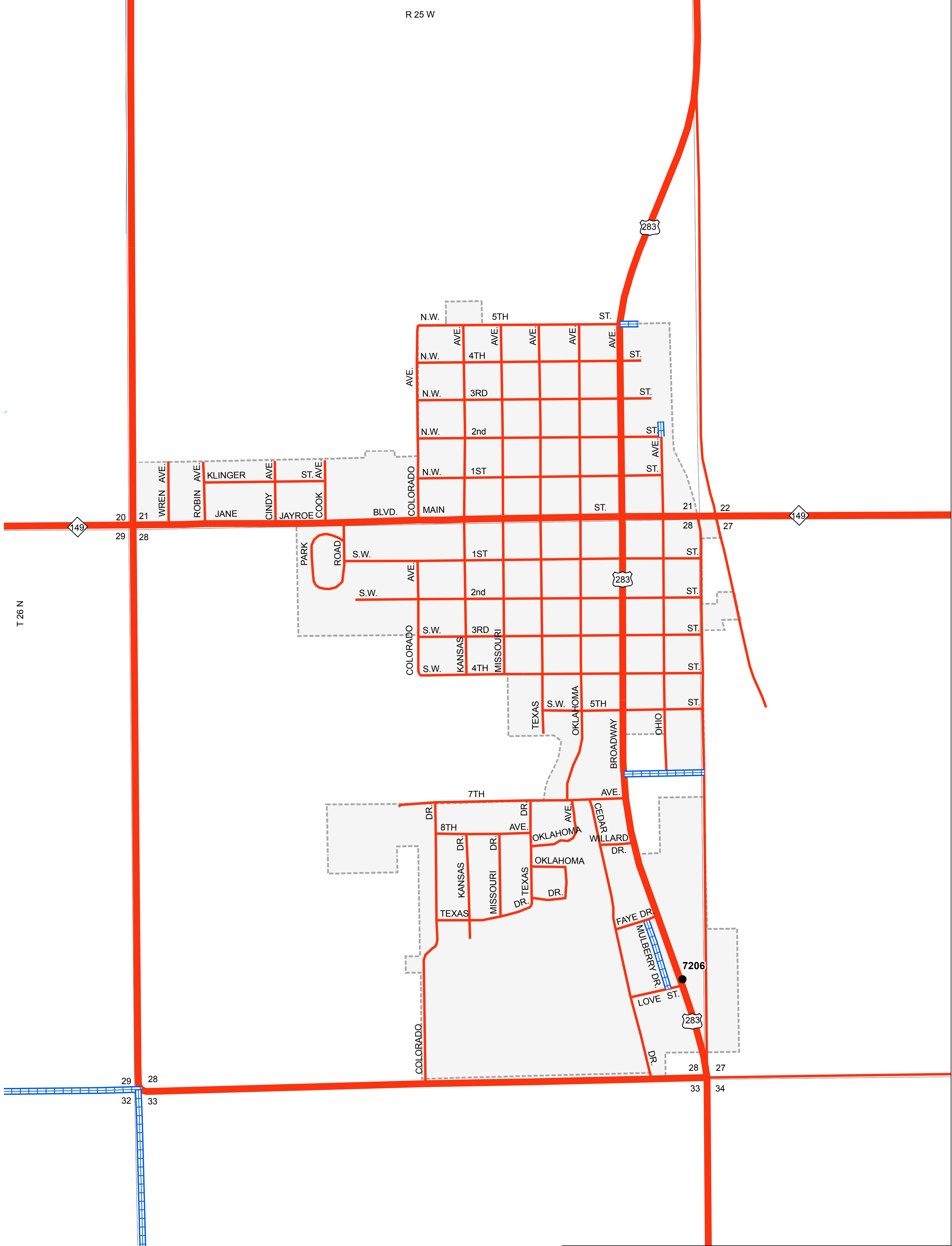
Copies of this map are available for public use at nominal cost.
Address:
OKLAHOMA DEPARTMENT OF TRANSPORTATION
PRINTING SERVICES Phone (405) 521-2586
200 N.E. 21st STREET
OKLAHOMA CITY, OKLAHOMA 73105-3204
LAVERNE

This map indicates those roads known to the Department to be open to public travel. Placement of a road on the map has no relationship to maintenance responsibility by any level of government.

© COPYRIGHT 2018
PRINTED AT STATE EXPENSE

NOT FOR RESALE

ALL RIGHTS RESERVED
COMPUTER GENERATED
LAVERNE, HARMON COUNTY
September 2018



STATE OF OKLAHOMA
DEPARTMENT OF TRANSPORTATION

CITY OF
LAVERNE
HARPER COUNTY

CENSUS YEAR 2010
POPULATION 1,344

Legend

- | | | |
|----------------------------------|---------------|--------------------------|
| State Highway | Asphalt | County Line |
| U.S. Highway | Concrete | State Line |
| Interstate | Gravel | Section Line |
| Divided Highway, 4 or more lanes | Grade & Drain | Wildlife Management Area |
| Asphalt | Unimproved | Wildlife Refuge |
| Concrete | Railroad | River or Stream |
| Corporate Limit | Railroad | Lake or Reservoir |
| Laverne | Bridges | Low Water Crossing |