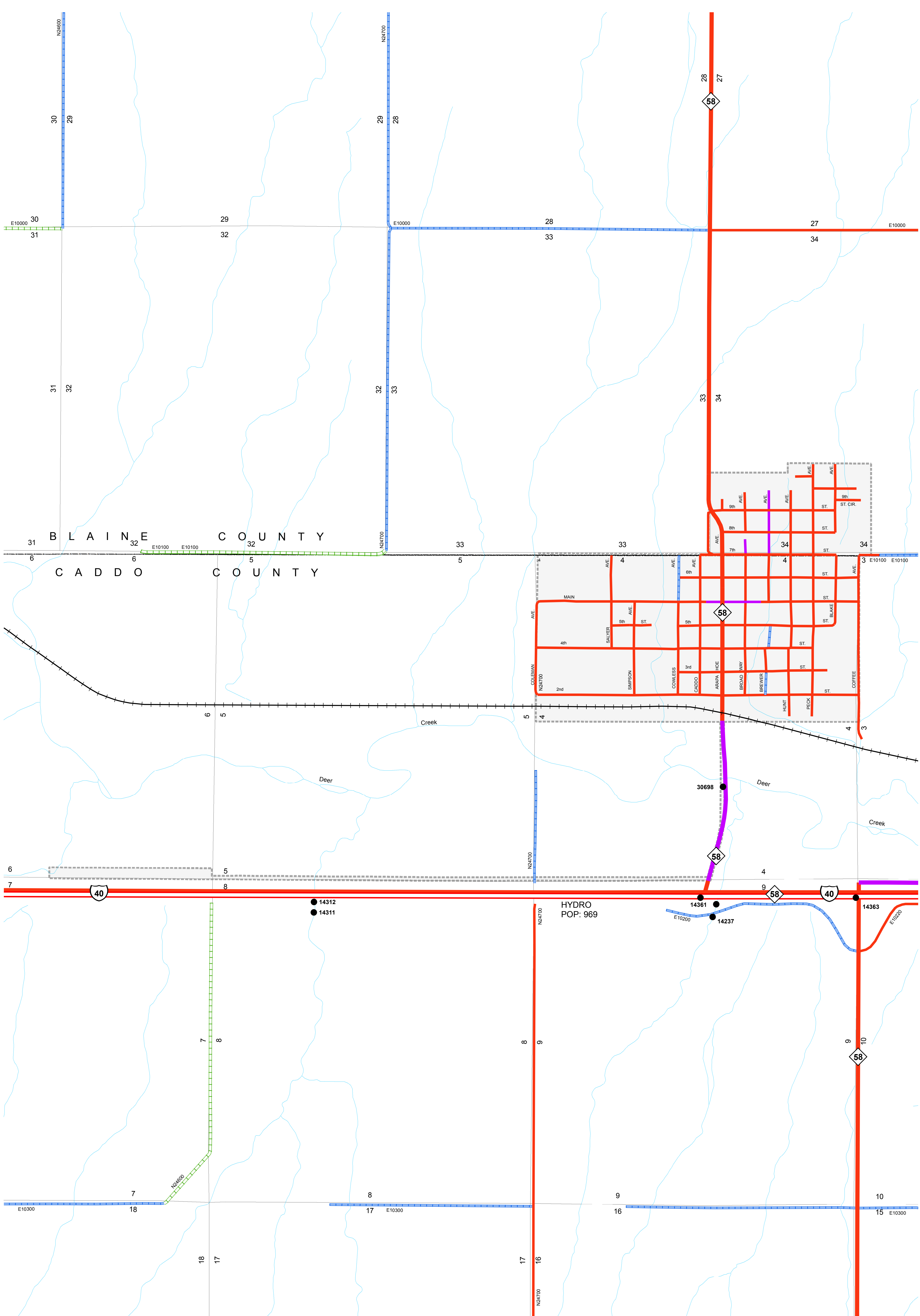


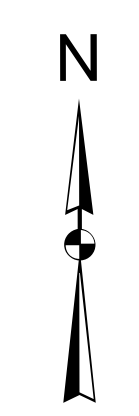
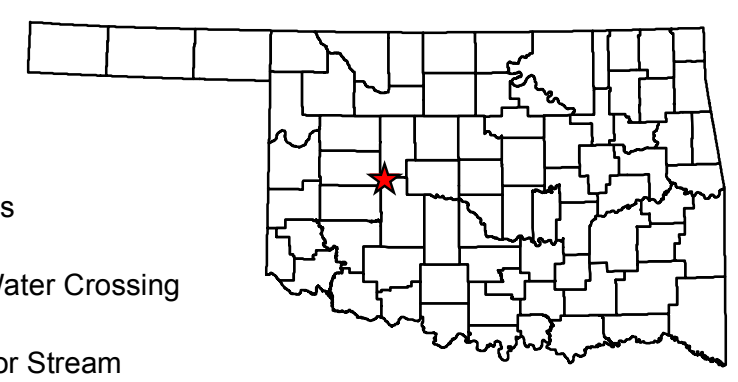
Copies of this map are available for public use at nominal cost.
OKLAHOMA DEPARTMENT OF TRANSPORTATION
PRINTING SERVICES Phone (405) 521-2566
200 N.E. 21st STREET
OKLAHOMA CITY, OKLAHOMA 73105-3204

This map indicates those roads known to the Department to be open to public travel. Placement of a road on the map has no relationship to maintenance responsibility by any level of government.



Legend

- | | | | | | | | |
|--|----------------------------------|--|---------------|--|--------------------------|--|--------------------|
| | Interstate | | Asphalt | | Corporate Limit | | Bridges |
| | State | | Concrete | | HYDRO | | Low Water Crossing |
| | US | | Gravel | | County Line | | River or Stream |
| | Railroad | | Grade & Drain | | Section Line | | Lake or Reservoir |
| | Divided Highway, 4 or more lanes | | Unimproved | | Wildlife Management Area | | |
| | Asphalt | | | | Wildlife Refuge | | |
| | Concrete | | | | | | |



STATE OF OKLAHOMA
DEPARTMENT OF TRANSPORTATION
CITY OF
HYDRO
CADDO COUNTY
CENSUS YEAR 2010
POPULATION 969

