

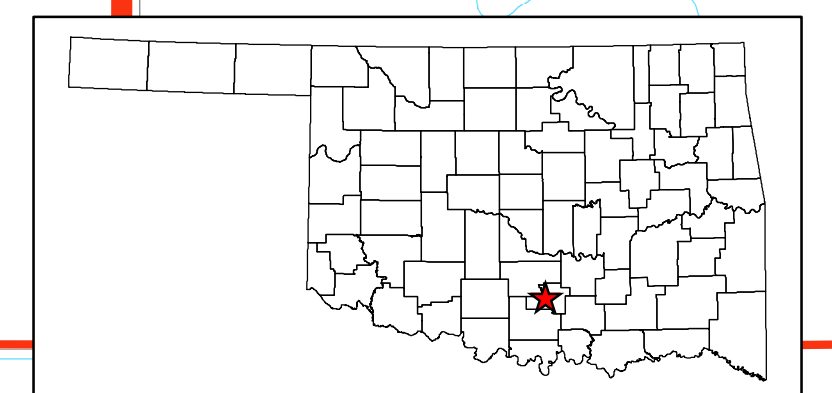
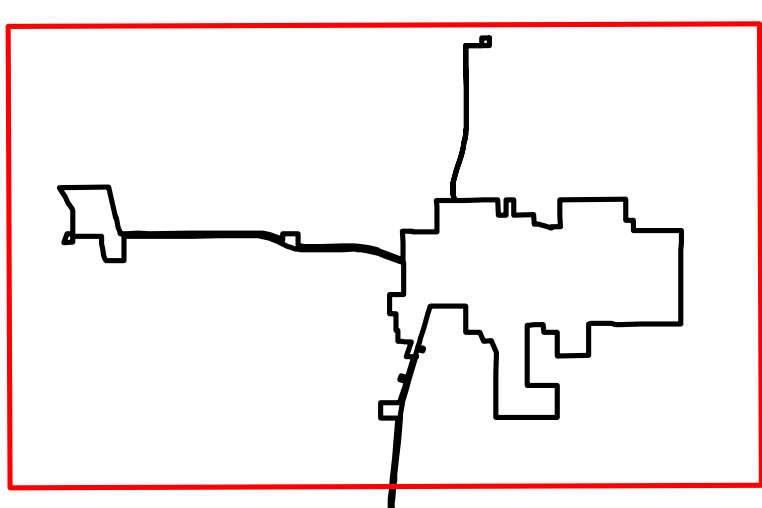
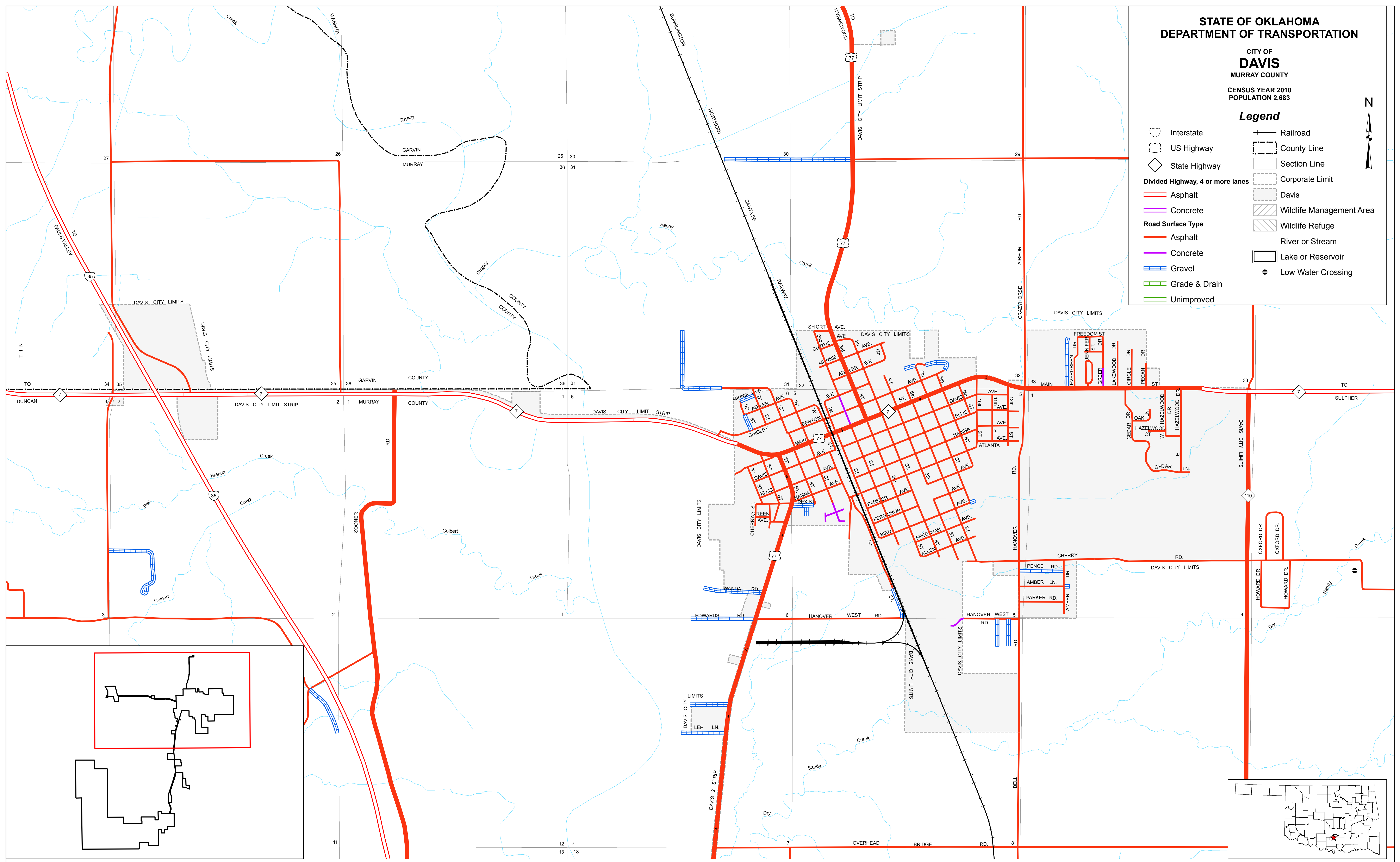
STATE OF OKLAHOMA
DEPARTMENT OF TRANSPORTATION

CITY OF
DAVIS
MURRAY COUNTY

CENSUS YEAR 2010
POPULATION 2,683

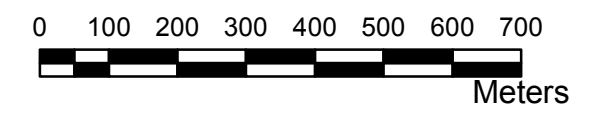
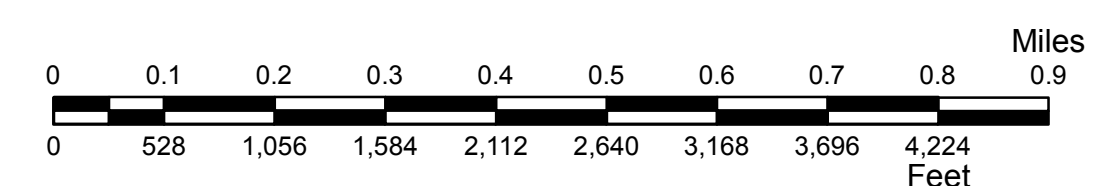
Legend

- | | | | |
|--|----------------------------------|--|--------------------------|
| | Interstate | | Railroad |
| | US Highway | | County Line |
| | State Highway | | Section Line |
| | Divided Highway, 4 or more lanes | | Corporate Limit |
| | Asphalt | | Davis |
| | Concrete | | Wildlife Management Area |
| | Gravel | | Wildlife Refuge |
| | Grade & Drain | | River or Stream |
| | Unimproved | | Lake or Reservoir |
| | | | Low Water Crossing |



Copies of this map are available for public use at nominal cost.
Address:
OKLAHOMA DEPARTMENT OF TRANSPORTATION
PRINTING SERVICES Phone (405) 521-2586
200 N.E. 21st STREET
OKLAHOMA CITY, OKLAHOMA 73105-3204

This map indicates those roads known to the Department to be open to public travel. Placement of a road on the map has no relationship to maintenance responsibility by any level of government.



© COPYRIGHT 2018
PRINTED AT STATE EXPENSE

NOT FOR RESALE

ALL RIGHTS RESERVED COMPUTER GENERATED September, 2018

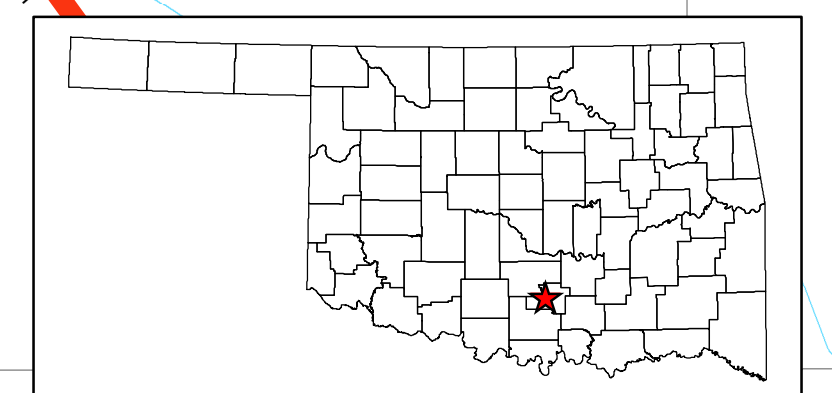
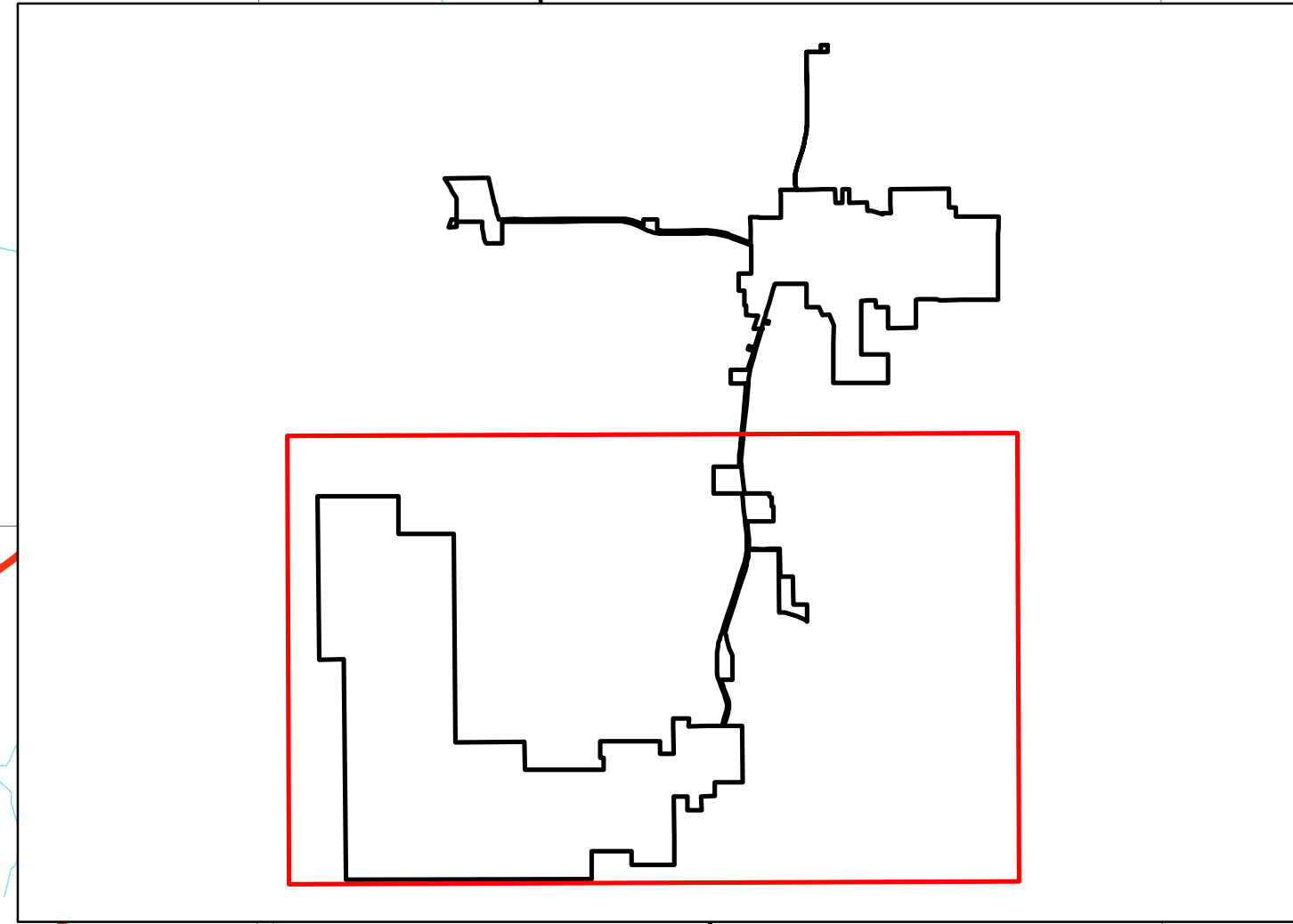
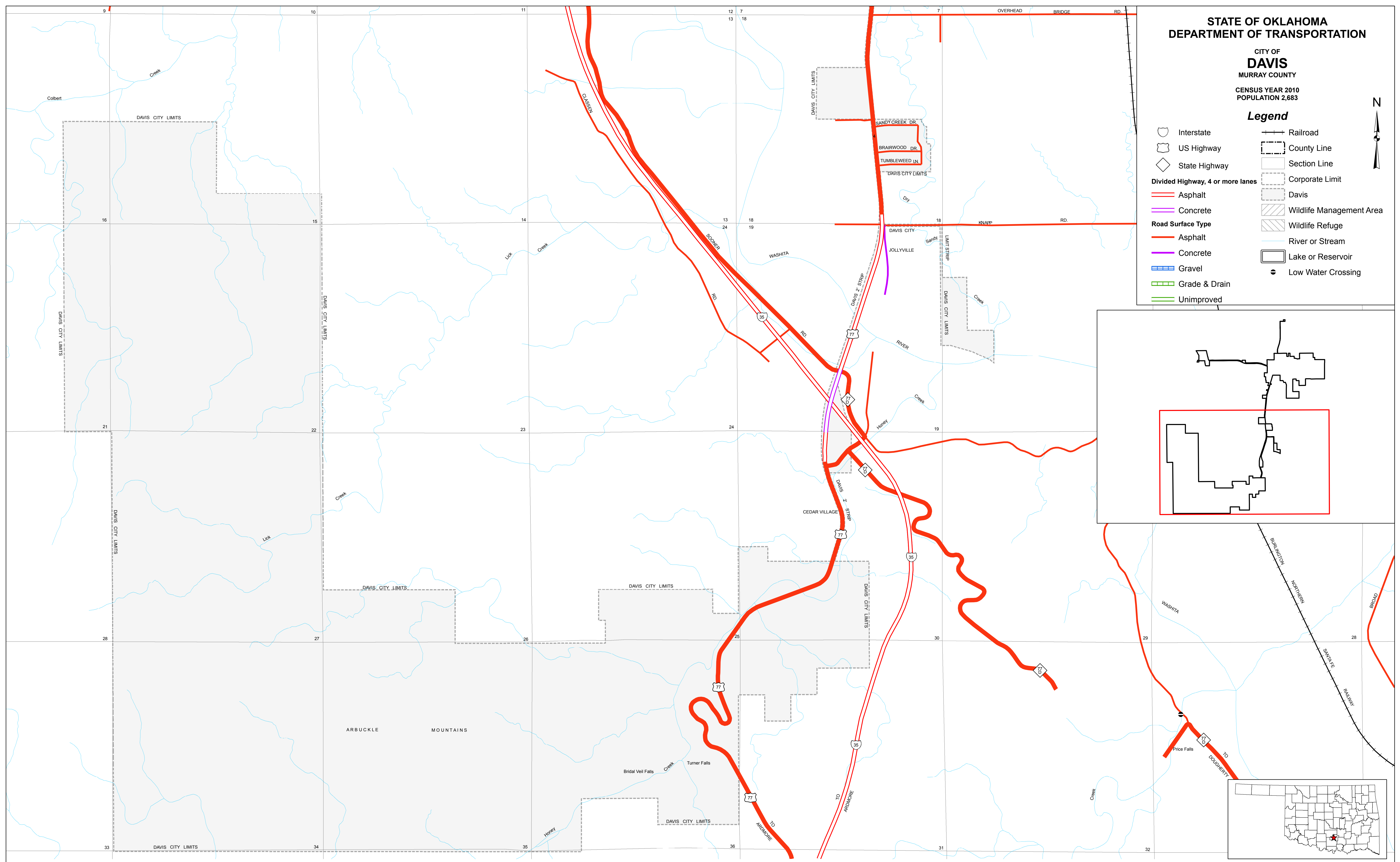
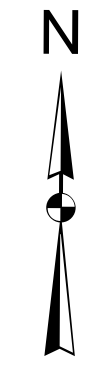
STATE OF OKLAHOMA
DEPARTMENT OF TRANSPORTATION

CITY OF
DAVIS
MURRAY COUNTY

CENSUS YEAR 2010
POPULATION 2,683

Legend

- | | | | |
|--|----------------------------------|--|--------------------------|
| | Interstate | | Railroad |
| | US Highway | | County Line |
| | State Highway | | Section Line |
| | Divided Highway, 4 or more lanes | | Corporate Limit |
| | Asphalt | | Davis |
| | Concrete | | Wildlife Management Area |
| | Gravel | | Wildlife Refuge |
| | Grade & Drain | | River or Stream |
| | Unimproved | | Lake or Reservoir |
| | | | Low Water Crossing |



Copies of this map are available for public use at nominal cost.
Address:
OKLAHOMA DEPARTMENT OF TRANSPORTATION
PRINTING SERVICES Phone (405) 521-2586
200 N.E. 21st STREET
OKLAHOMA CITY, OKLAHOMA 73105-3204

This map indicates those roads known to the Department to be open to public travel. Placement of a road on the map has no relationship to maintenance responsibility by any level of government.

