

STATE OF OKLAHOMA
DEPARTMENT OF TRANSPORTATION

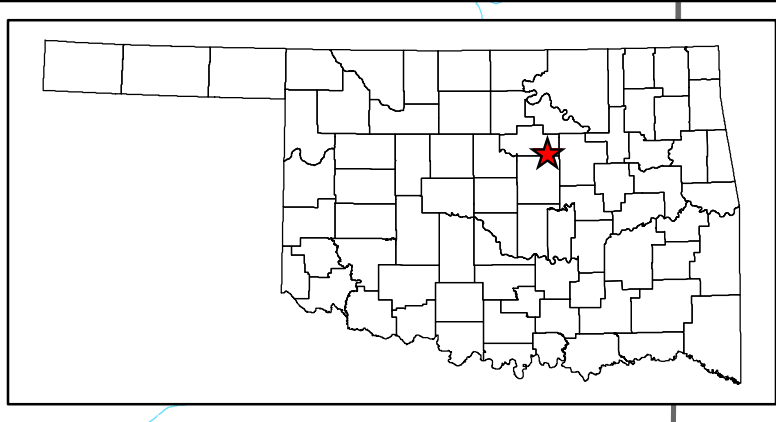
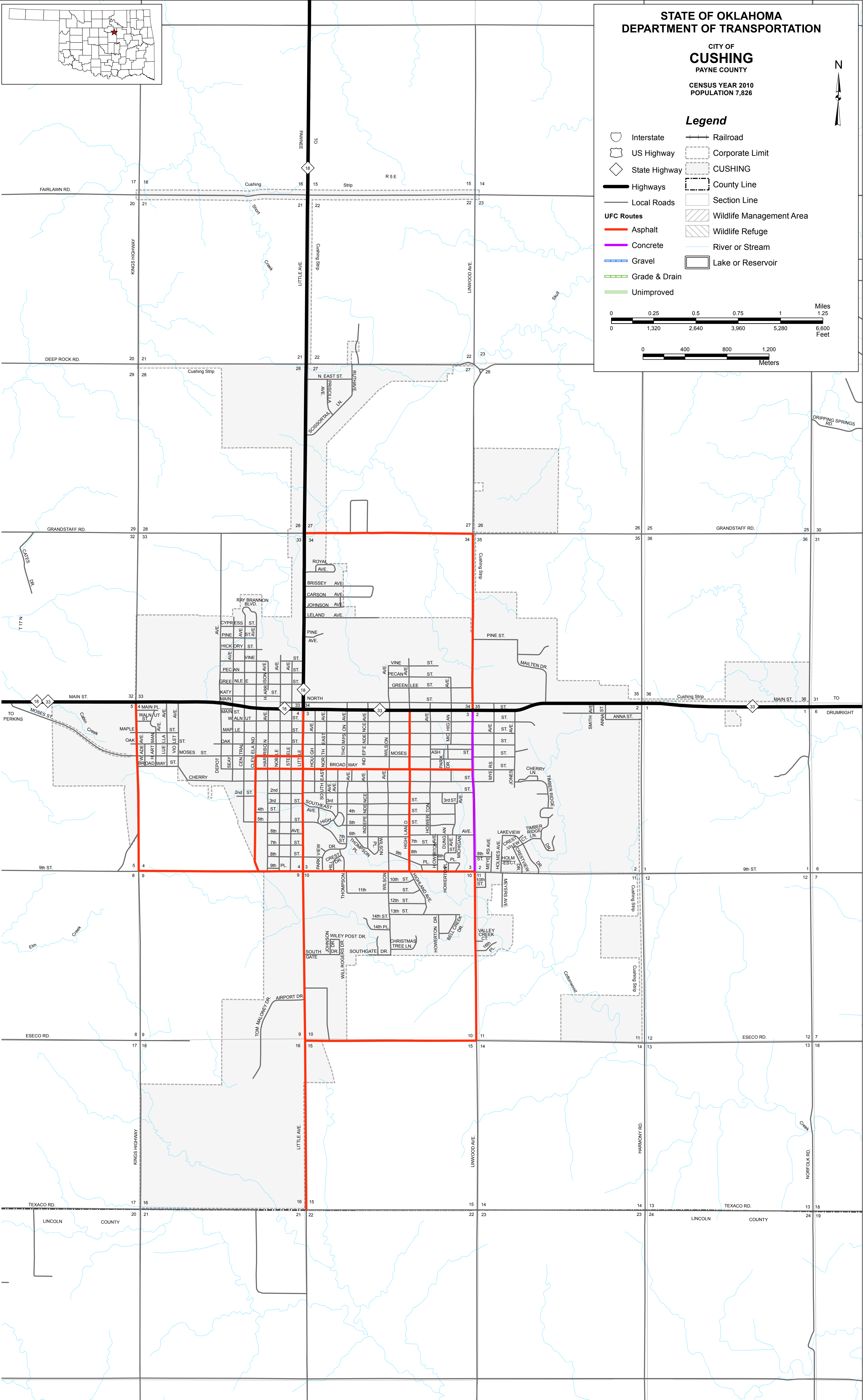
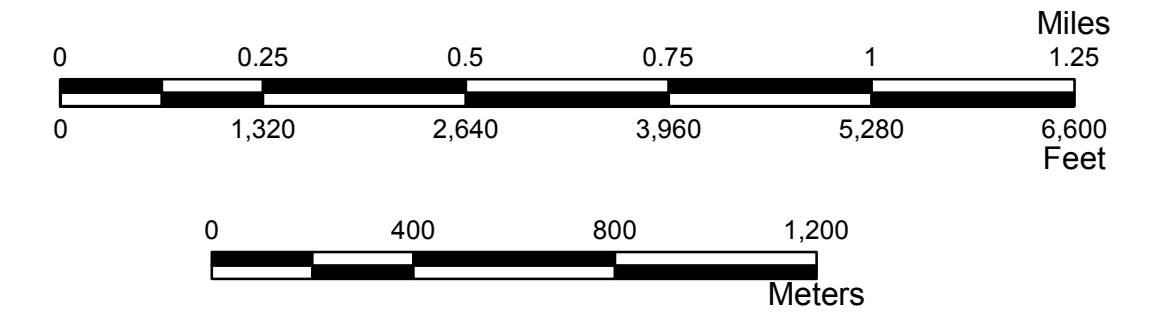
CITY OF
CUSHING
PAYNE COUNTY

CENSUS YEAR 2010
POPULATION 7,826



Legend

- Interstate
- US Highway
- State Highway
- Highways
- Local Roads
- Asphalt
- Concrete
- Gravel
- Grade & Drain
- Unimproved
- Railroad
- Corporate Limit
- CUSHING
- County Line
- Section Line
- Wildlife Management Area
- Wildlife Refuge
- River or Stream
- Lake or Reservoir



Copies of this map are available for public use at nominal cost.
 OKLAHOMA DEPARTMENT OF TRANSPORTATION
 PRINTING SERVICES Phone (405) 521-2566
 200 N.E. 21st STREET
 OKLAHOMA CITY, OKLAHOMA 73105-3204
 This map indicates those roads known to the Department to be open to public travel. Placement of a road on the map has no relationship to maintenance responsibility by any level of government.
 © COPYRIGHT 2018
 PRINTED AT STATE EXPENSE
NOT FOR RESALE
 ALL RIGHTS RESERVED
 COMPUTER GENERATED
 CUSHING, PAYNE COUNTY
 September 2018