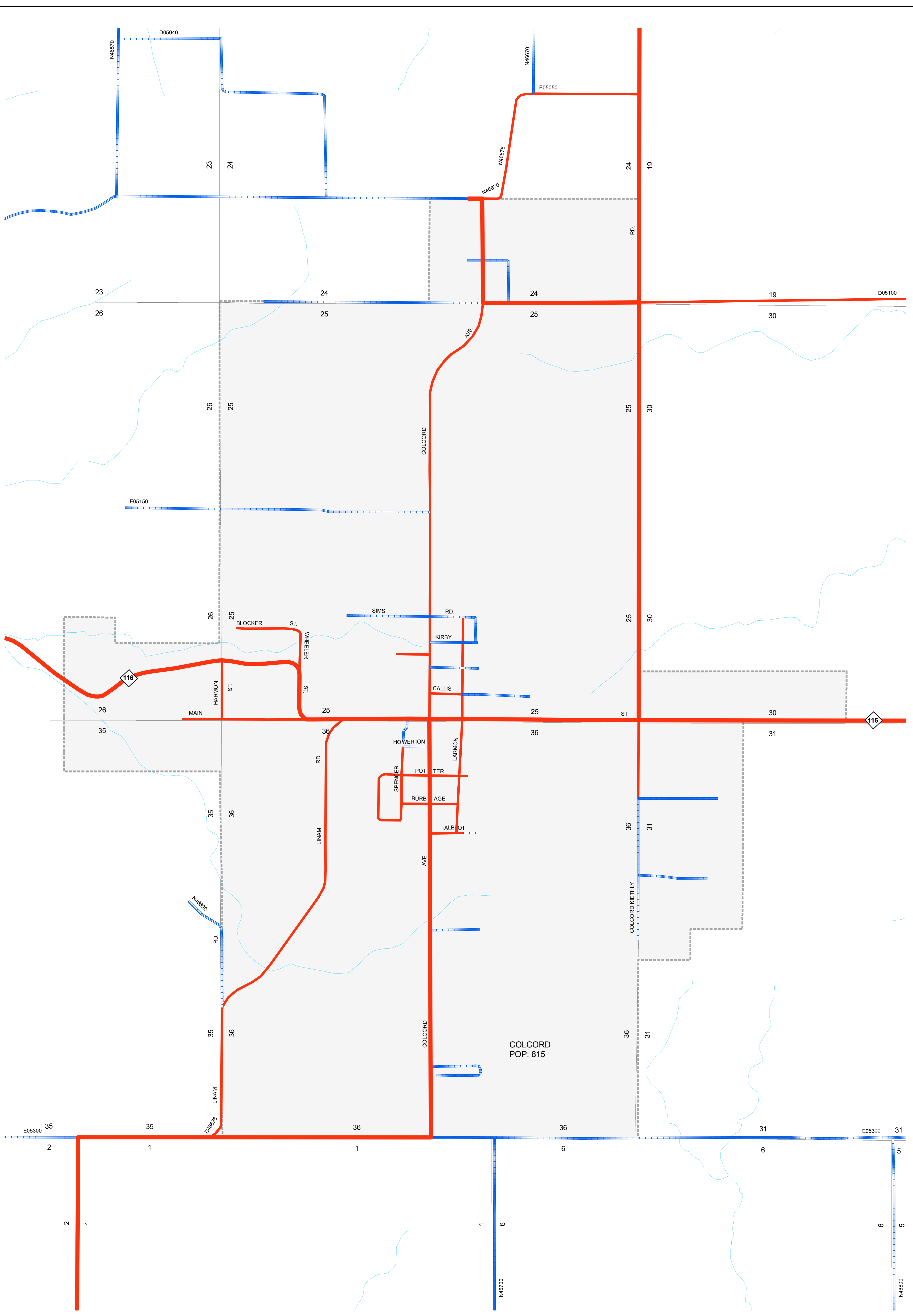


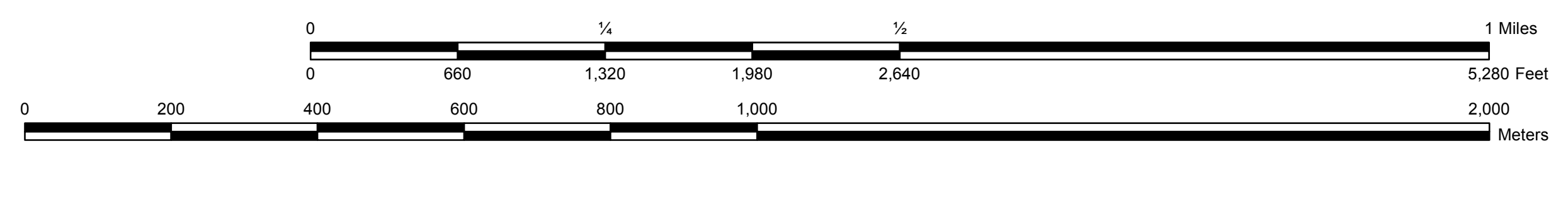

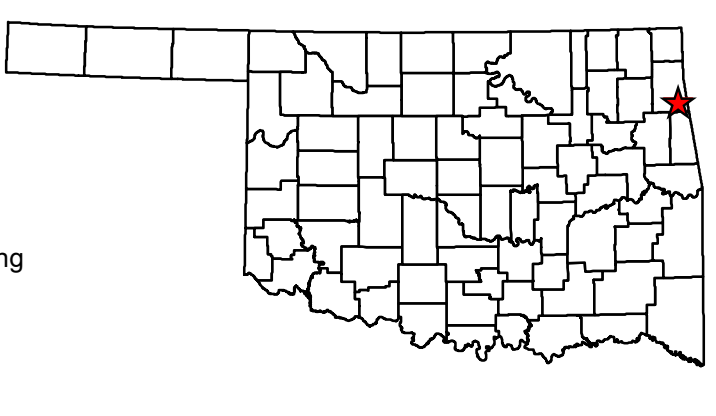
Copies of this map are available for public use at nominal cost.  
 OKLAHOMA DEPARTMENT OF TRANSPORTATION  
 PRINTING SERVICES Phone (405) 521-2566  
 200 N.E. 21st STREET  
 OKLAHOMA CITY, OKLAHOMA 73105-3204

This map indicates those roads known to the Department to be open to public travel. Placement of a road on the map has no relationship to maintenance responsibility by any level of government.



**Legend**

Interstate	<b>Road Surface Type</b>	Corporate Limit	Bridges
State	Asphalt	COLCORD	Low Water Crossing
US	Concrete	County Line	River or Stream
Railroad	Gravel	Section Line	Lake or Reservoir
Divided Highway, 4 or more lanes	Grade & Drain	Wildlife Management Area	
Asphalt	Unimproved	Wildlife Refuge	
Concrete			



STATE OF OKLAHOMA  
 DEPARTMENT OF TRANSPORTATION  
 CITY OF  
**COLCORD**  
 DELAWARE COUNTY  
 CENSUS YEAR 2010  
 POPULATION 815