

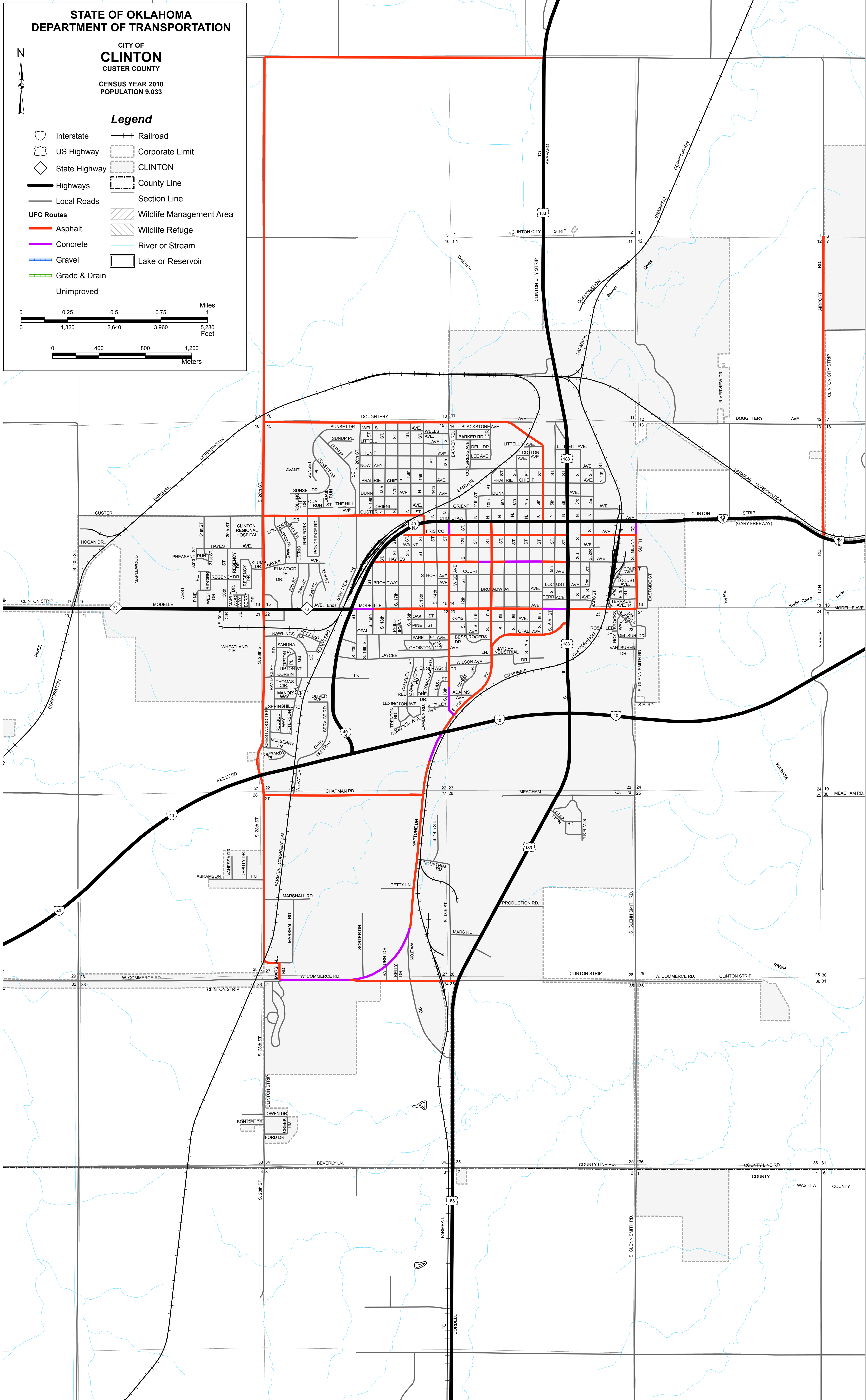
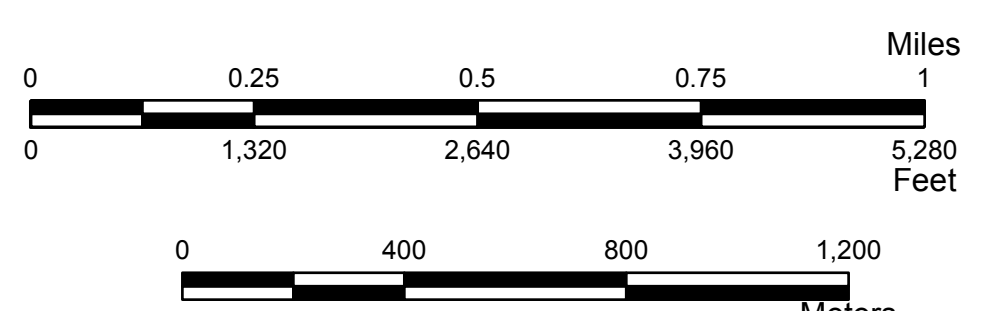
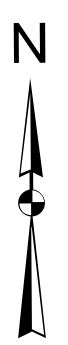
STATE OF OKLAHOMA
DEPARTMENT OF TRANSPORTATION

CITY OF
CLINTON
CUSTER COUNTY

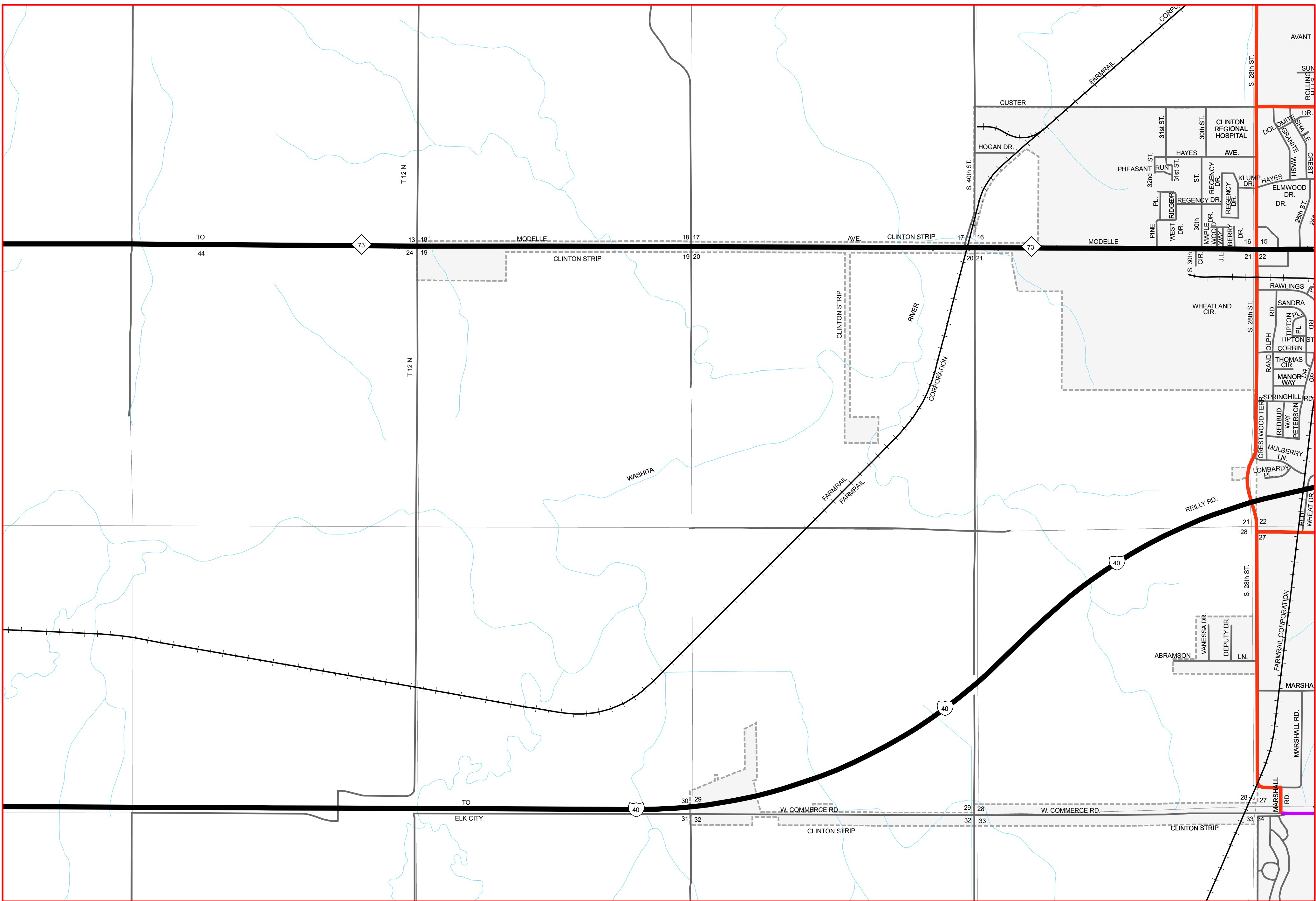
CENSUS YEAR 2010
POPULATION 9,033

Legend

- Interstate
- US Highway
- State Highway
- Highways
- Local Roads
- UFC Routes
- Asphalt
- Concrete
- Gravel
- Grade & Drain
- Unimproved
- Railroad
- Corporate Limit
- CLINTON
- County Line
- Section Line
- Wildlife Management Area
- Wildlife Refuge
- River or Stream
- Lake or Reservoir



CLINTON
Copies of this map are available for public use at nominal cost.
OKLAHOMA DEPARTMENT OF TRANSPORTATION
PRINTING SERVICES Phone (405) 521-2585
200 N.E. 21st STREET
OKLAHOMA CITY, OKLAHOMA 73105-3204
This map indicates those roads known to the Department to be open to public travel. Placement of a road on the map has no relationship to maintenance responsibility by any level of government.
© COPYRIGHT 2018
PRINTED AT STATE EXPENSE
NOT FOR RESALE
ALL RIGHTS RESERVED
COMPUTER GENERATED
September 2018
CLINTON, CUSTER COUNTY



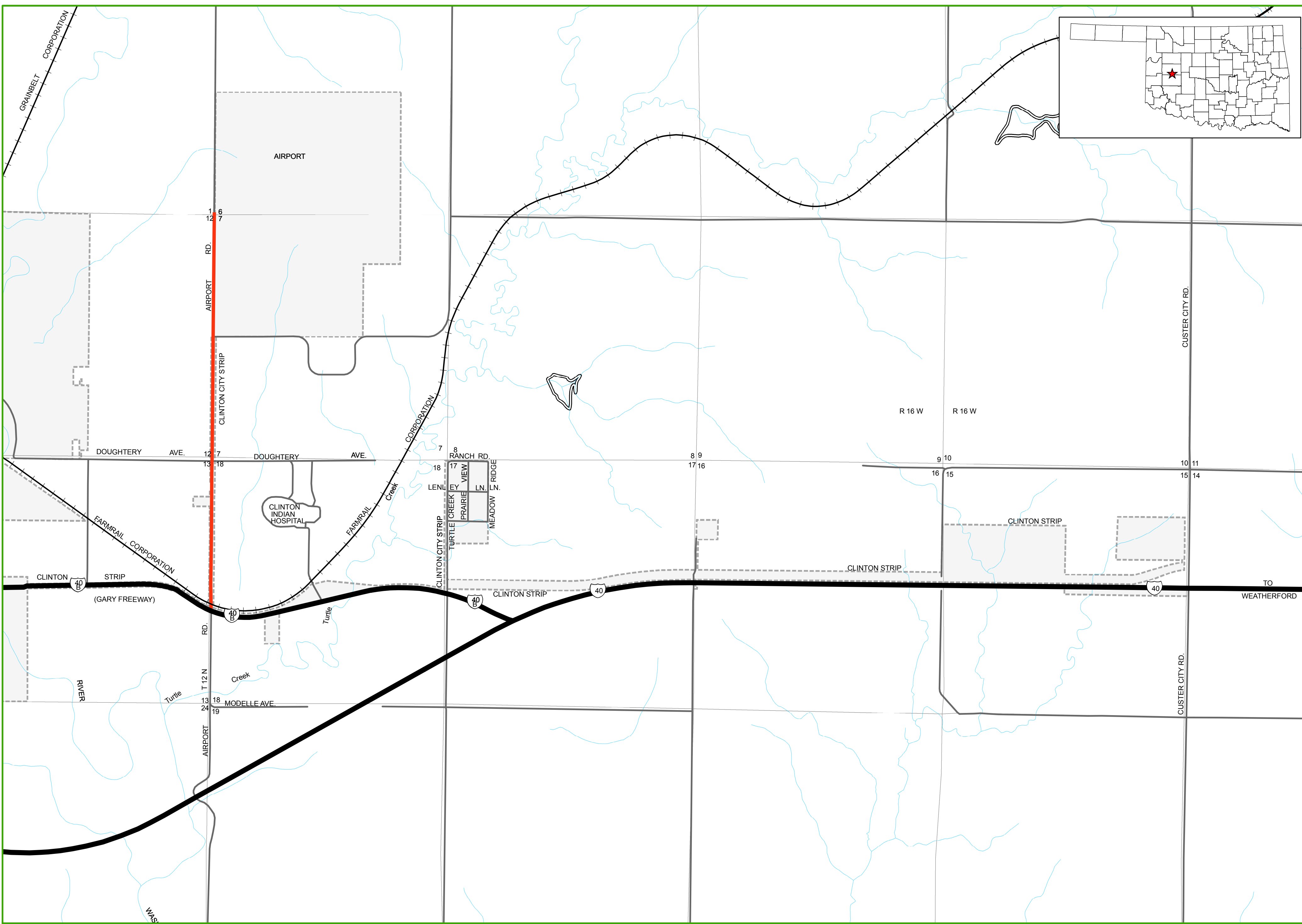
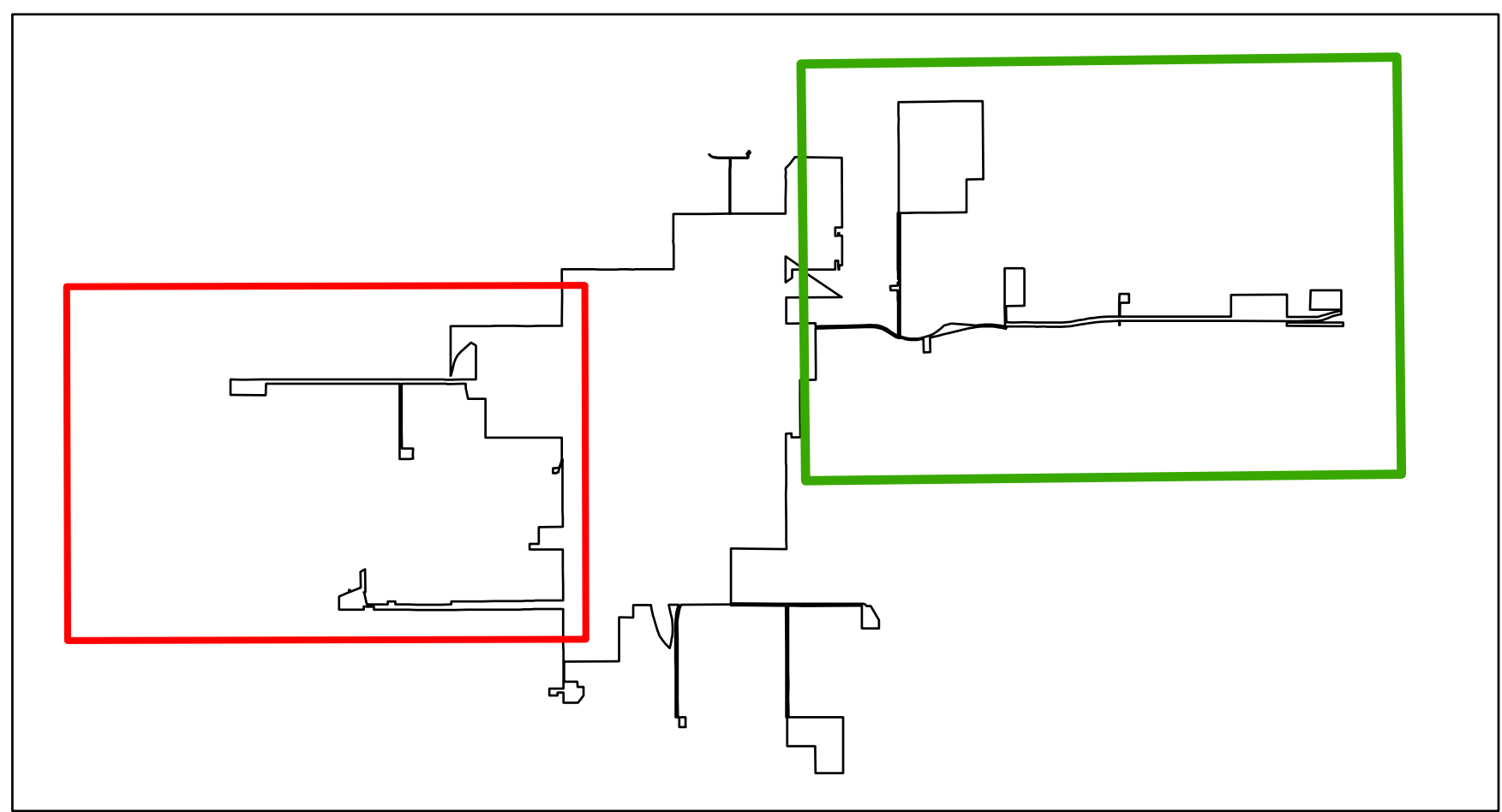
Legend

	Interstate		Railroad
	US Highway		Corporate Limit
	State Highway		CLINTON
	Highways		County Line
	Local Roads		Section Line
UFC Routes			Wildlife Management Area
	Asphalt		Wildlife Refuge
	Concrete		River or Stream
	Gravel		Lake or Reservoir
	Grade & Drain		
	Unimproved		

**STATE OF OKLAHOMA
DEPARTMENT OF TRANSPORTATION**

**CITY OF
CLINTON
CUSTER COUNTY**

CENSUS YEAR 2010
POPULATION 9,033



Copies of this map are available for public use at nominal cost.
 OKLAHOMA DEPARTMENT OF TRANSPORTATION
 PRINTING SERVICES Phone (405) 521-2595
 200 N.E. 21st STREET
 OKLAHOMA CITY, OKLAHOMA 73105-3204

© COPYRIGHT 2018
 PRINTED AT STATE EXPENSE
NOT FOR RESALE

ALL RIGHTS RESERVED
 COMPUTER GENERATED
 September 2018
CLINTON, CUSTER COUNTY