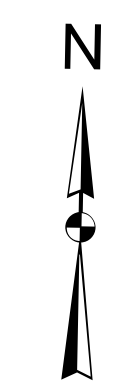
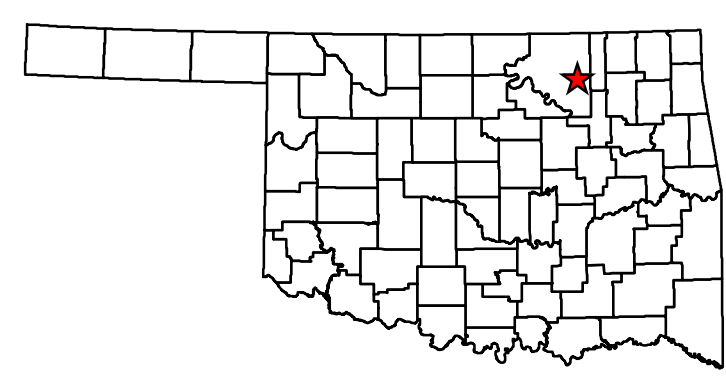


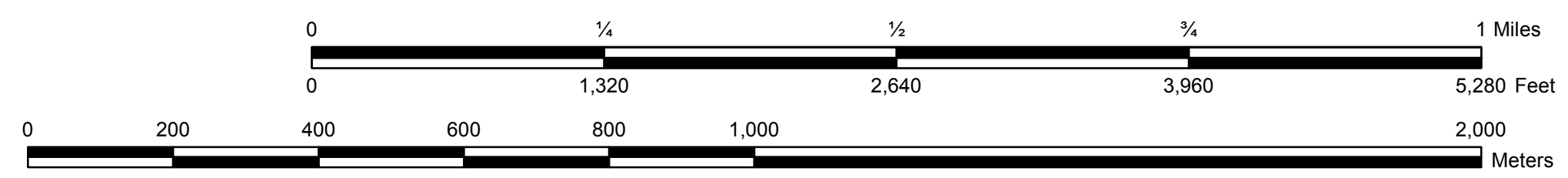
Legend

- | | | | | | | | |
|--|---|--|--------------------------|--|--------------------------|--|--------------------|
| | Interstate | | Road Surface Type | | Corporate Limit | | Bridges |
| | State | | Asphalt | | BARNSDALL | | Low Water Crossing |
| | US | | Concrete | | County Line | | River or Stream |
| | Railroad | | Gravel | | Section Line | | Lake or Reservoir |
| | Divided Highway, 4 or more lanes | | Grade & Drain | | Wildlife Management Area | | |
| | Asphalt | | Unimproved | | Wildlife Refuge | | |
| | Concrete | | | | | | |

This map indicates those roads known to the Department to be open to public travel. Placement of a road on the map has no relationship to maintenance responsibility by any level of government.



STATE OF OKLAHOMA
DEPARTMENT OF TRANSPORTATION
CITY OF
BARNSDALL
OSAGE COUNTY
CENSUS YEAR 2010
POPULATION 1,243



Copies of this map are available for public use at nominal cost.
Address:
OKLAHOMA DEPARTMENT OF TRANSPORTATION
PRINTING SERVICES Phone (405) 521-2586
200 N.E. 21st STREET
OKLAHOMA CITY, OKLAHOMA 73105-3204