

NS 329

NS 335

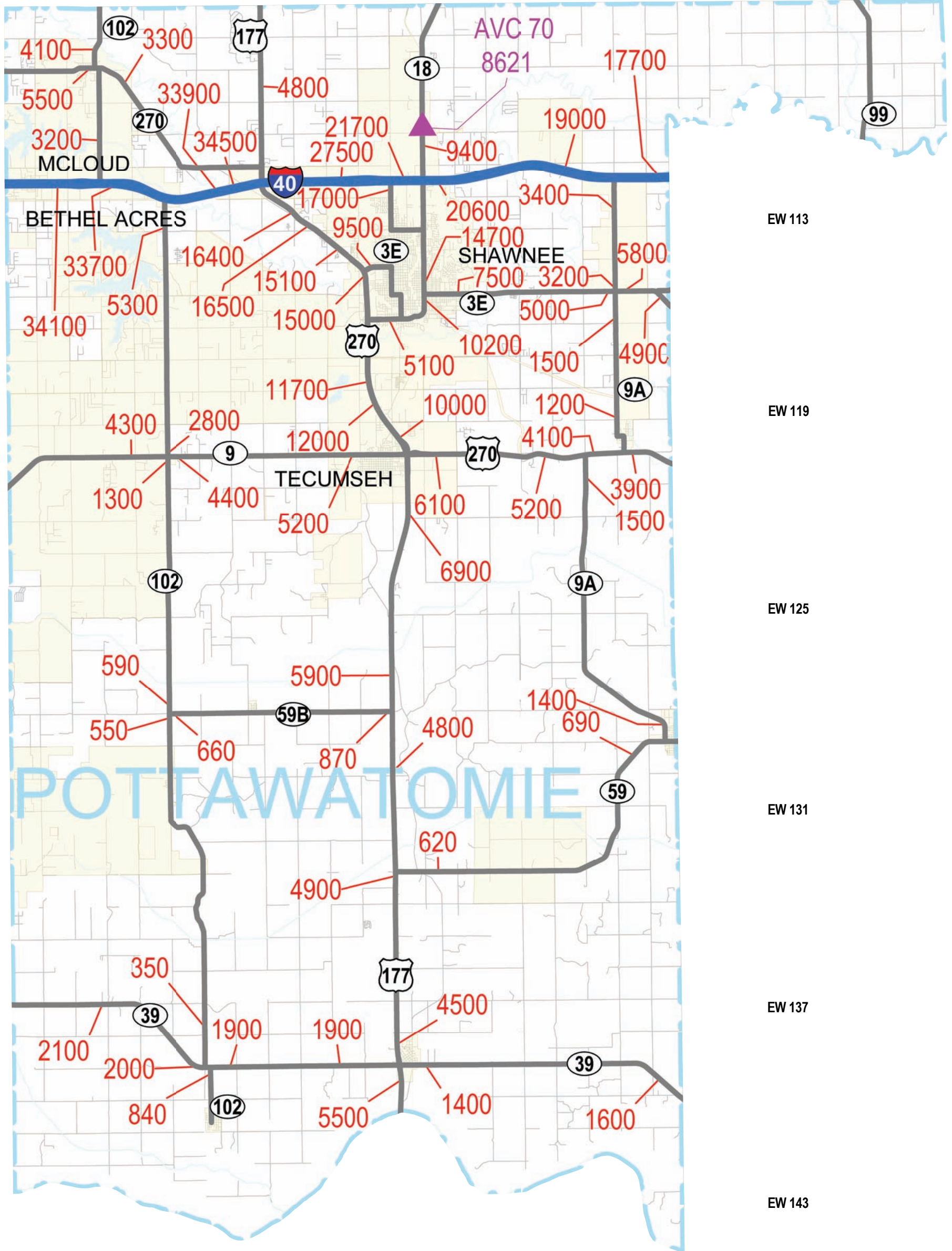
NS 341

NS 347

NS 353

NS 358

EW 107



EW 113

EW 119

EW 125



EW 131

EW 137

EW 143

LEGEND

STATE HIGHWAY SYSTEM

 WIM
 AVC

AVC- AUTOMATIC VEHICLE CLASSIFICATION SITE:
 RECORDS TRAFFIC VOLUME AND VEHICLE CLASSIFICATION EACH DAY



 WIM- WEIGH-IN-MOTION SITE:
 RECORDS VEHICLE VOLUME, VEHICLE CLASSIFICATION AND APPROXIMATE AXLE WEIGHTS EACH DAY

2010

**Annual Average Daily Traffic
Oklahoma Highway System
Pottawatomie County**



OKLAHOMA DEPARTMENT OF TRANSPORTATION
 PLANNING & RESEARCH DIVISION
 GIS MANAGEMENT BRANCH
 200 N.E. 21ST STREET
 OKLAHOMA CITY, OKLAHOMA 73105