


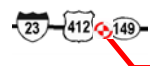



**LEGEND**  
STATE HIGHWAY SYSTEM

 WIM	 AVC	 ATR
--	--	--

		1234 (VPD)
---	---	------------

ATR- AUTOMATIC TRAFFIC RECORDER SITE: RECORDS TRAFFIC VOLUME EACH DAY	AVC- AUTOMATIC VEHICLE CLASSIFICATION SITE: RECORDS TRAFFIC VOLUME AND VEHICLE CLASSIFICATION EACH DAY	WIM- WEIGH-IN-MOTION SITE: RECORDS VEHICLE VOLUME, VEHICLE CLASSIFICATION AND APPROXIMATE AXLE WEIGHTS EACH DAY
--	--	---



OKLAHOMA DEPARTMENT OF TRANSPORTATION  
PLANNING & RESEARCH DIVISION  
DATA ANALYSIS SECTION  
200 N.E. 21ST. STREET  
OKLAHOMA CITY, OKLAHOMA 73105

**2005**  
**ANNUAL AVERAGE DAILY TRAFFIC**  
**OKLAHOMA HIGHWAY SYSTEM**  
**Pontotoc County**

