

OKLAHOMA'S MEMORIAL HIGHWAYS & BRIDGES

1933-2005



**Planning & Research Division
Oklahoma Department of Transportation**

<http://www.okladot.state.ok.us/memorial/index.htm>

OKLAHOMA'S MEMORIAL HIGHWAYS & BRIDGES

**A CHRONOLOGY OF TRANSPORTATION COMMISSION
AND LEGISLATIVE ACTIONS**

Official Designations made before

July 31, 2005

Including Oklahoma Session Laws for 2005

*Historical Data Researched and Compiled by
Planning & Research Division
Oklahoma Department of Transportation*

Table of Contents

Front Cover Photo.....	ii
Forward.....	iii
Acknowledgments.....	iv

Section One - Laws & Policy

Transportation Policy for Dedications and Commendations
Title 730 Section 15-1-9 (OAC)

Legislative Commemorations and Types of Legislation

Section Two - Signs & Monuments

Present Standard Memorial Signing and Typical Examples

Past Memorial Monuments and Typical Examples

Section Three - Memorial Bridges

Chronological Guide to Memorial Bridges

Map of Oklahoma's Memorial Bridges

Section Four - Memorial Highways

Chronological Guide to Memorial Highways

Map of Oklahoma's Memorial Highways

Section Five - Master Index

Alphabetic Index to Memorial Highways and Bridges

Index According to Highways

Biographical Sketches of Persons Honored

PHOTO ON THE FRONT COVER

The Carl Albert Bridge across the Kiamichi River on State Highway 93 in Choctaw County

Photo by Mike Baroli

CARL ALBERT BRIDGE

House Joint Resolutions Number 1022

Approved March 27, 1973

WHEREAS, The Honorable Carl Albert, Speaker of the House of Representatives of the Congress of the United States, who has represented the Third Congressional District and the State of Oklahoma with fidelity, honor and distinction since his election to Congress in 1946, holds one of the most powerful and prestigious offices in the government of the United States and, as second in line of succession to the Presidency, occupies the highest national office ever held by an Oklahoman and the highest national office currently held by any member of his party; and

WHEREAS, as a student at the University of Oklahoma, where he was elected to membership in Phi Beta Kappa, and at Oxford University, England, where he was a Rhodes scholar, Speaker Albert manifested the brilliance which has characterized his entire public career and which immediately brought him to the attention of his colleagues in the United States House of Representatives where he moved quickly into the circle of leadership, serving first as Majority Whip from 1955 through 1961, then as Majority Leader from 1962 to 1971, when he was elevated to his position as Speaker, one of the nation's highest and, most demanding offices; and

WHEREAS, although by the nature of his leadership position Speaker Albert must necessarily spread his energies over a broad range of matters of national and international scope and magnitude, he has been faithful and diligent in serving the needs of the people of his district and state; and

WHEREAS, it has been said that Oklahoma's "Little Giant from Little Dixie" represents "the classic example of the realization of the American dream," rising, as he did, from humble beginnings in his beloved Bug Tussle community in Pittsburg County through sheer strength of character, unbending determination and will, tireless effort and forceful yet inspiring personality to the position of high trust and staggering responsibilities which he now holds; and

WHEREAS, the programs, policies and projects sponsored or otherwise endorsed and supported by Speaker Albert Throughout his Career have reflected his compassionate and deeply humanitarian concern for the extension to each and every American of the fullest measure of all the rights, privileges and opportunities envisioned in the American ideal; and

WHEREAS, the construction of the Hugo Reservoir in Choctaw County has necessitated the relocation of State Highway No. 93 in that county and the construction of a new bridge on that highway as it crosses the Kiamichi River; and

WHEREAS, no other public official has contributed more toward the realization of the Hugo Reservoir than The Honorable Carl Albert; and

WHEREAS, it is fitting and proper that the Legislature officially recognize the many contributions of The Honorable Carl Albert, a dedicated public servant, to his district, state and nation, and express its appreciation, on behalf of the people of a grateful state, to this esteemed Oklahoman and American.

Now, Therefore, be it resolved by the House of Representatives and the Senate of the 1st Session of the 34th Oklahoma Legislature: That the bridge over the Kiamichi River on State Highway No. 93 in Choctaw County be and hereby is designated "The Carl Albert Bridge" in appreciation for and in recognition of the many public contributions of the Honorable Carl Albert, Speaker of the House of Representatives of the Congress of the United States, to the Third Congressional District the State of Oklahoma, and the nation.

Taken from House Joint Resolution Number 1022, Oklahoma Session Laws, 1973, Pages 543-545.
Also, see Oklahoma Statutes 1981, Title 69, Section 1615.

Forward

This report is published by the Planning & Research Division of the Oklahoma Department of Transportation for distribution to the State Legislature, Transportation Commission and Department Administrative personnel. The chronology lists memorial highways, bridges, and other special named routes that have been designated by the State Legislature and the Oklahoma Transportation Commission since 1933. Its primary purpose is to inform the reader of existing named facilities and the prevention of duplicate or multiple commemorations for the same section of highway or bridge site. Commemorative designations for sections of Oklahoma's Turnpike System other than the *Turner* and *Will Rogers* are not listed.

Copies of Legislative and/or Transportation Commission actions pertaining to specific Memorial Highways and Bridges may be obtained upon request from the Planning & Research Division Engineer. Current Transportation Commission policy for dedications and commendations is presented under Title 730, Section 15-1-9 of the Oklahoma Administrative Code. A **(PIC)** symbol in the chronology sections of this report indicates that photographic documentation is available for a particular commemorative highway or bridge. These pictures may be viewed on the Oklahoma Department of Transportation website at www.okladot.state.ok.us/hqdiv/p-r-div/memorial/index.htm.

To date, two hundred and fifty-three (253) memorial designations have been placed on roads and bridges within the state to honor and commemorate Oklahomans and Americans from all walks of life. From Martin Luther King, Jr. to Shannon Miller and Jim Thorpe of Olympic fame, Oklahoma acknowledges the outstanding contributions of its citizens and fellow Americans.

Some monuments of commemorations listed in this book may not presently exist, or the location description appears to have changed. Monuments might have been destroyed due to widening, reconstruction, or relocation of a highway or bridge. A few monument plaques have been stolen, vandalized, or moved to nearby museums or historic sites. After a highway designation has been removed from a commemorative roadway, the local jurisdiction may continue to honor the designated road, street, or bridge.

To obtain a copy of this report or gain more information about a named highway or bridge, contact the Planning & Research Division of the Oklahoma Department of Transportation, 200 N. E. 21st Street, Room 3A-7, Oklahoma City, Oklahoma 73105-3204.

ACKNOWLEDGMENTS

**FIRST PRINTING
1999**

PRINCIPAL RESEARCHERS

**David R. Lopez
Richard R. Sumpter
Gary R. Howell**

**SECOND PRINTING
UPDATED
2001**

**THIRD PRINTING
UPDATED & REDESIGNED
2004**

Featured C. B. Memminger Bridge on Cover

**FOURTH PRINTING
UPDATED
2005**

Featuring Carl Albert Bridge on Cover

Section One

Laws and Policy

**Transportation Policy of Dedications and Commendations
Title 730 Section 15-1-9 (OAC)**

Legislative Commemorations

Types of Legislation

LEGISLATIVE COMMEMORATIONS

Before a Bill or Resolution is written for memorial highway or bridge commemoration signs, consideration should be made of the cost and potential safety hazard of signs. Based on estimates made in 2004, two (2) memorial highway or bridge signs cost approximately \$400 to fabricate and install. This figure does not include the maintenance involved for keeping the sign in place, mowing around the signs, or the potential hazard it poses to the motoring public.

Highways and bridges should not have multiple commemorative designations, therefore, a request for a memorial commemoration should not be made on a highway or bridge that is currently designated in honor of a person or a group. The maps and index in this book are quite helpful in finding which highways or bridges have currently been commemorated.

After legislation is in place to name a highway or bridge, the Bill or Resolution is presented at the following regularly scheduled Oklahoma Transportation Commission meeting. Upon approval of the Commission, the commemoration signs are ordered and fabricated through the Oklahoma Department of Transportation sign shop and shipped to the corresponding Division for installation under the direction of the Division's Traffic Engineer.

If the commemoration is for a person that has not been deceased five or more years, it requires an unanimous Transportation Commission vote to approve the commemoration signs. The Commission is comprised of eight members and occasionally absence of a Commissioner is unavoidable, whereas the item is tabled until the next full Commission meets. Several months may elapse before the approval or denial takes place.

Please look at the Department of Transportation website for the Commission meeting schedule. If specific questions arise, contact Mike Mayberry, Assistant Director of Administration at (405) 522-6000 or Mary Brewington, Legislative Analyst at (405) 522-6002.

TYPES OF LEGISLATION

BILL: Becomes a law if passed by both houses and signed by the Governor.

JOINT RESOLUTION: Has the force and effect of a law if passed by both houses and signed by the Governor.

CONCURRENT RESOLUTION: Does not have the force or effect of a law and must pass both houses. It is not signed by the Governor.

RESOLUTION: Expresses the intent or will of the respective house. It does not have the force or effect of a law and requires passage only by the house that introduced it. It is not signed by the Governor.

CHAPTER 15. HIGHWAY PLANNING

730:15-1-9. Dedications and commendations

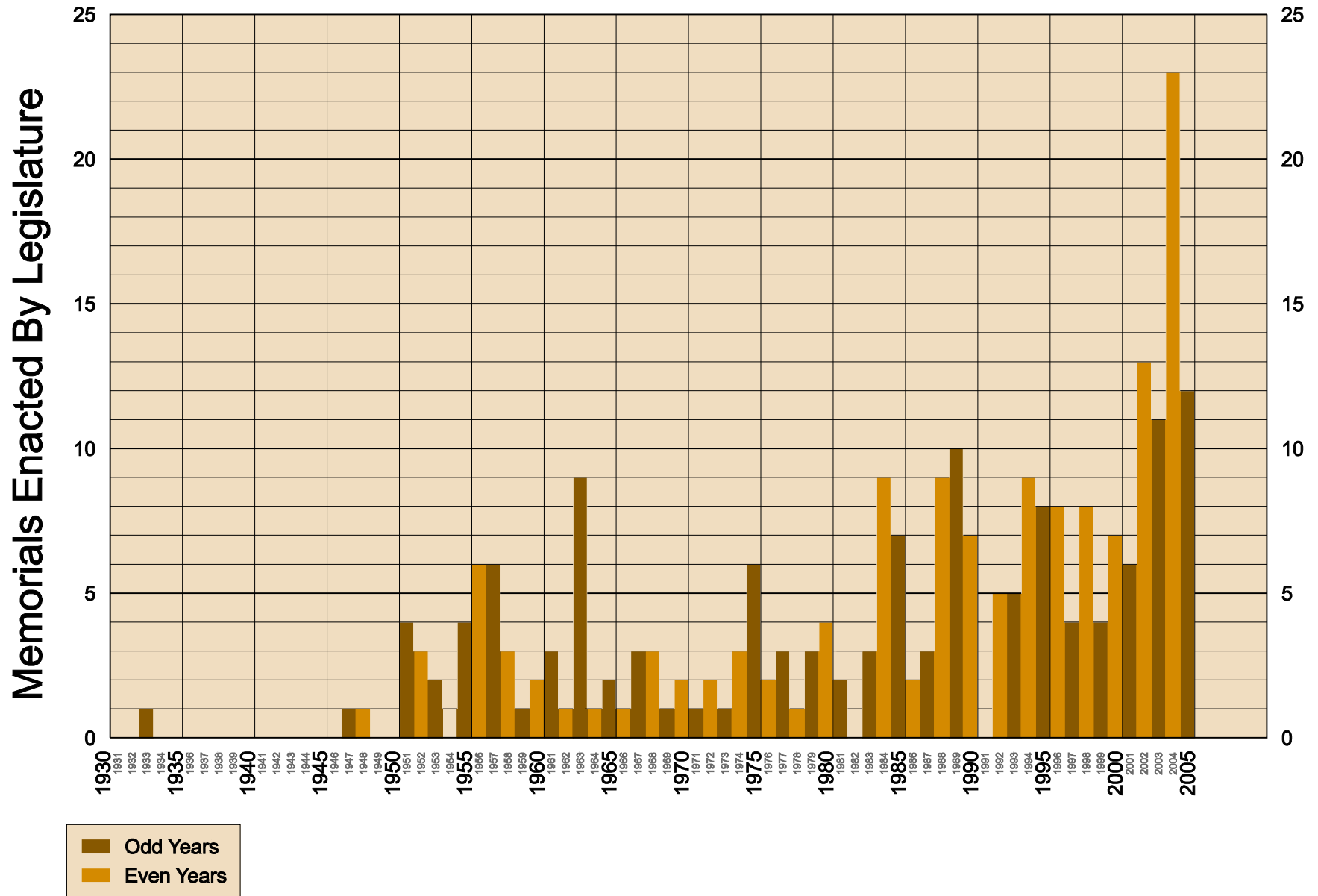
(a) Highway, bridges, and other facilities which are part of the state highway system may be considered for dedication in honor of individuals deserving of commendation for their active involvement in the project or for outstanding service to the nation, this state, or their community. Persons proposed to be so honored shall have been deceased not less than five years prior to consideration. Proposals for the dedication of state highway facilities should specifically state the accomplishments upon which the proposal is based.

(b) Elected governmental bodies may, by formally adopted resolution, propose the naming of such facilities to the Commission.

(c) No facility or group of related facilities shall be considered for naming in honor of more than one individual or entity, once named. Except in the most unusual circumstances, the Commission shall not consider changing the name of the facility, nor shall the Commission consider changing or designating additional names to the current named facility or city street which is also part of the state highway system.

[Source: Amended at 17 OK Reg 2165, eff 6-12-00]

Memorial Highways & Bridges



Section Two

Signs and Monuments

Present Standard Memorial Signing and Typical Examples

Past Memorial Monuments and Typical Examples

TROOPER NIKKY GREEN

MEMORIAL HIGHWAY

ODOT 04 04

**STANDARD MEMORIAL SIGNING
1985 TO PRESENT**

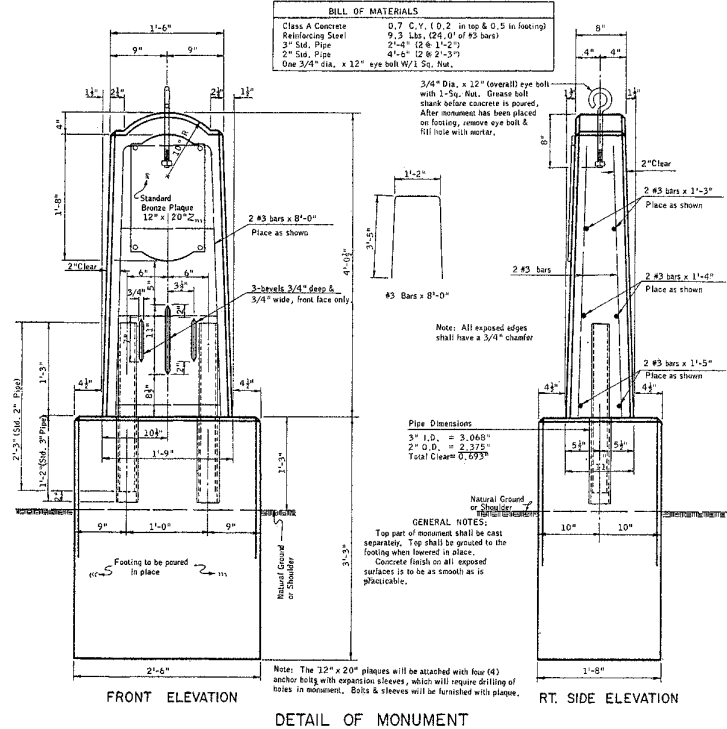

COMANCHE COUNTY



**THE QUANAH PARKER
TRAILWAY**

**BETWEEN LAWTON AND ALTUS
ON US 62**

THE MABELLE KENNEDY HIGHWAY



SPECIFICATIONS FOR BRONZE PLAQUES

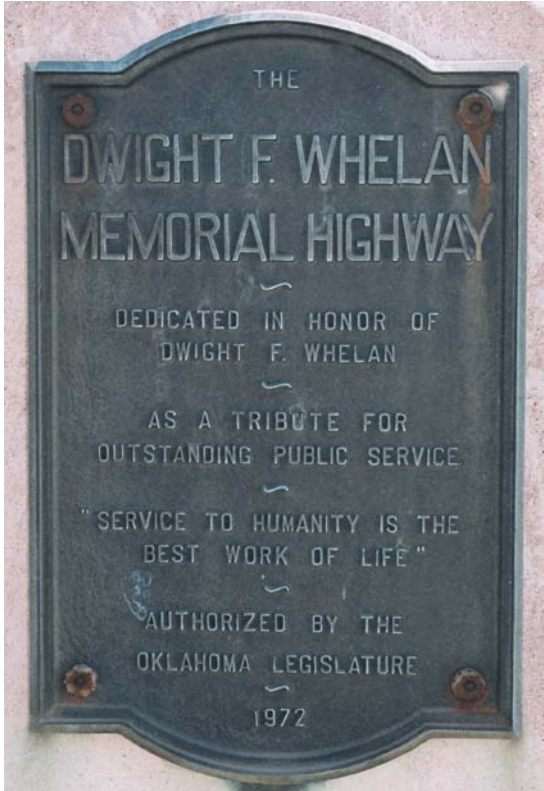
Bronze Plaques shall be in accordance with the drawings shown and these specifications.

1. Plaques to be one piece, of solid metal, leaded red brass - Classification RA, ASTM Designation B30-59 for "Copper-Base Alloys in Ingot Form for Sand Castings", suitable for mounting on an approximate vertical surface.
2. Size, shape, design, and legend to be essentially in accordance with the sketch shown - overall size of plaque 12" x 20".
3. All letters to be condensed block - large letters 1 1/4" high - small letters 1/2" high.
4. Face of frame and all letters, symbols, and monograms to be raised in suitable proportion and to have a bright satin finish; backgrounds to have a stipple finish.
5. Four bolts (with expansion sleeves), appropriate in design of head, and of sufficient size and strength to support the weight of the plaque, shall be furnished with the plaque.
6. Shop drawings to be furnished for Highway Department's approval before fabrication is started. For fabricators located within Oklahoma City, in lieu of shop drawings, approval of the pattern by a Highway Department representative is required before fabrication.

BRONZE PLAQUE AND MONUMENT
 FOR
 MABELLE KENNEDY HIGHWAY
 S.H.60
 PAWHUSKA CITY LIMITS TO ARKANSAS RIVER BRIDGE

BRONZE PLAQUE AND MONUMENT ERECTED AT MEMORIAL SITES 1940's -1985

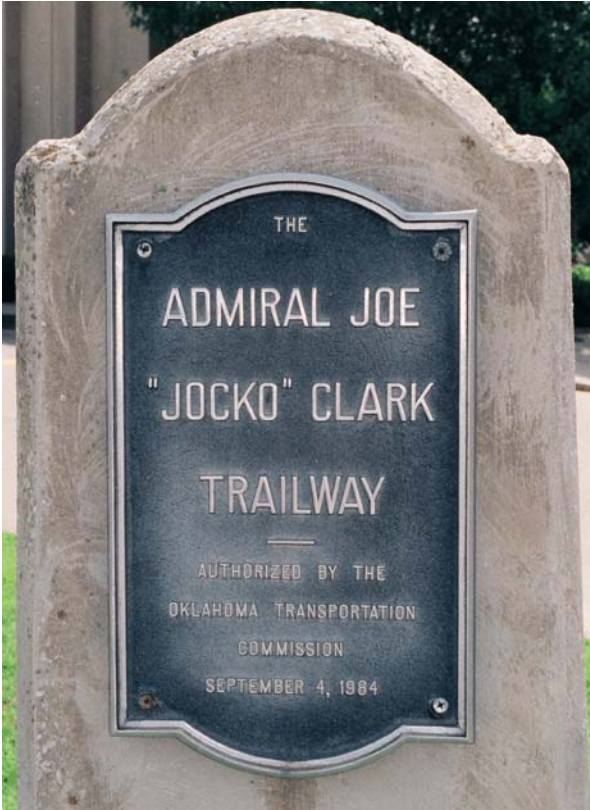
OKLAHOMA COUNTY



**DWIGHT F. WHELAN
MEMORIAL HIGHWAY**

**BROADWAY EXTENSION BETWEEN
BRITTON ROAD IN OKC AND
33rd STREET IN EDMOND ON US 77**

ROGERS COUNTY



ADMIRAL JOE "JOCKO" CLARK TRAILWAY

**BETWEEN BUSHYHEAD AND WHITE OAK
ON SH 66**

Monument located at the junction of Sixth Street and Walnut in Chelsea

CADDO COUNTY



**SENATOR DON BALDWIN
BRIDGE**

**DEER CREEK SOUTH OF HYDRO
ON SH 58**

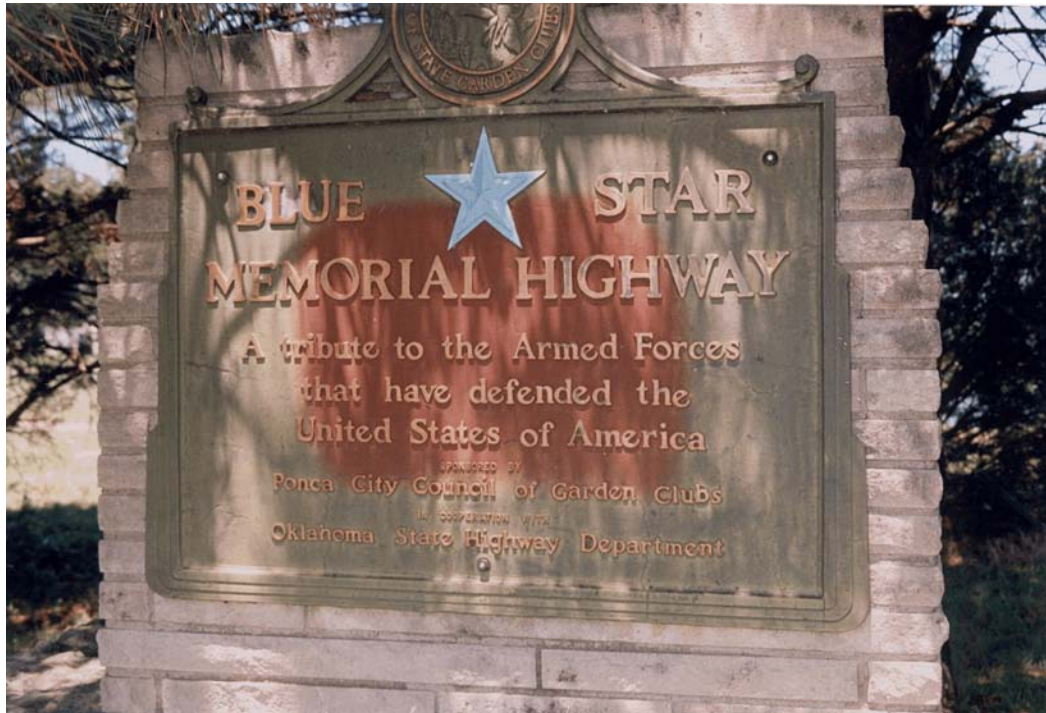
KAY COUNTY



BLUE STAR MEMORIAL HIGHWAY

US 77 ACROSS OKLAHOMA

Monument located at south edge of Ponca City
at junction US 60 and old US 177



Section Three

Chronological Guide
to
Memorial Bridges

(For alphabetical listing see Master Index)

HIGHWAY NAME	DESCRIPTION	DATE
SH 3 (Old SH 19)	<p>“C. B. Memminger Bridge” Bridge across Muddy Boggy Creek west of Farris. Bridge was named in 1933 and monument was erected in 1970. S. Res. 15, 14th Okla. Legislature First Extra Ordinary Sessions July 15, 1933, <i>Journal of Senate of the 14th Legislature of the State of Okla.</i> Page 508. (PIC) H. Res. 1042, Okla. Session Laws 1970.</p>	1933 1970
US 70	<p>“Roosevelt Memorial Bridge” Bridge across Lake Texoma (Washita River) east of Kingston. Monument with plaque acknowledging appreciation of the US 70 Association to the State of Oklahoma, past and present administrations, for construction and improvement of US 70. Commission Item 83, 2-2-48. (PIC)</p>	1948
I-44 (Skelly Dr.) (US 66 Bypass)	<p>“Homer X. White Memorial Bridge” 51st Street Bridge across the Arkansas River in Tulsa. Commission Item 39, 1-8-52.</p>	1952
SH 34	<p>“Johnston Murray Bridge” Bridge across the Canadian River south of Camargo. Commission Item 578, 10-5-53. (PIC)</p>	1953
SH 51	<p>“The Robert S. Kerr Bridge” Bridge across the Verdigris River between Wagoner and Coweta. S. J. Res. 45, Okla. Session Laws 1955; 69 O.S. 1981, Sec. 1602. (PIC)</p>	1955
US 60	<p>“Julius W. Cox Bridge” Bridge across the Cimarron River at Orienta. Commission Item 481, 6-5-56. (PIC)</p>	1956
SH 66 (Old 66) .	<p>“H. Tom Kight, Jr. Bridge” Bridge across the Verdigris River south of Claremore. Commission Item 562, 7-9-56. (PIC)</p>	1956
SH 51	<p>“L. A. Ferrel Memorial Bridge” Bridge across Skeleton Creek east of Hennessey. Commission Item 566, 7-9-56. (PIC)</p>	1956

HIGHWAY NAME	DESCRIPTION	DATE
SH 30	“Louis Tittle Bridge” Bridge across the North Fork of the Red River north of Erick. Commission Item 784, 10-15-56. (PIC)	1956
US 281	“Raymond Gary Bridge” Bridge across the Cimarron River south of Waynoka. Commission Item 802, 10-16-56. (PIC)	1956
SH 51	“Old Fort Cantonment Crossing” Bridge across the North Canadian River east of Canton. Commission Item 917, 12-17-56. (PIC)	1956
SH 58	“Senator Don Baldwin Bridge” Bridge across Deer Creek south of Hydro. Commission Item 402, 6-10-57. (PIC)	1957
SH 6	“Louis M. Tittle Bridge” Bridge across the North Fork of the Red River north of Granite. Commission Item 487, 7-15-57.	1957
SH 74	“Velvie Bridal Bridge” Bridge across the Cimarron River south of Crescent. Commission Item 591, 8-19-57. (PIC)	1957
US 183	“The Emma Gary Bridge” Bridge across the Canadian River at Taloga. Commission Item 592, 8-19-57 (Referred to Governor Gary)	1957
SH 11 or US 177	“C. A. ‘Bud’ Stoldt Bridge” Bridge across the Chickaskia River at Blackwell Commission Item 687, 9-30-57.	1957
SH 8	“Stanley Coppock Bridge” Bridge across Salt Fork Creek north of Cherokee Commission Item 801, 11-12-57.	1958
SH 132	“Bruce Perry Memorial Bridge” Bridge across Turkey Creek north of Drummond. Mr. Perry was a Garfield County Commissioner) (PIC)	1960

HIGHWAY NAME	DESCRIPTION	DATE
US 259	<p>“The D. I. McCullough Bridge” Bridge across the Red River between Harris, Oklahoma and De Kalb, Texas. S. J. Res. 28 Okla. Session Laws 1961, pg. 720; 69 O.S. 1981, Sec. 1610. (PIC)</p>	1961
SH 22	<p>“The Cowboy Pink Williams Bridge” Bridge across Blue River in Bryan County. S. J. Res. 35 Okla. Session Laws 1961, pg. 718; 69 O.S. 1981, Sec. 1611. (PIC)</p>	1961
US 81	<p>“The Roy C. Boecher Bridge” Bridge across Cimarron River South of Dover. Commission Item 249, 11-5-62. (PIC)</p>	1962
SH 20	<p>“Jean Pierre Chouteau Bridge” Bridge over the Grand River west of Salina. S. J. Res. 63, Okla. Session Laws 1963; Commission Item 154, 7-1-63. (PIC) New bridge elected in 2000. One of the old monuments was given to Chouteau Memorial in Salina just east of bridge site.</p>	1963
US 59	<p>“Ed McDonald Bridge” Bridge over the Arkansas River south of Sallisaw. S. J. Res. 28, pg. 750; 69 O.S. 1981, Sec. 1606; Commission Item 153, 7-1-63. (PIC)</p>	1963
SH 34	<p>“J. O. Selman Bridge” Bridge over the North Canadian River north of Woodward. Commission Item 97, 5-3-65. (PIC)</p>	1965
US 77	<p>“C. Hubert Gragg Bridge” Bridge over Walnut Creek in Purcell Commission Item 224, 11-1-66. (PIC)</p>	1966
US 77	<p>“The James C. Nance Bridge” Bridge across the Canadian River between Purcell and Lexington - H. J. Res. 525, Okla. Session Laws 1967, pg. 709; 69 O.S. 1981, Sec. 1612. (PIC)</p>	1967

HIGHWAY NAME	DESCRIPTION	DATE
SH 58	<p>“Hop Bell Bridge” (Dedicated in Honor of William H. Bell) Bridge over Medicine Lodge River west of Bryon. Commission Item 100, 5-1-67.</p>	1967
US 270	<p>“Allen G. Nichols Bridge” Bridge over the South Canadian River near Calvin. Commission Item E-243, 4-11-68. (PIC)</p>	1968
SH 51	<p>“Wyche B. Murphy Bridge” Bridge over the Cimarron River west of Mannford. Commission Item 84, 4-28-69. (PIC)</p>	1969
SH 50	<p>“Omer Schnoebelin Bridge” Bridge over the north Canadian River southwest of Mooreland. Mr. Schnoebelin was founder and editor of the Mooreland Leader. Commission Item 55, 3-2-70. (PIC)</p>	1970
US 64	<p>“Ray Fine Bridge” Bridge across the Arkansas River near Webber Falls. Mr. Fine served as a State Legislator for 30 years. Commission Item E-59, 4-3-72. (PIC)</p>	1972
SH 93	<p>“The Carl Albert Bridge” Bridge over the Kiamichi River in Choctaw County H. J. Res. 1022, Okla.. Session Laws 1973, pg. 543; 69 O.S. 1981, Sec. 1615. (PIC)</p>	1973
SH 108	<p>“Allen Williamson Bridge” Bridge across Cimarron River north of Ripley in Payne County. Mr. Williamson served as State Representative 1966 - 1974. Monument erected by Cimarron River Valley Historical Society. Commission Item 56, 4/2/73. (PIC)</p>	1974
SH 3E	<p>“Gene Rainbolt Bridge” Bridge over the North Canadian River east of Shawnee. Mr. Rainbolt served as State Highway Commissioner for District Four. Commission item 115, 6-2-75. (PIC)</p>	1975

HIGHWAY NAME	DESCRIPTION	DATE
US 412 (Old SH 33)	<p>“Dan P. Holmes Bridge” Bridge over the Verdigris River Navigation Channel. Mr. Holmes was a long time highway booster and supporter of SH 33. Commission Item 152 (B), 8-4-75. (PIC)</p>	1975
SH 48	<p>“Hugh M. Sandlin Bridge” Bridge east of Allen across the Canadian River. H. J. Res. 1011, Okla. Session Laws 1975; pg. 736; 69 O.S. 1981, Sec. 1617. (PIC)</p>	1975
US 177	<p>“Lee Kirk Bridge” Bridge over the Cimarron River south of Perkins. Mr. Kirk was an outstanding Payne County leader. Commission Item 252, 12-6-76. (PIC)</p>	1976
SH 99	<p>“John Quimby Wilson Bridge” Bridge over Wewoka Creek south of Seminole. Mr. Wilson was a long time Resident Engineer with the Department of Highways. S. J. Res. 9, Okla. Session Laws 1977, pg. 989; 69 O.S. 1981, Sec. 1618. (PIC)</p>	1977
SH 33	<p>“Robert M. Murphy Bridge” Bridge over the Cimarron River east of Perkins. Mr. Murphy served as a State Senator. Commission Item 32 B, 2-7-77. (PIC)</p>	1977
SH 104	<p>“The Choska Bridge” Bridge over the Arkansas River between Haskell and Choska Bottom. Commission Item 208, 12-4-78. (PIC)</p>	1978
US 283	<p>“The Mark ‘Buzz’ Bradshaw-Packsaddle Bridge” Bridge over the south Canadian River on the Roger Mills/Ellis County line. H. C. Res. 1026, Okla. Session Laws 1979, pg. 945. (PIC)</p>	1979

HIGHWAY NAME	DESCRIPTION	DATE
City Street (Old SH 77H)	<p>“Frank Lynch Bridge” Bridge over I-35 on Reno Avenue in Oklahoma City. Mr. Lynch served as County Commissioner for Oklahoma County from 1964 to 1980. Commission Item 98, 6-2-80. (PIC)</p>	1980
SH 50	<p>“Louis M. Kamas Bridge” Bridge over the Cimarron River at the Woods/Woodward County line. H. Res. 1063; Commission Item 116, 7-1-80. (PIC)</p>	1980
US 81	<p>“James H. Gungoll Bridge” Bridge on US 81 south of Enid at the Vance Air Force Base Exit. Mr. Gungoll served as State Transportation Commissioner from 1975-1980. Commission Item 210, 12-1-80. (PIC)</p>	1980
S. 71st Street (Old SH 117)	<p>“William R. Nash Bridge” Bridge across the Arkansas River on south 71st Street in Tulsa (plaque erected in recognition of Transportation Commissioner. Commission Item 123, 7-11-83. (PIC)</p>	1983
SH 270	<p>“Oliver C. Walker Bridge” Bridge over the North Canadian River at Dale. Commission Item 137, 8-1-83. (PIC)</p>	1983
City Street (Old SH 18)	<p>“James W. Allen Bridge” Bridge over the North Canadian River on Beard Street in Shawnee. Commission Item 150, 9-4-84. (PIC)</p>	1984
Ash Creek Rd.	<p>“The Frank Glenn Bridge” Bridge over Fouché Maline Creek at Lake Wayne Wallace in Latimer County. H. Res. 1057, Okla. Session Laws 1984, pg. 1239. (Resolution directs the Department of Wildlife to place suitable permanent markers on said bridge). (PIC)</p>	1984

HIGHWAY NAME	DESCRIPTION	DATE
US 70	<p>“The Frank M. Fodge Bridge” Bridge over Boggy Creek west of Soper. S. C. Res. 32, Okla. Session Laws 1984, pg. 1200. (PIC)</p>	1984
US 75	<p>“Jack Herring Bridge” Bridge over the North Canadian River north of Wetumka. S. C. Res. 31, Okla. Session Laws 1984, pg. 1201. (PIC)</p>	1984
SH 33	<p>“Marion Diel Bridge” Bridge over the South Canadian River east of Thomas. Commission Item 75, 4-1-85. (PIC)</p>	1985
US 60	<p>“William J. King Bridge” Bridge over Deer Creek approximately 1.8 miles west of I-35 Junction. H. Res. 1010, Okla. Session Laws 1985, pg. 1746; Commission Item 80, 5-6-85. (PIC)</p>	1985
SH 9A	<p>“Tom Traw Bridge” Bridge over the Poteau River at Arkoma. H. C. Res. 1004, Okla. Session Laws 1985, pg. 1710; Commission Item 80, 5-6-85. (PIC)</p>	1985
US 60	<p>“Floyd E. Carrier Bridge” Bridge over Turkey Creek, near Lahoma. Commission Item 5 (B), 1-5-87. (PIC)</p>	1987
SH 99	<p>“Haney-Abbott Bridge” (Seminole County side) “Abbott-Haney Bridge” (Pontotoc County side) Bridge across the South Canadian River on the Pontotoc/Seminole County line. Dedicated to Enoch Kelly Haney and Lonnie Abbott. S. C. Res. 97, Okla. Session Laws 1988, pg. 1920 (Designation pending commission consideration; further action unknown).</p>	1988
US 59	<p>“Joe A. Johnson Bridge” Bridge over the Poteau River south of Heavener. H. C. Res. 1086, Okla. Session Laws 1988, pg. 1922.</p>	1988

HIGHWAY NAME	DESCRIPTION	DATE
SH 44	<p>“Victor Wickersham Bridge” Bridge across the North Fork of the Red River on the Greer/Kiowa County line. S. C. Res. 98, Okla. Session Laws 1988, pg. 1227; Senate Bill 203, Okla. Session Laws 1999, pg. 141; Commission Item 86 (A), 6-7-99. (PIC)</p>	1988 1999
SH 56	<p>“J. O. ‘Cotton’ Smith Bridge” Bridge over the North Canadian River in Okfuskee County. H. C. Res. 1107, Okla. Session Laws 1988, pg. 1956; Commission Item 48 (B), 3-5-90 and 112, 5-7-90. (PIC)</p>	1988 1990
US 64	<p>“Bixby Spartan Pass” Bridge over the Arkansas River in Bixby. Commission Item 38; 2-6-89. (PIC)</p>	1989
SH 11	<p>“Chief James Bigheart Memorial Bridge” Bridge across Candy Creek south of Avant, Osage County - S. C. Res. 2, Okla. Session Laws 1989, pg. 1672; Commission Item 194 (C), 9-5-89. (PIC)</p>	1989
I-35	<p>“Samuel King McCall Bridge” Bridge over the South Canadian River south of Norman. Commission Item 48 (C), 3-5-90. (PIC)</p>	1990
US 69	<p>“Dr. Robert C. Dean Memorial Bridge” (Southbound structure) “First Sergeant James McLeroy Memorial Bridge” (Northbound structure) Bridges over Muddy Boggy Creek north of Atoka. S. C. Res. 91., Okla. Session Laws 1990, pg. 1944; Commission Item 157 (A), 7-9-90; Commission Item 32, 3-3-92. (PIC)</p>	1990 1992
SH 31	<p>“The John O. Linton Bridge” Bridge over Muddy Boggy Creek in Coal County. S. C. Res. 72, Okla. Session Laws 1992, pg. 2284; Commission Item 72, 5-4-92 (Deferred) Commission Item 115, 7-1-92. (PIC)</p>	1992

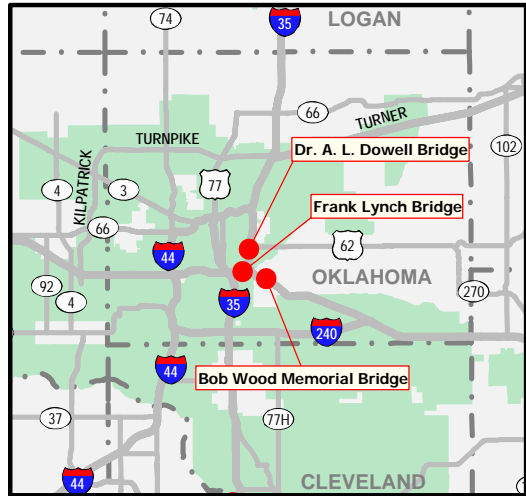
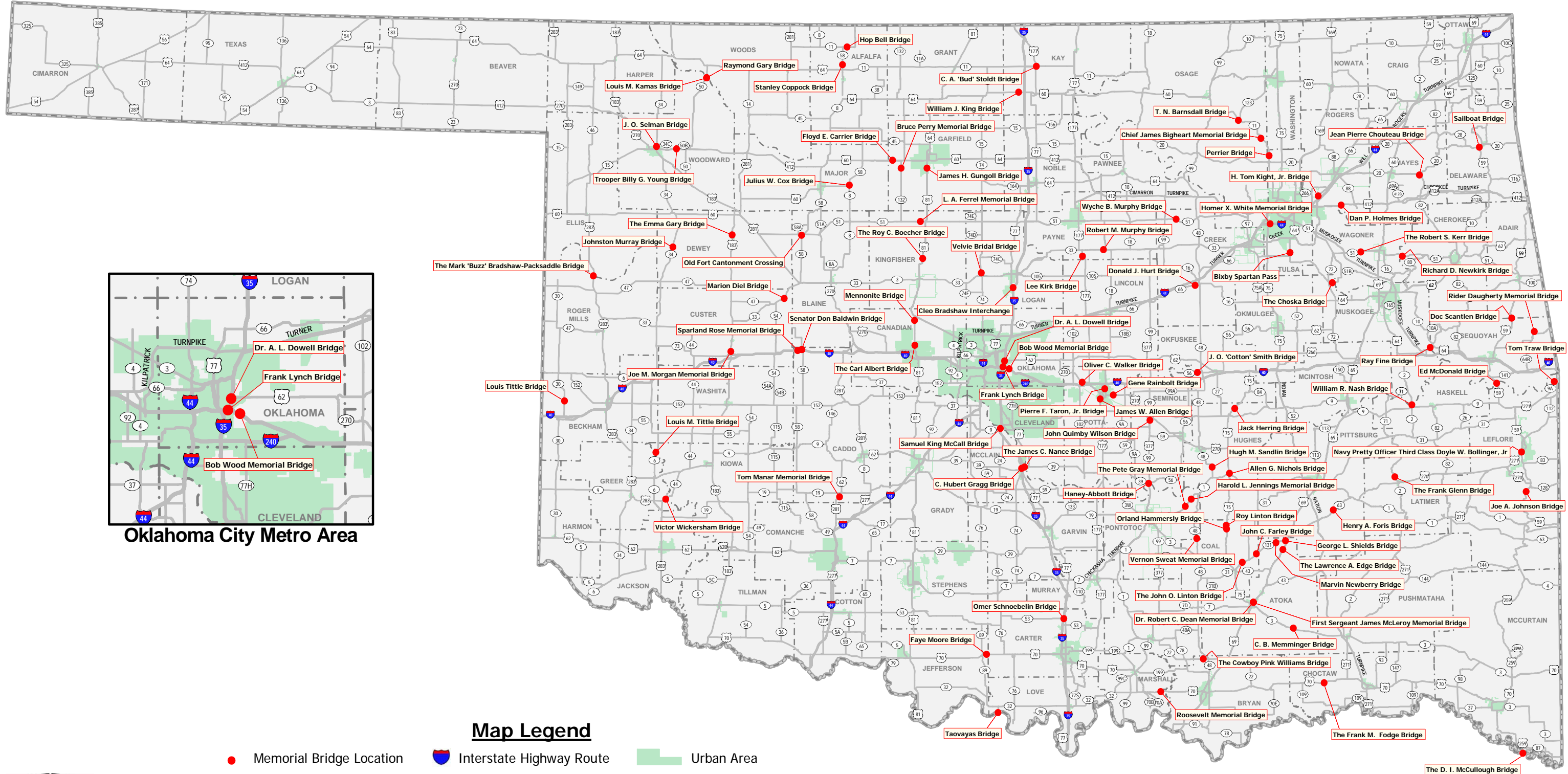
HIGHWAY NAME	DESCRIPTION	DATE
US 412	<p>“Trooper Billy G. Young Bridge” Bridges across the North Canadian River east of Woodward. S. C. Res. 17, Okla. Session Laws 1993, pg. 2309; Commission Item 121 (B), 7-6-93. (PIC)</p>	1993
US 69	<p>“The Lawrence A. Edge Bridge” Bridge over Buck Creek in Atoka County. S. C. Res. 37, Okla. Session Laws 1994, pg. 2082; Commission Item 100 (A), 5-2-94. (PIC)</p>	1994
SH 89	<p>“Taovayas Bridge” Bridge across the Red River south of Courtney, Love County. Commission Item 172 (B), 9-6-94. (PIC)</p>	1994
US 75	<p>“Orland Hammersly Bridge” Bridge over Cedar Creek in Coal County. H. C. Res. 1118, Okla. Session Laws 1994, pg. 2134; Commission Item 186 (D), 10-3-94. (PIC)</p>	1994
US 75	<p>“Roy Linton Bridge” Bridge across Muddy Boggy Creek in Coal County. H. C. Res. 1120, Okla. Session Laws 1994, pg. 2135; Commission Item 186 (E), 10-3-94. (PIC)</p>	1994
SH 131	<p>“Marvin Newberry Bridge” Bridge across North Boggy Creek in Atoka County. H. C. Res. 1017, Okla. Session Laws 1995, pg. 2146; Commission Item 97 (A), 6-5-95. (PIC)</p>	1995
SH 131	<p>“George L. Shields Bridge” Bridge across Five Mile Creek in Atoka County. H. C. Res. 1018, Okla. Session Laws 1995, pg. 2146; Commission Item 97 (B), 6-5-95. (PIC)</p>	1995
SH 63	<p>“Henry A. Foris Bridge” Bridge across Chunn Creek in Pittsburg County. H. C. Res. 1038, Okla. Session Laws 1995, pg. 2165; Commission Item 97 (C), 4-5-95. (PIC)</p>	1995
SH 66 (Old US 66)	<p>“Donald J. Hurt Bridge” Bridge across Catfish Creek west of Bristow in Creek County. Commission Item 72, 5-1-95. (PIC)</p>	1995

HIGHWAY NAME	DESCRIPTION	DATE
SH 48	<p>“Vernon Sweat Memorial Bridge” Bridge across Leader Creek in Pontotoc County. H. C .Res. 1099, Okla. Session Laws 1996, pg. 1921; Commission Item 139 (C), 8-5-96. (PIC)</p>	1996
SH 1	<p>“The Pete Gray Memorial Bridge” Bridge across Muddy Boggy Creek in Pontotoc County. H. C. Res. 1100, Okla. Session Laws 1996, pg. 1922; Commission Item 139 (D), 8-5-96. (PIC)</p>	1996
SH 3E	<p>“Pierre F. Taron, Jr. Bridge” The MacArthur Street Bridge in the City of Shawnee. S. C. Res. 73, Okla. Session Laws 1996, pg. 1946; Commission Item 139 (G), 8-5-96. (PIC)</p>	1996
County Road	<p>“Jakie Horn Memorial Bridge” Washita River Bridge north of Alex. H. J. Res. 1092, Okla. Session Laws 1998, pg. 2401.</p>	1998
SH 1	<p>“Harold L. Jennings Memorial Bridge” Bridge across Sandy Creek southwest of Allen. H. C. Res. 1111, Okla. Session Laws 1998, pg. 2476; Commission Item 131 (B), 7-6-98. (PIC)</p>	1998
N. E. 23rd Street	<p>“Dr. A. L. Dowell Bridge” Bridge across I-35 in Oklahoma City. H. C. Res. 1056, Okla. Session Laws 1999, pg. 2152; Commission Item 104 (B), 7-6-99. (PIC)</p>	1999
I-40	<p>“Sparland Rose Memorial Bridge” Bridge across Little Deep Creek east of Weatherford. House Bill 2717, Okla. Session Laws 2000; Commission Item 97 (B), 6-5-00.</p>	2000
US 281	<p>“Tom Manar Memorial Bridge” Bridge Across East Cache Creek south of Apache in Caddo County. H. C. Res. 1098, Okla. Session Laws 2000; Commission Item 97 (C), 6-5-00.</p>	2000

HIGHWAY NAME	DESCRIPTION	DATE
SH 77 & I-35 Interchange	“Cleo Bradshaw Interchange” Interchange of SH 77 and I-35 at Guthrie. H. C. Res. 1036, Okla. Session Laws 2001; Commission Item 112 ©), 7-2-01.	2001
SH 131	“John C. Farley Bridge” Bridge across Coal Creek east of Cairo in Coal County - H. C. Res. 1039, Okla. Session Laws 2001; Commission Item 112 (A), 7-2-01.	2001
US 59	“Sailboat Bridge” Bridge across Grand Lake in Delaware County. Senate Bill 459, Okla. Session Law 2001; Commission Item 92 ©), 6-24-01.	2001
SH 11	“T. N. Barnsdall Bridge” Bridge across Bird Creek in Osage County. S. C. Res. 1X, Okla. First Extraordinary Session of the 48 th Legislature 2001; Commission Item 155, 10-1-01.	2001
US 81	“Mennonite Bridge” Bridge over unnamed creek on US 81, 1.6 miles south of the junction of US 81 & SH 3 in Canadian County. Senate Bill 1623, Okla. Session Laws 2002; Commission Item 95A4, 6-3-02.	2002
SH 82	“Jake Eaton Bridge” Bridge over Eaton Creek in Haskell County, 1.33 miles south of the junction of SH 82 & SH 31. Senator Bill 1623, Okla. Session Laws 2002: Commission Item 95A6, 6-3-02.	2002
SH 51	“Richard D. Newkirk Bridge” Bridge over Fort Gibson in Wagoner and Cherokee Counties. S. Res. 50, Okla. Session Laws 2002; Commission Item 165c, 10-7-02.	2002
I-40	“Bob Wood Memorial Bridge” Bridge over Sunnyslane Road in Del City. H. C. Res. 1026, Okla. Session Laws 2003; Commission Item 109f, 7-7-03.	2003

HIGHWAY NAME	DESCRIPTION	DATE
SH 82	<p>“Doc Scantlen Bridge” Bridge near Stigler in Haskell County, 0.4 mile south of the junction SH 82 & SH 9 House Bill 2316, Okla. Session Laws 2004; Commission Item 83a, 5-3-04.</p>	2004
SH 11	<p>“Perrier Bridge” Bridge over Bird Creek north of Skitook. Senate Bill 1480, Okla. Session Laws 2004; Commission Item 125 (B14), 7-6-04.</p>	2004
SH 101	<p>“Rider Daugherty Memorial Bridge” Bridge over Little Lee Creek west of Short in Sequoyah County. House Bill 1310, Okla. Session Laws 2005; Commission Item 103 (b, 1), 6-6-05.</p>	2005
US 59 Business	<p>“Navy Petty Officer Third Class Doyle W. Bollinger, Jr. Overpass” On US 59 Business over US 59 in Poteau, LeFlore County. House Bill 1310, Okla. Session Laws 2005; Commission Item 103 (b, 7), 6-6-05.</p>	2005
US 183	<p>“Joe M. Morgan Memorial Bridge” Bridge over Washita River in Custer County at Clinton. Senate Bill 698, Okla. Session Laws 2005; H. C. Res. 24, Okla. Session Laws 2005; Commission Item 103 (d), 6-6-05.</p>	2005
US 70	<p>“Faye Moore Bridge” Bridge over Long Branch Creek east of Ringling. H. C. Res. 1007, Okla. Session Laws 2005; Commission Item 118 (B), 7-6-05.</p>	2005

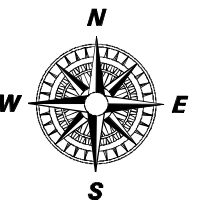
State of Oklahoma Memorial Bridges



Oklahoma City Metro Area

Map Legend

- Memorial Bridge Location
- Abc Memorial Bridge Name
- 🛣 Interstate Highway Route
- 🛣 U.S. Highway Route
- 🛣 State Highway Route
- 🏠 Urban Area
- County Lines
- ▭ State Line



Section Four

Chronological Guide
to
Memorial Highways

(For alphabetical listing see Master Index)

HIGHWAY NAME	DESCRIPTION	DATE
US 69	<p>“Jean Pierre Chouteau Highway” Across Oklahoma. Commission Item U.S. Highway 69, P. 59846, 7-8-47</p>	1947
US 77	<p>“Blue Star Memorial Highway” Across Oklahoma. Dedicated in Honor of all Oklahomans who served in the Armed Forces of the United States in World War I and World War II. S. J. Res. 12, Okla. Session Laws 1951, pg. 350; 69 O.S. 1981, Sec. 1601. (PIC)</p>	1951
City Street (Old US 60)	<p>“Frank Phillips Boulevard” In Bartlesville. Commission Item 346, 6-4-51. (PIC)</p>	1951
US 81	<p>“Fox Drive” Connection to Vance Air Force Base . Commission Item 525, 8-6-51.</p>	1951
SH 77S (Scenic)	<p>“SH 77 Scenic” From SH 32 east of Marietta northerly around Lake Murray State Park with stub to City of Ardmore. Commission Item 529, 8-6-51; Commission Item 533, 10-6-52; Commission Item 150, 7-6-64; Commission Item 40, 3-4-74. (PIC)</p>	1951 1952 1964 1974
US 64	<p>“Kit Carson Highway” Across Oklahoma. Commission Item 151, 4-6-53 (Referred to Legislature for consideration; further action unknown).</p>	1953
SH 18	<p>“Oscar Sewell Drive” In Pawnee from Harrison Street north and east to the Black Bear Creek Bridge. Commission Item 144, 3-9-54. (PIC)</p>	1954
SH 80	<p>“Nathan Boone Highway” From Fort Gibson north to the Fort Gibson Dam. Commission Item 485, 7-13-55.</p>	1955

HIGHWAY NAME	DESCRIPTION	DATE
I-44	<p>“Will Rogers Turnpike” Between Tulsa and the Oklahoma/Missouri State line. H. J. Res. 523, Okla. Session Laws 1955, pg. 583. (PIC)</p>	1955
I-44	<p>“Turner Turnpike” Between Oklahoma City and Tulsa. H. J. Res. 523, Okla. Session Laws 1955, pg. 583.</p>	1955
I-35	<p>“Raymond Gary Expressway” Across Oklahoma. H. J. Res. 530, Okla. Session Laws 1957.</p>	1957
SH 16 (Old SH 27)	<p>“Shibley Highway” Between Drumright and Bristow. Commission Item 817, 12-23-58.</p>	1958
I-40 BUS. (Old US 66)	<p>“Raymond Gary Freeway” Through Clinton. Commission Item 777, 11-17-58.</p>	1958
US 281	<p>“American Legion Memorial Highway” Across Oklahoma. H. J. Res. 514, Okla. Session Laws 1959, pg. 497; 69 O.S. 1981, Sec. 1604; Commission Item 144, 5-2-60.</p>	1959 1960
US 56	<p>“Santa Fe Trail Highway” Across Oklahoma. Commission Item 98, 4-4-61.</p>	1961
SH 117	<p>“Heber Finch, Jr. Highway” Creek County. H. J. Res. 546, Okla. Session Laws 1963, pg. 749. (PIC)</p>	1963
US 270	<p>“Gordon Cooper Expressway” Shawnee Bypass. Commission Item E-156, 7-1-63. (PIC)</p>	1963
SH 47	<p>“Jody S. Moad Highway” Between Roll and the Roger Mills/Dewey County line. S. J. Res. 552; 69 O.S. 1981, Sec. 1609; Commission Item 156, 7-1-63.</p>	1963

HIGHWAY NAME	DESCRIPTION	DATE
SH 47	<p>“S. S. McColgin Highway” Between the Oklahoma/Texas State line and Roll. H. J. Res. 552; 69 O.S. 1981, Sec. 1608; Commission Item 156, 7-1-63. (PIC)</p>	1963
SH 2	<p>“Jim Cook Highway” Between Wilburton and the Latimer/Haskell County line. H. J. Res. 551, pg. 761;69 O.S. 1981, Sec. 1607; Commission Item 155, 7-1-63. (PIC)</p>	1963
SH 51	<p>“42nd ‘Rainbow’ Infantry Division Memorial Highway” Across Oklahoma. (Not including “Jim Thorpe Memorial Highway”, 1975 and “Broken Arrow Expressway”, 1999). House Bill 2259, Okla. Session Laws 1998, pg. 216; House Bill 1455, Sec. 2, Okla. Session Laws 1999; Commission Item 60, 4-1-63; Commission Item 111 (B), 6-1-98; Commission Item 104 (B), 7-6-99. (PIC)</p>	1963 1998 1999
SH 1 (Old SH 88)	<p>“Robert S. Kerr Skyline Drive” Between US 271 and the Oklahoma/Arkansas State line. Commission Item 22, 1-7-63.</p>	1963
US 77	<p>“Henry S. Johnston Memorial Highway” Between I-35 and 15th Street in Perry. Commission Item 62-E, 3-1-65. (PIC)</p>	1965
SH 88	<p>“Coo-Wee-Scoo-Wee Parkway” Between US 169 and the Will Rogers Memorial near Lake Oologah. S. J. Res. 23, Okla. Session Laws 1967, pg. 716; 69 O.S. 1981, Sec. 1613.</p>	1967
SH 1	<p>“Talimena Scenic Drive” LeFlore County Commission Item 190, 9-9-68.</p>	1968
SH 3E & SH 1 (Old SH 12)	<p>“The J. A. Richardson Loop” Northwest quadrant of the Ada Bypass. S. J. Res. 68, Okla. Session Laws 1968, pg. 815; 69 O.S. 1981, Sec. 1614. (PIC)</p>	1968

HIGHWAY NAME	DESCRIPTION	DATE
US 70 Bypass	<p>“Virgil Jumper Memorial Highway” Idabel Bypass. Commission Resolution, 11-16-70.</p>	1970
US 69	<p>“Jean Pierre Chouteau Highway” Erection of markers between Muskogee and Vinita Commission Item 28, 2-4-71 (See Commission Item U.S. Highway 69, 7-8-47, pg. 59846).</p>	1971
US 77	<p>“Dwight F. Whelan Memorial Highway” Between Britton Road and 33rd Street in Edmond. H. C. Res. 1064, 33rd Leg., 2d Reg. Sess., 1972. (PIC)</p>	1972
SH 69A	<p>“The Lyndon Baines Johnson Memorial Highway” Between US 69 and the Mid-America Industrial Complex south of Pryor. S. J. Res. 9, Okla. Session Laws 1974, pg. 715; 69 O.S. 1981, Sec. 1616. (PIC)</p>	1974
US 60, US 64, US 412	<p>“Owen K. Garriott Road” Through the City of Enid on previous Lahoma and Markets Streets. Dedicated in honor of Dr. Owen K. Garriott, Astronaut. H. C. Res. 1030, Oka. Session Laws 1975, pg. 768. (PIC)</p>	1975
US 60	<p>“Mabelle Kennedy Highway” Between Pawhuska and the Arkansas River. Ms. Kennedy was an avid supporter of US 60 on a local, state and national level. Commission Item 152 (A), 8-4-75. (PIC)</p>	1975
SH 51	<p>“Jim Thorpe Memorial Highway” Between SH 18 west of Yale and US 64 near Keystone Dam. H. C. Res. 1028, Okla. Session Laws 1975, pg. 767; Commission Item 174, 9-2-75. (PIC)</p>	1975
I-40	<p>“Ray Fine Memorial Highway” Between Roland and Moffett, Sequoyah County. Mr. Fine served as a State Legislator for 30 years. Commission Item 102, 6-7-76.</p>	1976

HIGHWAY NAME	DESCRIPTION	DATE
SH 10	<p>“Paul Carlile Road” Between I-40 and US 64 in Sequoyah County. Mr. Carlile served as State Highway Commissioner from 1947 to 1959). Commission Item 157, 9-6-77. (PIC)</p>	1977
SH 56	<p>“Seminole Nation Highway” Across Seminole County. Acknowledges the Seminole Nation for its public service and contributions to its constituents and all Oklahoma. H. C. Res. 1028; Commission Item 102, 7-2-79. (PIC)</p>	1979
SH 93	<p>“Ben Haskins Memorial Highway” Between the Choctaw/Pushmataha County line and Hugo Lake in Choctaw County. Mr. Haskins was a prominent contractor and owner of Ben Haskins Construction Company. Commission Item 161, 10-1-79. (PIC)</p>	1979
US 77	<p>“Flavel D. Perry Highway” Between north city limits of Ponca City north to SH 11. Commission Item 47, 3-3-80. (PIC)</p>	1980
SH 3	<p>“Northwest Passage” “Governor George Nigh’s Northwest Passage Signs” Between the State Capitol at Oklahoma City and Colorado State line north of Boise City. Commission Item 18 (E), 2-2-81. H. C. Res. 1067, Okla. Session Laws 2002; Commission Item 165a, 10/7/02 (PIC)</p>	1981 2002
US 62	<p>“Bertha Parker Bypass”. Tahlequah Bypass (SE section). (Ms. Parker served as Chairman of the Transportation Commission and President of the American Legion Auxiliary. S. C. Res. 16, Okla. Session 1981; Commission Item 86, 5-4-81. (PIC)</p>	1981
I-40	<p>“Tom Steed Memorial Highway” Between Oklahoma City and Shawnee. H. C. Res. 1023, 6-23-83; Commission Item 172, 10-11-83. (PIC)</p>	1983

HIGHWAY NAME	DESCRIPTION	DATE
SH 33 US 412	<p>“Dan P. Holmes Memorial Highway” Between I-44 in Tulsa County and the Oklahoma/Arkansas State line at West Siloam Springs. Commission Item 30, 2-6-84. (PIC)</p>	1984
I-244	<p>“Martin Luther King, Jr. Memorial Expressway” Between I-44 Junctions in Tulsa. Commission Item 30, 2-6-84. (PIC)</p>	1984
SH 66	<p>“Admiral Joe ‘Jocko’ Clark Trailways” Between Bushyhead and White Oak, Rogers and Craig Counties. Commission Item 149, 9-4-84. (PIC)</p>	1984
SH 3 Bypass	<p>“The Cecil B. ‘Bud’ Greathouse Bypass” Between SH 3 and SH 7 at the west edge of Atoka. Commission Item 170, 10-1-84. (PIC)</p>	1984
I-35	<p>“Honey Creek Pass” Through the Arbuckle Mountains beginning at the intersection of I-35 and US 77 and ending at the intersection of I-35 and SH 53. S. C. Res. 30, Okla. Session Laws 1984, pg. 1199. (PIC)</p>	1984
Lake Access Rd.	<p>“Roy Grantham Memorial Road” Between US 77 and Kaw Reservoir. S. C. Res. 12, Okla. Session Laws 1985, pg. 1689; Commission Item 44, 3-4-85.</p>	1985
SH 99	<p>“John Dahl Avenue” Pawhuska Bypass. Commission Item 110 (A), 6-3-85. (PIC)</p>	1985
SH 66	<p>“Clem McSpadden Highway” Between Claremore and Bushyhead . Commission Item 175, 10-7-85 (PIC)</p>	1985
US 70	<p>“Jake Pullen Bypass” Hugo Bypass. Commission Item 192, 11-4-85.</p>	1985

HIGHWAY NAME	DESCRIPTION	DATE
US 69	<p>“George Nigh Expressway” Across Pittsburg County. S .C. Res. 44, Okla. Session Laws 1986, pg. 1605; Commission Item 33, 2-21-86.</p>	1986
SH 66 (Old US 66)	<p>“Route 66 Memorial Highway” Across Lincoln County. H. Res. 1051, Okla. Session Laws 1986, pg. 1674.</p>	1986
US 64, US 412	<p>“Cimarron Highway” Between I-244 in Tulsa and US 270 - SH 3 in Woodward. Commission Item 5 (A), 1-5-87. (PIC)</p>	1987
SH 123	<p>“Frank Phillips Memorial Highway” Between SH 11 and US 60 in Osage County. Commission Item 164, 9-8-87. (PIC)</p>	1987
US 60	<p>“E. W. Marland Memorial Highway” From the Arkansas River Bridge south of Ponca City west to the Grant County line. Commission Item 27, 2-1-88. (PIC)</p>	1988
SH 3	<p>“45th Infantry Division Memorial Highway” Across Oklahoma. S. C. Res. 93, Okla. Session Laws 1988, pg. 1919; S. C. Res. 7, Okla. Session Laws 1989, pg. 1679; S. C. Res. 64, Okla. Session Laws 1992, pg. 2884; Commission Items 88, 5-2-88, and 194 (D), 9-5-89. (PIC)</p>	1988 1989 1992
I-235	<p>“Centennial Expressway” In Oklahoma City. Commission Item 134, 7-5-88. (PIC)</p>	1988
US 59	<p>“Mick Thompson Road” Between Beeler Street and Hughes Drive in Poteau. H. C. Res. 1087, Okla. Session Laws 1988, pg. 1923. (PIC)</p>	1988
SH 112	<p>“B.L. Klutts Highway” Between Arkoma and Pocola. H. C. Res. 1088, Okla. Session Laws 1988, pg. 1924; Commission Item 183, 10-2-95. (PIC)</p>	1988 1995

HIGHWAY NAME	DESCRIPTION	DATE
US 69	<p>“Lakeshore Parkway” Across Oklahoma. Promotional designation sponsored by the Department of Tourism. Department of Tourism to pay cost of signs and ODOT to select location of signs in accordance with uniform signing code. Commission Item 80, 4-3-89.</p>	1989
SH 100	<p>“The W. H. ‘Bill’ Langley, Sr. Memorial Highway” Between the Adair/Cherokee County line and US 59 south of Stilwell. H. J. Res. 1020, Okla. Session Laws 1989, pg. 1655; Commission Item 82, 4-3-89.</p>	1989
SH 10	<p>“Illinois River Scenic Drive” From Tahlequah to Kansas. Commission Item 81, 4-3-89. (PIC)</p>	1989
US 66 (Old Route) SH 66	<p>“Historic Route 66” Across Oklahoma H. J. Res. 1029, Okla. Session Laws 1989, pg. 1656; Commission Item 187, 9-5-89. (PIC)</p>	1989
SH 99	<p>“Veterans Memorial Highway” Across Oklahoma. House Bill 1457, Okla. Session Laws 1989; 69 O.S. Supp. 1989, Sec. 1619, A; Commission Item 151, 7-5-89 and 48 (A), 3-5-90.</p>	1989 1990
US 75	<p>“American Wars Highway” Between Tulsa and Henryetta House Bill 1457, Okla. Session Laws 1989, pg. 200; 69 O.S. Supp. 1989, Sec. 1619, B; Amended S. J. Res. 8, Okla. Session Laws 1997; Commission Item 151, 7-5-89 (Item deferred).</p>	1989 1997
SH 20	<p>“Major General Clarence L. Tinker Memorial Highway” From SH 11 east of Skiatook west to SH 18 east of Ralston. S. C. Res. 1, Okla. Session Laws 1989, pg. 1671; Commission Item 194 (B), 9-5-89. (PIC)</p>	1989

HIGHWAY NAME	DESCRIPTION	DATE
SH 156	<p>“101 Ranch Memorial Road” Between US 77 in Noble County and US 60 in Kay County - S. C. Res. 80, Okla. Session Laws 1990, pg. 1945; Commission Item 157 (B), 7-9-90. (PIC)</p>	1990
US 81	<p>“Martin Garber Memorial Highway” Across Garfield County. S. C. Res. 110, Okla. Session Laws 1990, pg. 1952; Commission Item 157 ©), 7-9-90. (PIC)</p>	1990
I-44	<p>“Martin Luther King, Jr. Freeway” In Lawton. City of Lawton will be responsible for cost of signing. Commission Item 224, 10-1-90. (PIC)</p>	1990
SH 74	<p>“Lake Hefner Parkway” Between NW 70th Street and Memorial Road (Kilpatrick Turnpike) in Oklahoma City. Commission Item 45, 4-6-92. (PIC)</p>	1992
US 62	<p>“The Quanah Parker Trailway” Between Lawton and Altus. Commission Item 71, 5-4-92. (PIC)</p>	1992
US 62	<p>“John Miskelly, Jr. Memorial Highway” From Anderson Road to Harrah Road along NE 23rd Street in Oklahoma County. H. C. Res. 1059, Okla. Session Laws 1992; Commission Item 121 (A), 7-6-93. (PIC)</p>	1992 1993
SH 1	<p>“The Captain Otho Butler Memorial Highway” Between Ada and Calvin. Commission Item 16, 2-1-93. (PIC)</p>	1993
SH 97	<p>“The Leon Bench Memorial Highway” Between Sapulpa and Sand Springs. Commission Item 15, 2-1-93. (PIC)</p>	1993

HIGHWAY NAME	DESCRIPTION	DATE
US 412 Cherokee Turnpike	<p>“Scenic U.S. Highway 412”</p> <p>From its new alignment west of the Locust Grove Area east to Flint Creek.</p> <p>House Bill 1476, Okla. Session Laws 1993 pg. 78; Commission Item 121 ©), 7-6-93.</p>	1993
SH 101	<p>“Sequoyah Memorial Highway”</p> <p>Beginning at SH 59 (US 59) and extending to the intersection of SH 101 and SH 64B, Sequoyah County.</p> <p>House Bill 2168, Okla. Session Laws 1994, pg. 114; Commission Item 100 (B), 5-2-94. (PIC)</p>	1994
SH 89	<p>“Eldon B. Davis Memorial Highway”</p> <p>Between SH 32 at Courtney and the Oklahoma/Texas State line.</p> <p>Commission Item 172 (A), 9-46-94. (PIC)</p>	1994
I-40 Bus.	<p>“Roger Miller Memorial Highway”</p> <p>Between SH 30 in Erick and I-40 (Exit) 11.</p> <p>House Bill 2399, Sec. 2, Okla. Session Laws 1994, pg. 241; Commission Item 186 (A), 10-3-94. (PIC)</p>	1994
SH 99	<p>“Hugh Warren Memorial Highway”</p> <p>Across Pontotoc County.</p> <p>House Bill 2399, Sec. 1, Okla. Session Laws 1994, pg. 291; Commission Item 186 (B), 10-3-94.</p>	1994
SH 97	<p>“Marques Haynes Highway”</p> <p>Between Sand Springs and Sapulpa.</p> <p>S. C. Res. 48, Okla. Session Laws 1994, pg. 2093; Commission Item 186 ©), 10-3-94. (PIC)</p>	1994
SH 20	<p>“Carl Belew Memorial Highway”</p> <p>From Salina to approximately one mile west of Salina.</p> <p>House Bill 1216, Okla. Session Laws 1995, pg. 221; Commission Item 97 (D), 6-5-95. (PIC)</p>	1995
SH 101	<p>“Thomas D. Peace Memorial Highway”</p> <p>From SH 64B east to the Arkansas State line.</p> <p>House Bill 1613, Section 1, Okla. Session Laws 1995, pg. 278; Commission Item 203 (A), 11-6-95. (PIC)</p>	1995

HIGHWAY NAME	DESCRIPTION	DATE
US 62, SH 10 & SH 82	<p>“POW-MIA Memorial Highway” From the junction of US 62 and SH 82 and SH 10 north to the Bertha Parker Bypass, south of Tahlequah. House Bill 1613, Sec. 2, Okla. Session Laws 1995, pg. 278; Commission Item 203 (B), 11-6-95. (PIC)</p>	1995
SH 152	<p>“Scenic Route of Western Oklahoma” From Sayre to Oklahoma City. H. C. Res. 1035, Okla. Session Laws 1995, pg. 2164. (PIC)</p>	1995
SH 51 & SH 74	<p>“Angie Debo Memorial Highway” SH 51 from the junction of SH 74 west to the Kingfisher County line, and SH 74 from the junction of SH 51 north to the Garfield County line. H. C. Res. 1093, Okla. Session Laws 1996, pg. 1909; Commission Item 139 (A), 8-5-96. (PIC)</p>	1996
US 64	<p>“Pawnee Bill Memorial Highway” From the City of Pawnee west to US 177. H. J. Res. 1077, Okla. Session Laws 1996, pg. 1869; Commission Item 139 (B), 8-5-96. (PIC)</p>	1996
US 283	<p>“Old Greer County Highway” From the North Fork of the Red River south to the Texas State line. S. C. Res. 75, Okla. Session Laws 1996, pg. 1947; Commission Item 139 (E), 8-5-96.</p>	1996
SH 74	<p>“John N. ‘Happy’ Camp Memorial Highway” Within the borders of Garfield County. S. J. Res. 35, Okla. Session Laws 1996, pg. 1876; Commission Item 139 (F), 8-5-96. (PIC)</p>	1996
US 81	<p>“Chisholm Trail Highway”. Across Oklahoma. S. J. Res. 30, Okla. Session Laws 1996, pg. 1869. (PIC)</p>	1996
US 75	<p>“Perryman Memorial Highway” From I-44 to the southern city limits of Glenpool - S. J. Res. 8, Oklahoma Session Laws 1997, pg. 2831; Amending 69 O.S. 1991, Sec. 1619. (PIC)</p>	1997

HIGHWAY NAME	DESCRIPTION	DATE
US 75	<p>“Colonel John L. Hillman Parkway” From the southern city limits of Glenpool to Henryetta. S. J. Res. 8, Okla. Session Laws 1997, pg. 2831; Amending 69 O.S. 1991, Sec. 1619. (PIC)</p>	1997
US 60	<p>“Ben Johnson Memorial Highway” From Washington County line to junction of US 60 & SH 99 H. C. Res. 1045, Okla. Session Laws 1997, pg. 2898; Commission Item 146, 7-7-97.</p>	1997
SH 33	<p>“Earl R. Gibble Memorial Highway” From Cushing to Drumright. H. C. Res. 1008, Okla. Session Laws 1997, pg. 2878. (PIC)</p>	1997
SH 51	<p>“Jack H. Choate Memorial Highway” From US 81 to SH 132 in Kingfisher County. S. C. Res. 39, Okla. Session Laws 1998, pg. 2420; Commission Item 74, 4-6-98. (PIC)</p>	1998
I-35	<p>“Shannon Miller Parkway” From Memorial Road to Danforth Road. H. C. Res. 1064, Okla. Session Laws 1998, pg. 2417; Commission Item 74, 4-6-98. (PIC)</p>	1998
SH 47 & SH 47A	<p>“Black Kettle Memorial Highway” From Oklahoma/Texas State line to Cheyenne and SH 47A. H. J. Res. 1075, Okla. Session Laws 1998, pg. 2407; Commission Item 111 (A), 6-1-98. (PIC)</p>	1998
I-35	<p>“World War I Veterans Memorial Highway” From the Interstate Highway 35 and Interstate Highway 40 Intersection southbound to the State line. Senate Bill 854, Okla. Session Laws 1998, pg. 1435; Commission Item 131 (A), 7-6-98. (PIC)</p>	1998
I-35	<p>“World War II Veterans Memorial Highway” From the Interstate Highway 35 and Interstate Highway 40 Intersection northbound to the State line. Senate Bill 854, Okla. Session Laws 1998, pg. 1435; Commission Item 131 (A), 7-6-98.</p>	1998

HIGHWAY NAME	DESCRIPTION	DATE
I-40	<p>“Korean War Veterans Memorial Highway” From the Interstate Highway 35 and Interstate Highway 40 Intersection westbound to the State line. Senate Bill 854, Okla. Session Laws 1998, pg. 1435; Commission Item 131 (A), 7-6-98. (PIC) Addition of the <i>Purple Heart Trail</i> in 2003. Senate Bill 380, Okla. Session 2003; Commission Item 91C1, 06-02-03.</p>	1998 2003
I-40	<p>“Vietnam Veterans Memorial Highway” From the Interstate Highway 35 and Interstate Highway 40 Intersection eastbound to the State line. Senate Bill 854, Okla. Session Laws 1998, pg. 1435; Commission Item 131 (A); 7-6-98. (PIC) Addition of the <i>Purple Heart Trail</i> in 2003. Senate Bill 380, Okla. Session 2003; Commission Item, 91C1, 06-02-03. Extended to junction of I-44 in Oklahoma County in 2004. Senate Bill 1480, Okla. Session 2004; Commission Item 125 (B11), 07-06-04.</p>	1998 2003 2004
US 59, US 259 and US 271	<p>“Mountain Gateway” US 59 south of Interstate 40 in Sequoyah County and US 59, US 271 and US 259 within the boundaries of LeFlore County. Senate Bill 673, Okla. Session Laws 1999, pg. 627; Commission Item 86 (B), 6-7-99. (PIC)</p>	1999
SH 51	<p>“Dr. William R. Bright Bypass” Between Broken Arrow and Coweta. S. J. Res. 21, Okla. Session Laws 1999, pg. 2099; Commission Item 86 ©), 6-7-99. (PIC)</p>	1999
SH 51	<p>“Broken Arrow Expressway” Between US 75 in Tulsa County and the City limits of Coweta in Wagoner County. House Bill 1455, Okla. Session Laws 1999, pg. 917; Commission Item 104 (A), 7-6-99. (PIC)</p>	1999
SH 18	<p>“Marjorie and Maria Tallchief Highway” From Fairfax northbound to US 60 in Osage County. Senate Bill 1106, Okla. Session Laws 2000; Commission Item 97 (F), 6-5-00. (PIC)</p>	2000

HIGHWAY NAME	DESCRIPTION	DATE
SH 18	<p>“Senator Frank Mahan Highway” From Fairfax southbound to SH 20 in Osage County. Senate Bill 1106, Okla. Session Laws 2000; Commission Item 97 (F), 6-5-00. (PIC)</p>	2000
SH 107	<p>“Clara Luper Corridor” Between I-235 and I-35 in Oklahoma City on N. 23rd Street. House Bill 2714, Okla. Session Laws 2000; Commission Item 97 (A), 6-5-00. (PIC)</p>	2000
SH 82	<p>“Cliff Bogle Memorial Highway” Between SH 20 in Mayes County and SH 66 in Craig County. House Bill 2195, Okla. Session Laws 2000; Commission Item 97 (E), 6-5-00. (PIC)</p>	2000
SH 127	<p>“Sam Fields Memorial Highway” Between SH 20 and SH 10 in Delaware County. House Bill 2446, Okla. Session Laws 2000; Commission Item 97 (D), 6-5-00. (PIC)</p>	2000
US 169	<p>“Pearl Harbor Memorial Expressway” Between Memorial Drive in the City of Tulsa and the Tulsa County line. H. C. Res. 1007, Okla. Session Laws 2001; Commission Item 112 (B), 7-2-01.</p>	2001
SH 9	<p>“J. M. Bailey Highway” From US 69 in McIntosh County and extend west approximately 2 miles. Senate Bill 459, Okla. Session Laws 2001; Commission Item 92 (B), 6-24-01.</p>	2001
US 59 & US 271	<p>“Senator Larry Dickerson Memorial Highway” US 59, south of I-40 in Sequoyah County, US 271 and US 59 in LeFlore County to Poteau. Senate Bill 1623, Okla.. Session Laws 2002: Commission Item 95A1, 6-3-02.</p>	2002

HIGHWAY NAME	DESCRIPTION	DATE
US 69	<p>“Colonel Harold D. Pinney, U. S. Army Highway” In McIntosh County on US 69 northbound lane only, from 100 yards south of 69 Business south of Eufaula to 100 yards north of the hospital exit in Eufaula. Senate Bill 1623, Okla. Session Laws 2002; Commission Item 95A2, 6-3-02.</p>	2002
US 69	<p>“Clarence F. ‘Chink’ Douglas, Lawman Highway” In McIntosh County on US 69 southbound lane only, from 100 yards north of the US 69 Business exit in Eufaula to 100 yards south of 69 Business south of Eufaula. Senate Bill 1623, Okla. Session Laws 2002; Commission Item 95A3, 6-3-02.</p>	2002
US 69	<p>“McIntosh County Korean Veterans Memorial Highway” From south of I-40 to the South Canadian River in McIntosh County. Senate Bill 1623, Okla. Session Laws 2002; Commission Item 95A5, 6-3-02.</p>	2002
US 412	<p>“Norman A. Lamb Highway” From I-35 to SH 74 in Noble and Garfield Counties - H. C. Res. 1080, Okla. Session Laws 2002; Commission Item 165b, 10-7-02.</p>	2002
SH 177	<p>“Truman Branscum Memorial Highway” In Pottawatomie County from north of I-40 to Lincoln County. S. Res. 51, Okla. Session 2002; Commission Item 165d, 10-7-02.</p>	2002
Access Road	<p>“Callahan Lane” From intersection with US 70 west of Lake Texoma in Marshall County, the Access Road into Chickasaw Pointe Golf Course. S. Res. 55, Okla. Session Laws 2002; Commission Item 165e, 10-7-02.</p>	2002

HIGHWAY NAME	DESCRIPTION	DATE
SH 67	<p>“Veterans of Foreign Wars Highway” From junction with US 64 in Bixby to junction with US 75 Alternate in Creek County. H. C. Res. 1066, Okla. Session Laws 2002; Commission Item 114f1, 7-1-02.</p>	2002
I-44	<p>“Dr. W. K. Jackson Parkway” From US 77 to junction with I-35 in Oklahoma County. H. C. Res. 1066, Okla. Session Laws 2002; Commission Item 165f, 10-7-02.</p>	2002
SH 72	<p>“Lt. Col. Ernest Childers Highway” In Wagoner County, from junction with SH 51B in Coweta and extending south 1.8 miles. S. C. Res. 87, Okla. Session Laws 2002; Commission Item 114h, 7-1-02.</p>	2002
SH 3	<p>“Southeastern Mountain Gateway” Within the boundaries and community of Tom in McCurtain County. Senate Bill 489, Okla. Session Laws 2003; Commission Item 91D, 6-2-03.</p>	2003
US 412 & US 64	<p>“Sand Springs Expressway” Renamed old Keystone Expressway on US 412/64 in Tulsa County. Senate Bill 280, Okla. Session Laws 2003; Commission Item 91A2, 6-2-03.</p>	2003
US 77	<p>Congressman Bill K. Brewster Highway” From SH 199 in Carter County to SH 32 in Love County. S. C. Res. 19, Okla. Session Laws 2003; Commission Item 109d, 7-7-03.</p>	2003
US 64	<p>Dwight C. Woodrell, Jr. Memorial Highway” From the city limits of Pawnee to the city limits of Cleveland in Pawnee County. S. C. Res. 9, Okla. Session Laws 2003; Commission Item 109b, 7-7-03.</p>	2003

HIGHWAY NAME	DESCRIPTION	DATE
SH 77H	<p>“Pearl Harbor/USS Oklahoma Memorial Highway” From SH 9 in Cleveland County to I-240 in Oklahoma County. Senate Bill 280, Okla. Session Laws 2003; Commission Item 91A1, 6-2-03.</p>	2003
SH 15	<p>“Henry Bellmen Highway” From US 177 in Noble County to SH 74 in Garfield County. S. C. Res. 18, Okla. Session Laws 2003; Commission Item 92c, 6-2-03.</p>	2003
I-40	<p>“Purple Heart Trail” Across Oklahoma. (From I-35 to Arkansas State Line - <i>Vietnam Veterans Memorial Highway/Purple Heart Trail</i>; from I-35 to Texas State Line - <i>Korean War Veterans Memorial Highway/Purple Heart Trail</i>). Senate Bill 380, Okla. Session 2003; Commission Item 91C1, 6-2-03 (See also I-40, 1998, page 13 of highway section in this book).</p>	2003
US 412	<p>“Trooper Chris Van Krevelen Memorial Highway” From SH 74 in Garfield County to SH 58 in Major County. Senate Bill 295, Okla. Session Laws 2003; Commission Item 91B, 6-2-03.</p>	2003
US 70	<p>“Tom Tipps Highway” From US 77 to SH 76 in Carter County. S. C. Res. 34, Okla. Session Laws 2003; Commission Item 109e, 7-7-03.</p>	2003
US 70	<p>“Trooper Nikky Green Memorial Highway” From US 183 in Tillman County to US 81 in Jefferson County. H. C. Res. 1051, Okla. Session Laws 2004; Commission Item 192b, 11-1-04.</p>	2004
SH 7	<p>“LCDR Clarence O. ‘Smokey’ Tolbert Memorial Highway” From SH 99 to SH 1 in Johnston County. H. C. Res. 1053, Okla. Session Laws 2004; Commission Item 104a, 6-7-04.</p>	2004

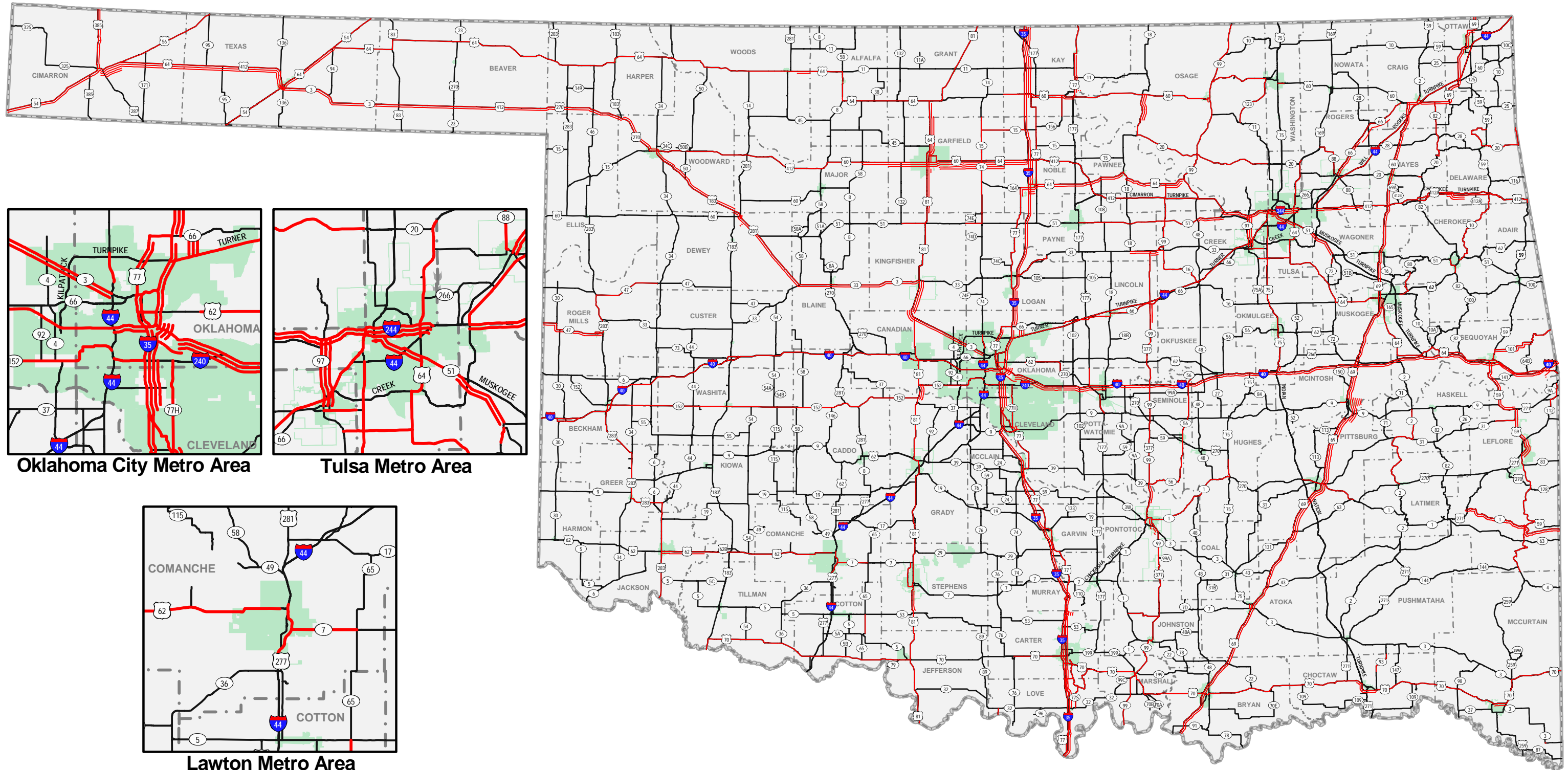
HIGHWAY NAME	DESCRIPTION	DATE
SH 82 & SH 20	<p>“Mickey Mantle Memorial Highway” Between junction of SH 82 & SH 20 north of Spavinaw and Indian Springs Road south of Spavinaw. S. C. Res. 60, Okla. Session Laws 2004; Commission Item 104b, 6-7-04</p>	2004
US 70	<p>“Choctaw-Chickasaw Trail of Tears Memorial Highway” Between Arkansas State Line and I-35. H. C. Res. 1064, Okla. Session Laws 2004; Commission Item 104c, 6-7-04.</p>	2004
I-40	<p>“Trooper Matthew Evans/Officer Jeffery Rominger Memorial Parkway” From I-44 eastbound to junction of I-35 & I-40 in Oklahoma City. Senate Bill 1480, Okla. Session Laws 2004; Commission Item 125 (B1), 7-6-04.</p>	2004
SH 1	<p>“Trooper David ‘Rocky’ Eales Memorial Highway” Between Indian Nation Turnpike and US 69 in and near the City of McAlester in Pittsburg County. Senate Bill 1480, Okla. Session Laws 2004; Commission Item 125 (B2), 7-6-04.</p>	2004
SH 2	<p>“Vernon Glenn Memorial Highway” In the City of Vinita, between US 69 and the north City limits. Senate Bill 1480, Okla. Session Laws 2004; Commission Item 125 (B3), 7-6-04.</p>	2004
US 77	<p>“Sid Cookerly Memorial Highway” Between SH 11 and the City of Newkirk in Kay County. Senate Bill 1480, Okla. Session Laws 2004; Commission Item 125 (B4), 7-6-04.</p>	2004
SH 7	<p>“Tom Puckett Memorial Highway” Between I-44 in Lawton and SH 65 in Comanche County. Senate Bill 1480, Okla. Session Laws 2004; Commission Item 125 (B5), 7-6-04.</p>	2004

HIGHWAY NAME	DESCRIPTION	DATE
US 75	<p>“John C. Blaylock Memorial Highway” From South Canadian River Bridge near Calvin and extending five miles north. Senate Bill 1480, Okla. Session Laws 2004; Commission Item 125 (B6), 7-6-04.</p>	2004
SH 99	<p>“Dr. Robert E. Cowling Memorial Highway” From Richardson Loop in Ada and extending five miles north. Senate Bill 1480, Okla. Session Laws 2004; Commission Item 125 (B7), 7-6-04.</p>	2004
SH 99	<p>“Troy Leathers Memorial Highway” From SH 66 near Stroud south to the Sac and Fox Tribal Center. Senate Bill 1480, Okla. Session Laws 2004; Commission Item 125 (B8), 7-6-04.</p>	2004
US 270	<p>“William Ross Stewart Memorial Highway” Between Krebs and Hartshorne in Pittsburg County. Senate Bill 1480, Okla. Session Laws 2004; Commission Item 125 (B9), 7-6-04.</p>	2004
SH 65	<p>“Jody Latimer Memorial Highway” Between SH 53 and City of Temple in Cotton County. Senate Bill 1480, Okla. Session Laws 2004; Commission Item 125 (B12), 7-6-04.</p>	2004
US 75	<p>“W. R. ‘Dick’ Stubbs Memorial Highway” Between US 266 and Trudgeon Road in Henryetta. Senate Bill 1480, Okla. Session Laws 2004; Commission Item 125 (B13), 7-6-04.</p>	2004
SH 33	<p>“Dr. Ernest L. Holloway Highway” One-half mile from the east end of Cimarron River Bridge to SH 105 in Logan County. Senate Bill 1480, Okla. Session Laws 2004; Commission Item 125 (B15), 7-6-04.</p>	2004
US 62	<p>“Teddy Lehman Expressway” From Willey Road and west City limits in Fort Gibson Senate Bill 1480, Okla. Session Laws 2004; Commission Item 125 (B16), 7-6-04.</p>	2004

HIGHWAY NAME	DESCRIPTION	DATE
I-240	<p>“Keith Leftwich Memorial Loop” Between I-35 and I-44 in Oklahoma City. Senate Bill 669, Okla. Session Laws 2004; Commission Item 125 (A1), 7-6-04.</p>	2004
I-35	<p>“Helen Cole Memorial Highway” Between I-240 in Oklahoma City and Indian Hills Road in the City of Norman. Senate Bill 669, Okla. Session Laws 2004; Commission Item 125 (A2), 7-6-04.</p>	2004
SH 20	<p>“Trooper Randy Littlefield Memorial Highway” From east of jay at the junction of SH 10/US 59 extending east to Missouri State Line. House Bill 1262, Okla. Session Laws 2005; Commission Item 103 (a, 1), 6-6-05.</p>	2005
SH 270	<p>“Billy Fairl Morgan Memorial Highway” Memorial relocated in 2005. New memorial between Harrah Road in Oklahoma County and McLoud municipal limits in Pottawatomie County. House Bill 1262, Okla. Session Laws 2005; Commission Item 103 (a, 2), 6-6-05. Senate Bill 1480, Okla. Session Laws 2004; Commission Item 125 (B, 10), 7-6-04.</p>	2005 2004
SH 54	<p>“Luke James Memorial Highway” From the municipal limits of Optima to the Kansas State Line. House Bill 1310, Okla. Session Laws 2005; Commission Item 103 (b, 2), 6-6-05.</p>	2005
SH 54	<p>“Jack Begley Memorial Highway” From the municipal limits of Optima to the Texas State Line. House Bill 1310, Okla. Session Laws 2005; Commission Item 103 (b, 3), 6-6-05.</p>	2005
US 64	<p>“Lyle Rymer Highway” In Roland, between Paw Paw Road and Cottonwood Road. House Bill 1310, Okla. Session Laws 2005; Commission Item 103 (b, 4), 6-6-05.</p>	2005

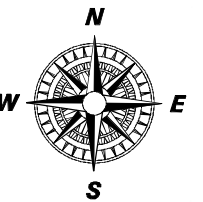
HIGHWAY NAME	DESCRIPTION	DATE
Duncan Bypass	<p>“Bobby Green Memorial Expressway” On the Duncan Bypass from SH 7 north of Duncan south through the west side of Duncan to US 81 in Stephens County. House Bill 1310, Okla. Session Laws 2005; Commission Item 103 (b, 5), 6-6-05.</p>	2005
US 81	<p>“Veterans Memorial Highway” Between Duncan and Comanche in Stephens County. House Bill 1310, Okla. Session Laws 2005; Commission Item 103 (b, 6), 6-6-05.</p>	2005
SH 31	<p>“Scott Vincent Memorial Highway” In LeFlore County, between the west municipal limits of Bokoshe and US 59 east of Bokoshe. Senate Bill 348, Okla. Session Laws 2005; Commission Item 103 (c), 6-6-05.</p>	2005
SH 51	<p>“Mannford Expressway” From one mile east of junction SH 151 west to junction SH 48. Senate Bill 698, Okla. Session Laws 2005; Commission Item 117 (A, 1), 7-6-05.</p>	2005
SH 9	<p>“Oklahoma Technology Corridor” Between I-35 and the intersection of S. E. 36 Street in Norman. Senate Bill 698, Okla. Session Laws 2005; Commission Item 117 (A, 2), 6-6-05.</p>	2005

State of Oklahoma Memorial Roads



Map Legend

- Highways with no names
- Highways with only one name
- Highways with more than one name
- Interstate Highway Route
- U.S. Highway Route
- State Highway Route
- Urban Area
- County Lines
- State Line



Section Five

Master Index

Alphabetic Index to Memorial Highways and Bridges

Index According to Highways

Biographical Sketch of Persons Honored

Master Index

NUMERICAL ORDER

42nd 'Rainbow' Infantry Division
Highway Page 3

45th Infantry Division
Highway Page 7

101 Ranch
Highway Page 9

A

Abbott, Lonnie Bridge Page 7

Albert, Carl Bridge Page 4

Allen, James W. Bridge Page 6

American Legion Highway Page 2

American Wars Highway Page 8

B

Bailey, J. M. Highway Page 14

Baldwin, Don Highway Page 2

Barnsdall, T.N. Bridge Page 11

Begley, Jack V. Highway Page 20

Belew, Carl Highway Page 10

Bell, William Hop Bridge Page 4

Bellmen, Henry Highway Page 17

Bench, Leon Highway Page 9

Bigheart, Chief James
Bridge Page 8

Bixby Spartan Pass
Bridge Page 8

Black Kettle Highway Page 12

Blaylock, John C. Highway Page 19

Blue Star Highway Page 1

Boecher, Roy C. Bridge Page 3

Bogle, Cliff Highway Page 14

Bollinger, PO3 Doyle W.
Bridge Page 12

Boone, Nathan Highway Page 1

Bradshaw, Cleo Bridge Page 11

Bradshaw, Mark 'Buzz'
Bridge Page 5

Branscum, Truman Highway Page 15

Brewster, Congressman Bill K.
Highway Page 16

Bridal, Velvie Bridge Page 2

Bright, Dr. William R.
Highway Page 13

Broken Arrow Expressway
Highway Page 13

Butler, Capt. Otho Highway Page 9

C

Callahan Lane Highway Page 15

Camp, John N. 'Happy'
Highway Page 11

Carlile, Paul Highway Page 5

Carrier, Floyd E. Bridge Page 7

Carson, Kit Highway Page 1

Centennial Expressway
Highway Page 7

Chickasaw Indians Highway Page 18

Childers, Lt. Col. Ernest
Highway Page 16

Chisholm Trail Highway Page 11

Choate, Jack H Highway Page 12

Choctaw Indians Highway Page 18

Choska Bottom Bridge Page 5

Chouteau, Jean Pierre
Bridge Page 3
Highway Pages 1 & 4

Cimarron Highway Highway Page 7

Clark, Admiral Joe 'Jocko'
Highway Page 6

Cole, Helen Highway Page 20

Cook, Jim Highway Page 3

Cookerly, Sid Highway Page 18

Cooper, Gordon Highway Page 2
Coo-Wee-Scoo-Wee Highway Page 3
Coppock, Stanley Bridge Page 2
Cowling, Dr. Robert E. Highway Page 19
Cox, Julius W. Bridge Page 1

D

Dahl, John Highway Page 6
Daugherty, Rider Bridge Page 12
Davis, Eldon B. Highway Page 10
Dean, Dr. Robert C. Bridge Page 8
Debo, Angie Highway Page 11
Dickerson, Senator Larry Highway Page 14
Diel, Marion Bridge Page 7
Douglas, Clarence F. "Chink" Highway Page 15
Dowell, Dr. A. L. Bridge Page 10

E

Eales, David 'Rocky' Highway Page 18
Eaton, Jake Bridge Page 11
Edge, Lawrence A. Bridge Page 9
Evans, Matthew Highway Page 18

F

Farley, John C. Bridge Page 11
Ferrel, L. A. Bridge Page 1
Fields, Sam Highway Page 14
Finch, Heber, Jr. Highway Page 2
Fine, Ray Bridge Page 4
Highway Page 4
Fodge, Frank M. Bridge Page 7
Foris, Henry A. Bridge Page 9
Fort Cantonment Bridge Page 2

Fox Drive Highway Page 1

G

Garber, Martin Highway Page 9
Garriott, Owen K., Dr. Highway Page 4
Gary, Emma Bridge Page 2
Gary, Raymond Bridge Page 2
Highway Page 2
Gibble, Earl R. Highway Page 12
Glenn, Frank Bridge Page 6
Glenn, Vernon Highway Page 18
Gragg, C. Hubert Bridge Page 3
Grantham, Roy Highway Page 6
Gray, Pete Bridge Page 10
Greathouse, Cecil B. 'Bud' Highway Page 6
Green, Bobby G. Highway Page 21
Green, Trooper Nikky Highway Page 17
Greer County Highway Highway Page 11
Gungoll, James H. Bridge Page 6

H

Hammersly, Orland Bridge Page 9
Haney, Enoch Kelly Bridge Page 7
Haskins, Ben Highway Page 5
Haynes, Marques Highway Page 10
Herring, Jack Bridge Page 7
Hillman, Colonel John L. Highway Page 12
Historic Route 66 Highway Page 8
Holloway, Dr. Ernest L. Highway Page 19
Holmes, Dan P. Bridge Page 5
Highway Page 6
Honey Creek Pass, Highway Page 6
Horn, Jakie Bridge Page 10

Hurt, Sgt. Donald J.

Bridge Page 9

I

Illinois River Scenic Drive

Highway Page 8

Indians Tribes

Chickasaw Highway Page 18

Choctaw Highway Page 18

Taovayas Bridge Page 9

J

Jackson, Dr. W. K. Highway Page 16

James, Luke Highway Page 20

Jennings, Harold L.

Bridge Page 10

Johnson, Ben Highway Page 12

Johnson, Joe A. Bridge Page 7

Johnson, Lyndon Baines

Highway Page 4

Johnston, Henry S. Highway Page 3

Jumper, Virgil Highway Page 4

K

Kamas, Louis M. Bridge Page 6

Kennedy, Mabelle Highway Page 4

Kerr, Robert S. Bridge Page 1

Highway Page 3

Kight, H. Tom, Jr. Bridge Page 1

King, Martin Luther, Jr.

Highway Pages 6 & 9

King William J. Bridge Page 7

Kirk, Lee Bridge Page 5

Klutts, B. L. Highway Page 7

Korean Veterans, McIntosh County

Highway Page 15

Korean War Veterans

Highway Page 13

L

Langley, W. H. 'Bill', Sr.

Highway Page 8

Lake Hefner Parkway

Highway Page 9

Lakeshore Parkway

Highway Page 8

Lamb, Norman A. Highway Page 15

Latimer, Jody Highway Page 19

Lawman Highway Highway Page 15

Leathers, Troy Highway Page 19

Leftwich, Keith Highway Page 20

Lehman, Teddy Highway Page 19

Linton, John O. Bridge Page 8

Linton, Roy Bridge Page 9

Littlefield, Trooper Randy

Highway Page 20

Luper, Clara Highway Page 14

Lynch, Frank Bridge Page 6

M

Mahan, Senator Frank

Highway Page 14

Manar, Tom Bridge Page 10

Mannford Expressway

Highway Page 20

Mantle, Mickey Highway Page 18

Marland, E. W. Highway Page 7

McCall, Samuel Bridge Page 8

McColgin, S. S. Highway Page 3

McCullough, D. I. Highway Page 3

McDonald, Ed Bridge Page 3

McLeroy, First Sergeant James

Bridge Page 8

McIntosh County Korean Veterans

Highway Page 15

McSpadden, Clem Highway Page 6

Memminger, C.B. Bridge Page 1

Mennonite Bridge Bridge Page 11

Military Units Highway Pages 3 & 7

Miller, Roger Highway Page 10

Miller, Shannon Highway Page 12

Miskelly, John, Jr. Highway Page 9
Moad, Jody S. Highway Page 2
Moore, Faye Bridge Page 12
Morgan, Billy Fairl Highway Page 20
Morgan, Joe M. Bridge Page 12
Mountain Gateway
 Highway Page 13
Murphy, Robert M.
 Bridge Page 5
Murphy, Wyche B. Bridge Page 4
Murray, Johnston Bridge Page 1

N

Nance, James C. Bridge Page 3
Nash, William R. Bridge Page 6
Newberry, Marvin Bridge Page 9
Newkirk, Richard D.
 Bridge Page 11
Nichols, Allen G. Bridge Page 4
Nigh, George Highway Pages 5 & 7
Northwest Passage Highway Page 5

O

Oklahoma Technology Corridor
 Highway Page 21
Old Fort Cantonment Crossing
 Bridge Page 2
Old Greer County Highway
 Highway Page 11

P

Packsaddle Bridge Bridge Page 5
Parker, Bertha Highway Page 5
Parker, Quanah Highway Page 9
Pawnee Bill Highway Page 11
Peace, Thomas D. Highway Page 10
Pearl Harbor Highway Page 14
Pearl Harbor/USS Oklahoma
 Highway Page 17

Perrier Bridge Bridge Page 12
Perry, Bruce Bridge Page 2
Perry, Flavel D. Highway Page 5
Perryman Highway
 Highway Page 11
Phillips, Frank Highway Pages 1 & 7
Pinney, Colonel Harold D.
 Highway Page 15
POW-MIA Highway
 Highway Page 11
Puckett, Tom Highway Page 18
Puller, Jake Highway Page 6
Purple Heart Trail Highway Page 17

R

Rainbolt, Gene Bridge Page 4
Richardson, J. A. Highway Page 3
Rogers, Will Highway Page 2
Rominger, Jeffery Highway Page 18
Roosevelt, Franklin D.
 Bridge Page 1
Rose, Sparland Bridge Page 1
Route 66 Highway Pages 7 & 8
Rymer, Lyle highway Page 20

S

Sailboat Bridge Bridge Page 11
Sandlin, Hugh M. Bridge Page 5
Sand Springs Expressway
 Highway Page 16
Santa Fe Trail Highway Page 2
Scantlen, Doc Bridge Page 12
Scenic Illinois River Drive
 Highway Page 8
Scenic Highways
 Highway Pages 1,3,8,
 10, & 11
Scenic Route of Western Oklahoma
 Highway Page 11
Scenic SH 77S Highway Page 1

Scenic Talimena Drive
Highway Page 3

Scenic U.S. Highway 412
Highway Page 10

Schnoebelin, Omer Bridge Page 4

Selman, J. O. Bridge Page 3

Seminole Nation Highway Page 5

Sequoyah Highway Page 10

Sewell, Oscar Highway Page 1

Shibley Highway Highway Page 2

Shields, George L. Bridge Page 9

Smith, J. O. 'Cotton'
Bridge Page 8

Southeastern Mountain Gateway
Highway Page 16

Steed, Tom Highway Page 5

Stewart, William Ross
Highway Page 19

Stoldt, C.A. 'Bud' Bridge Page 2

Stubbs, W. R. 'Dick'
Highway Page 19

Sweat, Vernon Bridge Page 10

T

Talimena Scenic Drive
Highway Page 3

Tallchief, Marjorie & Maria
Highway Page 13

Taovayas Indians Bridge Page 9

Taron, Pierre F., Jr.
Bridge Page 10

Thompson, Mick Highway Page 7

Thorpe, Jim Highway Page 4

Tinker, Major General Clarence L.
Highway Page 8

Tipps, Tom Highway Page 17

Tittle, Louis M. Bridge Page 2

Tolbert, LCDR Clarence O. "Smokey"
Highway Page 17

Trails Highway Pages 2 & 11

Trailways Highway Pages 6 & 9

Traw, Tom Bridge Page 7

Turner, Roy Highway Page 2

Turner Turnpike Highway Page 2
Turnpikes Highway Pages 2 & 10

U

U.S. Army Highway - Pinney, Col. Harold
Highway Page 15

V

Van Krevelen, Trooper Chris
Highway Page 17

Veterans Bridge Pages 8 & 9
Highway Pages 1, 2,
8, 9, 12, 13, 14, 15, 16,
17 & 21

Veterans of Foreign Wars Highway
Highway Pages 16 &
21

Veterans Memorial Highway
Highway Page 8

Vietnam Veterans Highway Page 13

Vincent, Scott Highway Page 21

W

Walker Oliver C. Bridge Page 6

Warren, Hugh Highway Page 10

Whelan, Dwight F. Highway Page 4

White, Homer X. Bridge Page 1

Wickersham, Victor C.
Bridge Page 8

Williams, Cowboy Pink
Bridge Page 3

Williamson, Allen Bridge Page 4

Wilson, John Quimby
Bridge Page 5

Wood, Bob Bridge Page 11

Woodrell, Dwight C., Jr.
Highway Page 16

World War I Veterans
Highway Pages 1 & 12

World War II Veterans

Highway Pages 1 & 12

Y

Young, Billy G. Bridge Page 9

Index According to Highways

INTERSTATES

I-35	Bridge Pages 8, 11, & 20 Highway Pages 2, 6, & 12
I-40	Bridge Pages 10, & 11 Highway Pages 4, 5, 13, & 18
I-40 Bus.	Highway Pages 2, 10, & 17
I-44	Bridge Page 1 Highway Pages 2, 9, 16
I-235	Highway Page 7
I-240	Highway Page 20
I-244	Highway Page 6

US HIGHWAYS

US 56	Highway Page 2
US 59	Bridge Pages 3, 7, & 11 Highway Pages 7, 13, & 14
US 59 Bus.	Bridge Page 12
US 60	Bridge Pages 1, & 7 Highway Pages 1, 4, 7, & 12
US 62	Highway Pages 5, 9, 11, & 19
US 64	Bridge Pages 4, & 8 Highway Pages 1, 4, 7, 11, 16, & 20
US 66	Bridge Pages 1, & 9 Highway Pages 2, 7, & 8
US 69	Bridge Pages 8, & 9 Highway Pages 1, 4, 7, 8, & 15
US 70	Bridge Pages 1, 7, & 12 Highway Pages 4, 6, 17, 18
US 75	Bridge Pages 7, & 9 Highway Pages 8, 11, 12, & 19
US 77	Bridge Page 3 Highway Pages 1, 3, 4, 5, 16, & 18

US 77S	Highway Page 1
US 81	Bridge Pages 3, 6, 11, & 21 Highway Pages 1, 9, & 11
US 169	Highway Page 14
US 177	Bridge Pages 2, & 5
US 183	Bridge Pages 2, & 12
US 259	Bridge Page 3 Highway Page 13
US 270	Bridge Page 4 Highway Pages 2, & 19
US 271	Highway Pages 13, & 14
US 281	Bridge Pages 2, & 10 Highway Page 2
US 283	Bridge Page 5 Highway Page 11
US 412	Bridge Pages 5, & 9 Highway Pages 4, 6, 7, 10, 15, 16, & 17

STATE HIGHWAYS

SH 1	Bridge Page 10 Highway Pages 3, 9, & 18
SH 2	Highway Pages 3, & 18
SH 3	Bridge Page 1 Highway Pages 5, 7, & 16
SH 3 Bypass	Highway Page 6
SH 3E	Bridge Pages 4, & 10 Highway Page 3
SH 6	Bridge Page 2
SH 7	Highway Pages 17, & 18
SH 8	Bridge Page 2
SH 9	Highway Pages 14, & 21
SH 9A	Bridge Page 7
SH 10	Highway Pages 5, 8, & 11
SH 11	Bridge Pages 2, 8, 11, & 12
SH 12	Highway Page 3
SH 15	Highway Page 17

SH 16	Highway Page 2	SH 93	Bridge Page 4
SH 18	Bridge Page 6		Highway Page 5
	Highway Pages 1, 13, & 14	SH 97	Highway Pages 9, & 10
SH 19	Bridge Page 1		
SH 20	Bridge Page 3	SH 99	Bridge Pages 5, & 7
	Highway Pages 8, 10, 18, & 20		Highway Pages 6, 8, 10, & 19
SH 22	Bridge Page 3	SH 100	Highway Page 8
SH 27	Highway Page 2	SH 101	Bridge Page 12
SH 30	Bridge Page 2		Highway Page 10
SH 31	Bridge Page 8	SH 104	Bridge Page 5
	Highway Page 21	SH 107	Highway Page 14
SH 33	Bridge Pages 5, & 7	SH 108	Bridge Page 4
	Highway Pages 6, 12, & 19	SH 112	Highway Page 7
SH 34	Bridge Pages 1, & 3	SH 117	Bridge Page 6
SH 44	Bridge Page 8		Highway Page 2
SH 47	Highway Pages 2, 3, & 12	SH 123	Highway Page 7
SH 47A	Highway Page 12	SH 127	Highway Page 14
SH 48	Bridge Pages 5, & 10	SH 131	Bridge Pages 9, & 11
SH 50	Bridge Pages 4, & 6	SH 132	Bridge Page 2
SH 51	Bridge Pages 1, 2, 4, & 11	SH 156	Highway Page 9
	Highway Pages 3, 4, 11, 12, 13, & 21	SH 152	Highway Page 11
SH 54	Highway Page 20	SH 177	Highway Page 15
SH 56	Bridge Page 8	SH 270	Bridge Page 6
	Highway Page 5		Highway Page 20
SH 58	Bridge Pages 2, & 4		
SH 63	Bridge Page 9		
SH 65	Highway Page 19		
SH 66	Bridge Pages 1, & 9		
	Highway Pages 6, 7, & 8		
SH 67	Highway Page 16		
SH 69A	Highway Page 4		
SH 72	Highway Page 16		
SH 74	Bridge Page 2		
	Highway Pages 9, & 11		
SH 77	Bridge Page 77		
SH 77H	Bridge Page 6		
	Highway Page 17		
SH 80	Highway Page 1		
SH 82	Bridge Pages 11, & 12		
	Highway Pages 11, 14, & 18		
SH 88	Highway Page 3		
SH 89	Bridge Page 9		
	Highway Page 10		

BIOGRAPHICAL SKETCHES OF PERSONS HONORED

Abbott, Lonie: Served as an Oklahoma State Representative for District 25 from 1961 to 1988.

Albert, Carl Bert: Represented Oklahoma's Third Congressional District in the United States House of Representatives from January 3, 1947 to January 3, 1977, serving through fourteen succeeding Congresses. Speaker of the House of Representatives from the 92nd to 94th Congresses.

Allen, James W.: Served as a Transportation Commissioner from March, 1979 to March, 1987.

Baldwin, Don: First native born son of Caddo County to be elected to the Oklahoma State Senate. Served as Member of the House of Representatives from 1944 to 1946. Served in the State Senate as Majority Floor Leader in 1955 and President Pro Tempore in 1957.

Barnsdall, T. N.: A pioneer in the development of petroleum in Oklahoma. He drilled the second successful commercial oil well in the United States in 1859 and was the world's first refiner. The Barnsdall Oil Company was a prominent player in the Osage Nation.

Begley, Jack V.: Served as an Oklahoma Transportation Commissioner for District Six from May, 2003 to April, 2004.

Belew, Carl: Legendary songwriter from Salina, Oklahoma.

Bell, William H. 'Hop': Served on the Oklahoma State Highway Commission from 1969 to 1974.

Bellmon, Henry: Served two terms in the Oklahoma House of Representatives beginning in 1947 and became the first Republican Governor of the State of Oklahoma in 1963. Served again as Governor of Oklahoma from 1986 to 1991, becoming the second governor to serve more than one term and the first to serve two non-consecutive terms. Served in the United States Senate from 1968 to 1980, the first Republican in the history of Oklahoma to be reelected to the office of U. S. Senator.

Bench, Travis Leon: Oklahoma Highway Patrol Trooper killed while on duty October 5, 1983.

Bigheart, Chief James: A legendary leader of the Osage Nation. A leader in developing a system of government and adopting a constitution for the Osage Nation.

Black Kettle: A great Cheyenne Chief.

Boecher, Roy C.: Served as an Oklahoma State Senator for District 16 from 1949 to 1964.

Bogle, Cliff: Founder of the town of Langley before statehood and was instrumental in acquiring the first electric plant for the area.

Boone, Nathan: Captain in the Army who led the 1843 exploratory expedition of western prairies. Son of the frontiersman Daniel Boone.

Bradshaw, Cleo: Worked for sixteen years to get the I-35 interchange in Guthrie. He died less than a year before its completion.

Bradshaw, Mark 'Buzz': Served as an Oklahoma State Representative for District 59 from 1975 to 1978.

Branscum, Truman: Served as District IV Highway Commissioner from March 1963 until September 1966 and as Director of the Highway Department from June 10, 1969 to 1970.

Brewster, Bill K.: Served in the Oklahoma Legislature from 1982 to 1990. Represented Oklahoma's Third Congressional District in the United States House of Representatives from 1991 to 1996, the third Congressman to represent the District in the past 48 years.

Bridal, Velvie: Served as the President of Crescent Community Development Association.

Bright, Dr. William R.: An Evangelist, who received the 1982 - 1983 Jubilate Christian Achievement Award, for outstanding leadership and dedication in furthering the gospel.

Butler, Captain Otho: A native of Allen, Oklahoma who served as a company commander during World War II, leading Company G, 2nd Battalion of the 180th Infantry in the Sicilian invasion July, 1943. Received the Silver Star.

Callahan, Pat: Employed by the Oklahoma Tourism and Recreation Department in 1992 as the golf professional at Lake Texoma State Park. Served as the Field Operations Coordinator for all State owned golf courses.

Camp, John N. 'Happy': Served in the Oklahoma State House of Representatives from 1943 to 1962 and in the United States House of Representatives from 1968 - 1974.

Carlile, Paul: Served as an Oklahoma Highway Commissioner from 1947 to 1959. He had served on the first eight-man Highway Commission, appointed by former Governor Roy J. Turner.

Carrier, Floyd E.: Served as an Oklahoma State Senator for District 8 from 1941 to 1960.

Carson, Kit: American frontiersman, fur trapper, Indian agent, and Brigadier General in the New Mexico Volunteers.

Childers, Lieutenant Colonel Ernest: Military hero in World War II. Recipient of the Congressional Medal of Honor, April 8, 1944. He died March 17, 2005.

Choate, Jack H.: Selected by the Hennessey Chamber of Commerce as Hennessey "Citizen of the Year" in 1987 and "Outstanding Citizen" in 1963.

Chouteau, Major Jean Pierre: Founder of the first permanent white settlement in Oklahoma, in 1796, located at the present town of Salina.

Clark, Admiral Joe 'Jocko': Military hero in World War II and the highest ranking officer of Indian ancestry in the history of the United States Armed Forces. He is a member of the Cherokee Hall of Fame.

Cole, Helen G.: Served as an Oklahoma State Senator for District 45 from 1985 to 1988 and 1991 to 1996.

Cook, Jim: Served as an Oklahoma State Representative from 1953 to 1966.

Cookerly, Sid: A Kay County Undersheriff.

Cooper, Gordon: A famous American astronaut who was born in Shawnee, Oklahoma on March 6, 1927. He received a Bachelor of Science degree in Aeronautical Engineering from the Air Force Institute of Technology; an Honorary Doctorate of Science from Oklahoma City University in 1967; the Air Force Legion of Merit; Air Force Distinguished Flying Cross; Air Force Distinguished Flying Cross Cluster; NASA Exceptional Service Medal; NASA Distinguished Service Medal; and USAF Command Astronaut Wings. Colonel Cooper was the Command Pilot for Mercury 9 and Gemini 5, and the first man to travel on an orbital mission twice. He died on October 4, 2004..

Coppock, Stanley: Served as an Oklahoma State Senator for District 7 from 1931 to 1934 and from 1951 to 1958.

Cox, Julius W.: Served as a State Highway Commissioner from 1951 to 1958.

Dahl, John: Served as an Oklahoma State Senator for District 10 from 1971 to 1990.

Davis, Eldon B.: Served as a Commissioner of Love County and died while serving as Commissioner of Jefferson County.

Dean, Dr. Robert C.: Military hero in World War II and had been a Major and Captain in Company B, 180th Infantry, 45th Division.

Debo, Angie: Writer and historian of Indian cultural. Author of *And Still the Waters Run*.

Dickerson, Larry: Served as an Oklahoma State Senator for District 4 from 1987 until his death on March 7, 2001.

Diel, Marion A: Served as an Oklahoma Transportation Commissioner from April, 1981 to March, 1986.

Dowell, Dr. A.: An optometrist in Oklahoma and was the first African-American elected to the Oklahoma City Council.

Eales, Trooper David 'Rocky': An Oklahoma Highway Patrol Trooper who was killed in the line of duty.

Edge, Private First Class Lawrence A.: Member of Company C of the 309th Engineer Combat Battalion, 84th Infantry Division of the United States Army. He was killed serving his country in World War II.

Evans, Trooper Matthew: An outstanding Oklahoma Highway Patrol Trooper who was killed in the line of duty.

Farley, Private First Class John C.: He was killed in action in the Philippines while serving his country in the United States Army during World War II.

Ferrel, L. A.: Served as President of the Oklahoma State Highway 51 Association.

Finch, Heber, Jr.: Served as an Oklahoma State Representative from 1955 to 1973.

Fine, Ray: Served as an Oklahoma State Senator from 1942 to 1964 and as State Representative from 1964 to 1972.

Fodge, Frank M.: Served as an Oklahoma Transportation Division Engineer from Division Two from January, 1955 to January, 1984.

Foris, Henry A.: Served his country during World War II and the Korean War.

Garber, Martin: Served as an Oklahoma State Representative from 1944 to 1946 and served as a Member of the Highway Commission from 1963 to 1969.

Garriott, Owen K.: A Scientist-Astronaut, who space flights were aboard Skylab in 1973 and Spacelab-1 in 1983. He was born November 22, 1930 in Enid, Oklahoma. He received a B.S. degree in Electrical Engineering from the University of Oklahoma; a M.S. and Pd.D. in Electrical Engineering from Stanford University; an Honorary Doctorate of Science from Phillips University in Enid, Oklahoma; the NASA Distinguished Service Medal; and NASA Space Flight Medal.

Gary, Emma: Oklahoma's First Lady from 1956 to 1959.

Gary, Raymond: Served as Governor of Oklahoma from 1955 to 1959 and was the first Governor to be born in Oklahoma since statehood. He was born south of Madill on January 21, 1908. Served as State Senator from 1941 to 1954.

Gibble, Earl R.: Longtime Oklahoma businessman and an outstanding citizen of Cushing.

Glenn, Frank: An outstanding citizen of Latimer County, who was instrumental in promoting the building of a new bridge on Ash Creek Road.

Glenn, Vernon: A FBI agent who was killed in the line of duty.

Gragg, C. Hubert: Served as an Oklahoma State Highway Commissioner for the 5th District from March, 1963 to January, 1969.

Grantham, Roy: Served as an Oklahoma State Senator for District 9 from 1951 to 1964 and for District 20 from 1965 to 1977.

Gray, Pete: Served as Police Chief in the City of Ada from 1973 to 1987.

Greathouse, Ceel B. "Bud": Military hero in World War II and Korea War.

Green, Bobby G.: Served as an Oklahoma Highway Division Engineer for Division Eight from May, 1971 to November, 1974; Oklahoma Transportation Division Engineer for Division Seven from January, 1975 to July, 1985; and as an Oklahoma Transportation Director from March 1, 1991 to January 31, 1993.

Green, Trooper Nikky: An outstanding Oklahoma Highway Patrol Trooper who was killed in the line of duty. Served as deputy sheriff in Cotton County in 1992, a DARE officer with the Guthrie Police Department from 1993 to 1995; and as a minister and highway patrol trooper until his death on December 26, 2003.

Gungoll, James H.: Served as an Oklahoma State Transportation Commissioner for the 6th District from 1975 to 1980.

Hammerly, Private First Class Orland: He was killed during the D-Day invasion in Normandy, France during World War II.

Haney, Enoch Kelly: Served as an Oklahoma State Senator for District 50 from 1987 to 2002. He is an internationally known Master artist who created *The Guardian* which sits on top of the Oklahoma State Capitol dome.

Haskins, Ben Fred: Road builder and owner of the Ben Haskins Construction Company from 1954 to November 6, 1971.

Haynes, Marques: Famous basketball athlete who has played with the Harlem Globetrotters.

Herring, Jack: Outstanding citizen of the City of Wetumka.

Hillman, Colonel John L.: Military hero in World War II and the Korean War and farther gave outstanding military service with the Oklahoma National Guard, 45th Infantry Division.

Holloway, Dr. Ernest L.: Served as President of Langston University from October 10, 1979 to July 31, 2005. He was inducted into the Oklahoma Afro-American Hall of Fame in 1987, Oklahoma Educators Hall of Fame in 1996, Oklahoma Higher Education Hall of Fame in 1999, and the Oklahoma State University Alumni Association's Hall of Fame in 2001.

Holmes, Dan P. A long time highway booster and supporter of SH 33 and US 412.

Hurt, Donald J.: Military hero during the Korean War. Served as Sergeant First Class in the United State Army for G Company, 2nd Battalion, 279th Infantry regiment, 45th Infantry Division.

Jackson, Dr. W. K.: A clergyman in Oklahoma City.

Jennings, Harold L.: Served with the Oklahoma National Guard from September 30, 1946 to September 1, 1950 and later served on active duty as a Second Lieutenant.

Johnson, Ben: Movie actor and winner of an Academy Award. Has starred in *She wore A Yellow Ribbon*, *Rio Grande*, *Shane*, and *The Wild Bunch*.

Johnson, Joe A.: Served in the Oklahoma State House of Representatives from 1972 to 1976 and in the State Senate from 1976 to 1986.

Johnson, Lyndon Baines: The 36th President of the United States from 1963 to 1969.

Johnston, Henry Simpson: Governor of Oklahoma from January 10, 1927 to the time of his impeachment March 20, 1929. Afterwards, he had practiced law in the City of Perry until his death on January 7, 1965.

Jumper, Virgil: Served as a Member of the Oklahoma State Representatives from 1955 to 1960 and served on the State Highway Commission from 1963 to 1970.

Kamas, Louis M.: Served as an Oklahoma State Representative for District 58 from 1967 to 1988.

Kennedy, Mabelle: Avid supporter for improving US 60 in northeastern Oklahoma, particularly in Osage County.

Kerr, Robert S.: Served as Governor of Oklahoma from January 13, 1943 to January 13, 1947 and was the first native born governor. He was born on September 11, 1896 near Ada, Indian Territory. Served as an United States Senator from November 2, 1948 until his death on January 1, 1963.

Kight, H. Tom, Jr.: Served as an Oklahoma State Senator for District 33 from 1951 to 1954, and as an Oklahoma State Representative from 1919 to 1920, 1927 to 1934, 1937 to 1940, and 1943 to 1944. Served as a Highway Commissioner from 1956 to 1958.

King, Martin Luther, Jr.: American clergyman and civil-rights leader.

King, William J.: Participated in the Cherokee Outlet opening of September 16, 1893.

Kirk, Lee: Served as a Payne County Commissioner from 1940 to 1970.

Klutts, B. L.: Served on the Oklahoma Highway Commission from 1971 to 1975 and the first person from LeFlore County to served in that capacity.

Lamb, Norman A.: Served as an Oklahoma State Senator for District 19 from 1970 to 1988.

Langley, W. H. 'Bill', Sr.: Served as an Oklahoma State Representative from 1941 to 1942, and 1945 to 1960.

Latimer, Jody: A FBI agent who was killed in the line of duty.

Leathers, Troy: An Oklahoma State Bureau of Investigation agent who was killed in the line of duty.

Leftwich, Senator Keith C.: Served as an Oklahoma State Representative for district 91 from 1983 to 1988, and as an Oklahoma State Senator for District 44 from 1991 until his death in 2003.

Lehman, Teddy: All-American linebacker from Fort Gibson, Oklahoma who played for the University of Oklahoma (2000-2004). Won the Butkus award as the nations best linebacker his senior year. After college, he went on to play professional football for the Detroit Lions in the NFL.

Linton, Sergeant John O.: Member of Company M, 3rd Battalion of the 180th Infantry Regiment of the 45th Infantry Division. Wounded and captured in action on December 30, 1943 and died while a Prisoner of War on January 20, 1944.

Linton, Corporal Roy: A member of the 755th Tank Battalion and was killed in battle while serving in Italy during World War II.

Littlefield, Trooper Randy: An Oklahoma Highway Patrol Trooper who was killed in the line of duty.

Luper, Clara: Civil-rights supporter.

Lynch, Frank T.: Served as an Oklahoma County Commissioner for District 2.

Mahan, Frank: Served as an Oklahoma State Senator for District 34 from 1943 to 1960.

Manar, Tom: Served as an Oklahoma State Representative for District 56 from 1981 to 1994.

Mantle, Mickey Charles: One of the greatest major league baseball players of all time and was inducted into the Baseball Hall of Fame in 1974.

Marland, Ernest Whitworth: President of the Marland Oil Company. Served as a Member of the Seventy-third United States Congress from 1933 to 1935 and Governor of Oklahoma from January 15, 1935 to January 9, 1939. *Pioneer Woman* statue in Ponca City was a gift from him.

McCall, Samuel King: Outstanding citizen of the City of Norman.

McColgin, S. S.: Served as an Oklahoma State Senator for District 2 from 1955 until his death October 26, 1963.

McCollough, D. I.: Served as the Oklahoma State Highway Bridge Engineer.

McDonald, Ed: Secretary of the Oklahoma State Highway Commission from 1928 to 1930, and Member and Secretary of the Oklahoma State Highway Commission from 1931 to 1934.

McLeroy, First Sergeant James: Military hero in World War II. Member of Company B of the 180th Infantry Regiment of the 45th Infantry Division.

McSpadden, Clem Rogers: Rancher and sponsor of the *World's Richest Roping Event* held annually at Bushyhead. Served as an Oklahoma State Senator for District 33 from 1955 to 1964 and for District 2 from 1965 to 1972 and served as an United States Representative in 1973 and 1974.

Memminger, C. B.: His career in public service began as a Page in the very first Oklahoma Legislature. Served as an Oklahoma State Senator for District 20 from 1931 to 1934.

Miller, Roger: American singer and songwriter. Recorded the song *King of the Road*.

Miller, Shannon: Olympic champion gymnast who won two world Championships, two national championships, and seven Olympic medals.

Miskelly, John , Jr.: Served as an Oklahoma State Representative from 1965 until his death on June 9, 1977.

Moad, Jody S.: Served as an Oklahoma State Representative in 1951, 1952, and 1955 to 1962.

Moore, Faye: Outstanding citizen of the town Ringling in Jefferson County. She made US 70 in Jefferson County a safer roadway through her efforts by promoting public safety.

Morgan, Billy Fairl: An agent for Oklahoma State Bureau of Narcotics who was killed in the line of duty July 20, 1981.

Morgan, Joe M.: Served as an Oklahoma Transportation Division Engineer in Division Five from May 1, 1974 to May 31, 1986.

Murphy, Robert M.: Served as an Oklahoma State Senator for District 21 from 1965 to 1980.

Murphy, Wyche B.: Served as President of the Highway 51 Association.

Murray, Johnston: Served as Governor of Oklahoma from January, 1951 to January, 1955.

Nance, James C.: Served as an Oklahoma State Senator for District 19 from 1939 to 1950.

Nash, William R.: Served as an Oklahoma Transportation Commissioner from 1974 to 1983.

Newberry, Sergeant Marvin: Member of the 410th Regiment of the 103rd Division of the United States Army and was killed in action while serving his country in World War II.

Newkirk, Richard D.: Served as an Oklahoma Transportation Division Engineer for Division One from 1974 to 1987.

Nichols, Allen G.: Served as an Oklahoma State Senator for District 11 from 1965 to 1972.

Nigh, George: Served as an Oklahoma State Representative from 1951 to 1958 and introduced a bill that changed Oklahoma State song to what it is today. He became the youngest Lieutenant Governor in State's history in 1958 and was elected again in 1966, 1970, and 1974. Served for nine days in 1963 as the 17th Governor of Oklahoma. Served as the 22nd Governor of Oklahoma from January 3, 1979 to 1986

Parker, Bertha: Served on the Oklahoma Transportation Commission from 1975 to 1984.

Parker, Quanah: Lived from 1853 to 1911. He was known as the greatest of the Comanche Chiefs. He choose to lead his people in 1875 down the road (known today as US 62) to Fort Sill, so to lived in peace. He bridged the cap between the old world to the new world by being a political leader.

Pawnee Bill (Major Gordon W. Lillie): Famous frontiersman and showman of wild west shows.

Peace, Thomas D.: Served as a Commissioner of Health.

Perry, Bruce: Served as a Garfield County Commissioner.

Perry, Flavel D.: Served as a Kay County Commissioner for District 1 from 1963 to 1978.

Phillips, Frank: Founder of Phillips 66 Oil Company and an outstanding citizen of Oklahoma.

Pinney, Harold D.: Served his country in the United States Army.

Pullen, Jake: An outstanding citizen of Hugo, Oklahoma.

Puckett, Tom: A FBI agent who was killed in the line of duty.

Rainbolt, H. E. "Gene": Served as an Oklahoma Highway Commissioner from April, 1971 to May 2, 1975.

Richardson, J. A.: Served as an Oklahoma Highway Commissioner of the 4th District from 1967 to February, 1971.

Rogers, Will: Author, actor and elected United States Congressman-at-Large in 1932.

Rominger, Officer Jeffery: An Oklahoma City police officer who was killed in the line of duty.

Roosevelt, Franklin D.: Thirty-second United States President from 1933 to 1945.

Rose, Sparland: Served as an Oklahoma Transportation Division Engineer for Division Five from 1986 to February 4, 1994.

Sandlin, Hugh M.: Served as an Oklahoma State Representative from 1953 to 1956, and as an Oklahoma State Senator for District 22 from 1957 to 1960.

Schnoebelin, Omer: An outstanding citizen of Mooreland, Oklahoma, newspaper editor for fifty-five years, and served several terms on the town board of Mooreland.

Selman, J. O.: Served as an Oklahoma State Highway Commissioner from 1947 to 1950.

Sequoyah: A Cherokee Indian scholar who invented the Cherokee alphabet.

Sewell, Oscar: An outstanding citizen of Pawnee, Oklahoma.

Shibley, William K.: Served as an Oklahoma State Representative for Creek County from January, 1947 to January, 1965.

Shields, Private First Class George L.: Killed in action serving his country in World War II during the Battle of the Bulge in Belgium, December 15, 1944.

Smith, Brigadier General J. O. "Cotton": Thirty-two years military career. Promoted by the Governor October 1, 1986 to Brigadier General.

Steed, Tom: Elected as an United States Representative for District 4 in 1948 and as a Member of the House of Representatives Public Works Committee in 1950 and was instrumental in passing legislation creating the nationwide interstate highway system.

Stewart, William Ross: An agent for Oklahoma State Bureau of Narcotics who was killed in the line of duty on May 8, 1985.

Stoldt, C. A. 'Bud': Served as the Highway Director from 1951 to 1958.

Stubbs, W. R. "Dick": Served as an Oklahoma State Transportation Commissioner of the 1st District from 1985 to February, 1987.

Sweat, Vernon: Member of the 1913th Engineering Aviation Battalion as a Private First Class during World War II.

Tallchief, Marjorie and Maria: Prima ballerinas.

Taron, Pierre F., Jr.: Served as Mayor of the Shawnee, Oklahoma from 1966 to 1974.

Thompson, Mick: Served as an Oklahoma State Representative for District 3 from 1977 to 1984.

Thorpe, Jim: A Sac and Fox Indian who won gold medals in the 1912 Olympics. He played pro football and professional baseball. Born southwest of Prague, Indian Territory on May 28, 1887 and died March 28, 1953. He had lived in Yale, Oklahoma from 1917 to 1923.

Tinker, Major General Clarence L.: Military hero in World War II who served in the United States Air Corps. He is the namesake of Tinker Air Force Base.

Tipps, Tom: Served as an Oklahoma State Representative in 1953 and 1954 and served as a Oklahoma State Senator from 1955 to 1962.

Tittle, Louis M.: Served as an Oklahoma State Highway Commissioner from 1947 to 1958.

Tolbert, Lieutenant Commander Clarence O 'Smokey': Served as a Navy pilot who was killed in action during the Vietnam War and was classified as Mission In Action for sixteen years.

Traw, Tom: Served as an Oklahoma State Representative from 1957 to 1963.

Turner, Roy Joseph: Served as Governor of Oklahoma from January 13, 1947 to January 8, 1951, and as an Oklahoma State Highway Commissioner from February 15, 1959 to February 4, 1963

Walker, Oliver C.: Served as an Oklahoma State Senator for District 13 from 1949 to 1960.

Warren, Hugh: Served as Chairman of the Oklahoma Turnpike Authority.

Whelan, Dwight F.: Served as First Vice President of the Oklahoma Jaycess and Member of the Edmond Chamber of Commerce. Served as a Member of the Board on Legislative Compensation. He directed much of his activities toward making U. S. 77 from Britton Road in Oklahoma City north to 33rd Street in Edmond a four-lane highway. He was killed February 13, 1968 in an automobile accident during a snow storm on U. S. 77 which was in the process of being widened to four-lanes.

White, Homer X.: Oklahoma State Bridge Engineer in 1952.

Wickersham, Victor: Elected as an United States Representative for District 7 in 1941, 1942 and 1948; elected to served as an United States Representative for District 6 in 1952 and 1960; Served as Oklahoma State Representative for District 60 from 1973 to 1978; and elected as an Oklahoma Representative for District 60 on February 2, 1988 and died on March 15, 1988.

William, Cowboy Pink: Served as Lieutenant Governor from 1955 to 1959 and as State Treasurer from 1963 to 1967.

Williamson, Allen: Served as Oklahoma State Representative from November, 1966 to November, 1974. Born in Ripley on December 20, 1909.

Wilson, John Quimby: Served as a Oklahoma Department of Transportation Resident Engineer.

Wood, Bob: An outstanding citizen of Del City, served as a Del City Councilman and a Member of the Del City Chamber of Commerce, and help established the Country Music Hall of Fame in Del City.

Woodrell, Dwight C., Jr.: Served as Sheriff of Pawnee County and was killed in the line of duty on October 13, 2001.

Young, Trooper Billy G.: An Oklahoma Highway Patrol Trooper killed in the line of duty on May 26, 1978. He had been a Highway Patrol Trooper since 1953.