

PROJECT #1

PROJECT #2



CURRENT HIGHWAY ALIGNMENT

Alt. No. 1 & 2

ALT. No. 1

Alt. No. 2

CURVE #2

CURVE #1

CURVE #3

CURVE #4




CURVE #5


CURVE #6

CURVE #7

CURVE #8

LEGEND

Section Line  Property Boundary  Current Alignment 

Wetlands  Dept. of Wildlife 