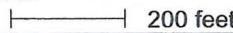






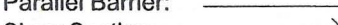
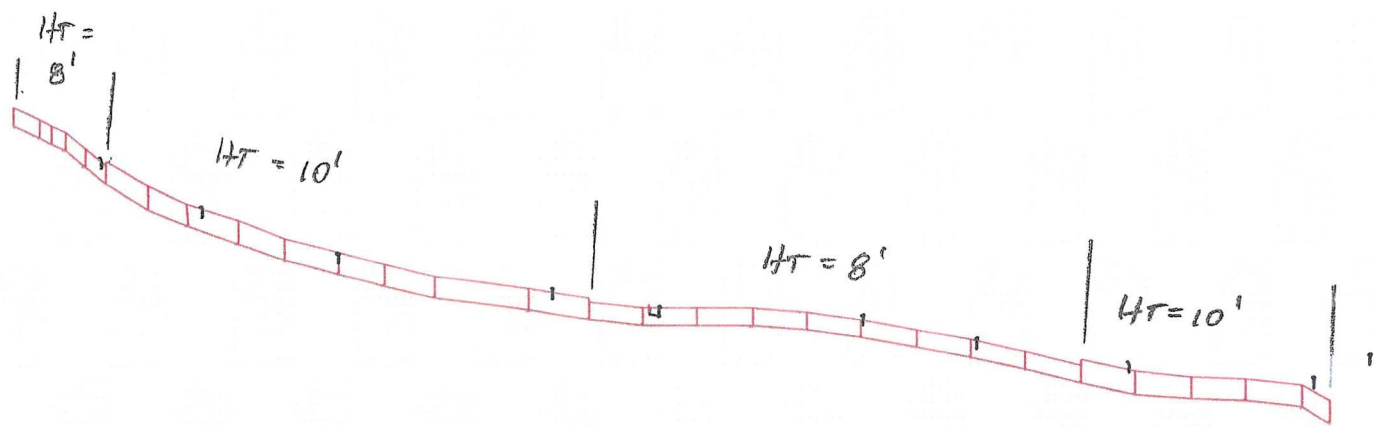


<b>I-40 Barrier Analysis</b>		Sheet 1 of 1	28 Apr 2010
Plan View		ODOT	
Run name: 8-10Wall		Project/Contract No. I-40 Canadian Co-Shedek A	
Scale:  200 feet		TNM Version 2.5, Feb 2004	
Analysis By: Kevin Larios			
Roadway:		Ground Zone:	polygon
Receiver:		Tree Zone:	dashed polygon
Barrier:		Contour Zone:	polygon
Building Row:		Parallel Barrier:	
Terrain Line:		Skew Section:	



I-40 Barrier Analysis		Sheet 1 of 1	27 Apr 2010
Barrier View-BarrierAlt2		ODOT	
Run name: 8-10Wall		Project/Contract No. I-40 Canadian Co-Sheddeck A	
Scale: <DNA - due to perspective>		TNM Version 2.5, Feb 2004	
		Analysis By: Kevin Larios	
Roadway:	—————>	Ground Zone:	polygon
Receiver:	□	Tree Zone:	dashed polygon
Barrier:	—————>	Contour Zone:	polygon
Building Row:	—— ———	Parallel Barrier:	=====
Terrain Line:	—————	Skew Section:	—— ———>