


















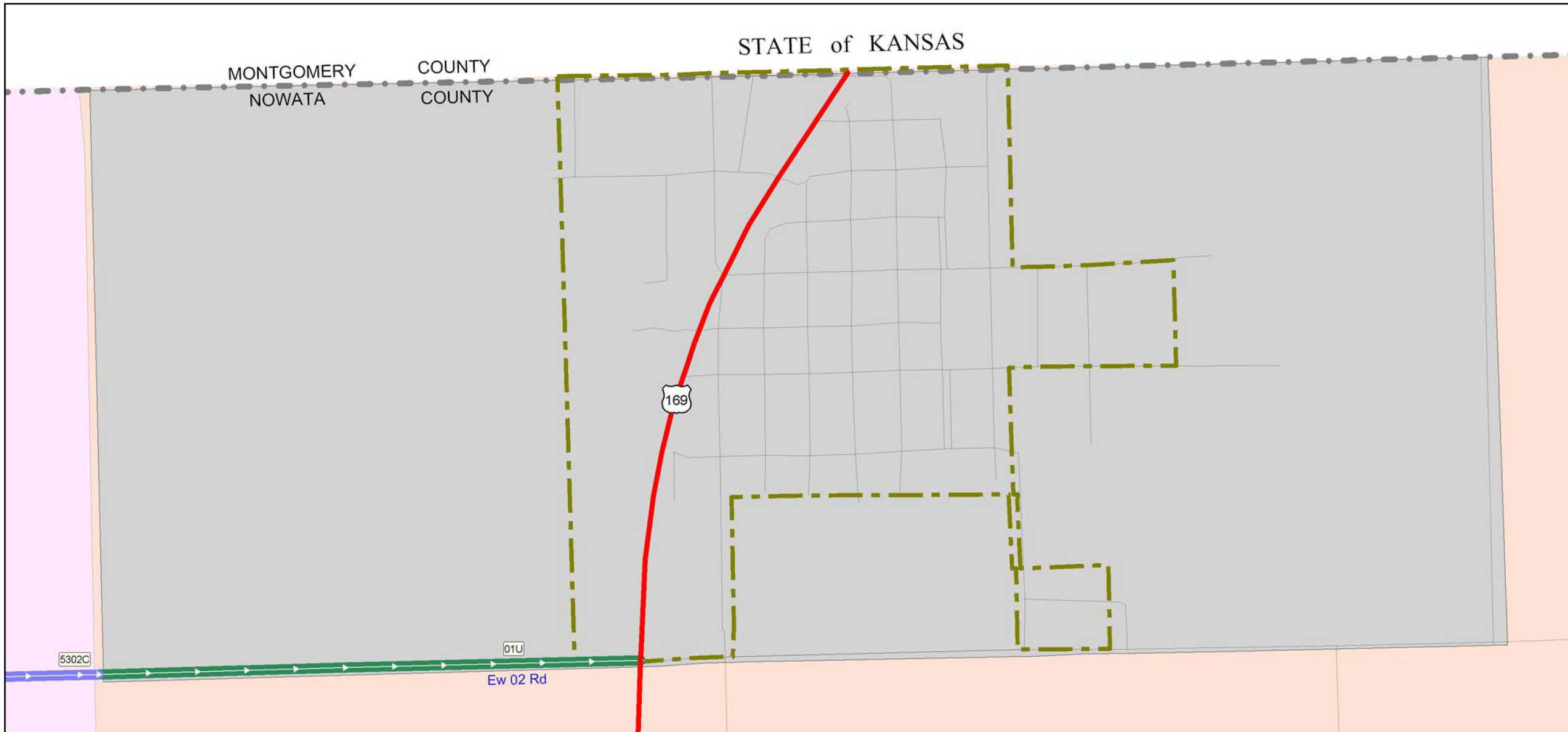


SOUTH COFFEYVILLE

Urban Area Boundary* and Functional Classification

-  INTERSTATE
-  OTHER FREEWAY / EXPRESSWAY
-  HIGHWAY PRINCIPAL ARTERIAL
-  HIGHWAY MINOR ARTERIAL
-  HIGHWAY COLLECTOR
-  URBAN PRINCIPAL ARTERIAL
-  URBAN MINOR ARTERIAL
-  URBAN COLLECTOR
-  MAJOR COUNTY COLLECTOR
-  MINOR COUNTY COLLECTOR
-  LOCAL ROADS
-  COUNTY BOUNDARY
-  URBAN AREA BOUNDARY
-  MUNICIPAL BOUNDARY
-  LAKES
-  MAJOR STREAMS
-  12U NLF ID UFC
-  1234C RFC NLF ID



<p>FHWA</p> <p>DATE APPROVED: November 7, 2002</p> <p>By: Elizabeth Romero</p> <p>Division Administrator Federal Highway Administration</p> <p>Revision Date: _____</p>
<p>URBAN AREA</p> <p>DATE APPROVED: October 21, 2002</p> <p>By: Clifton Snyder Mayor : City of South Coffeyville</p>

**Based on Adjusted
2000 Census Boundary*

Nowata County

OKLAHOMA DEPARTMENT OF TRANSPORTATION
PLANNING & RESEARCH DIVISION
GIS MANAGEMENT BRANCH
200 N.E. 21ST STREET
OKLAHOMA CITY, OKLAHOMA 73105