




















PONCA CITY

Urban Area Boundary* and Functional Classification

-  INTERSTATE
-  OTHER FREEWAY / EXPRESSWAY
-  HIGHWAY PRINCIPAL ARTERIAL
-  HIGHWAY MINOR ARTERIAL
-  HIGHWAY COLLECTOR
-  URBAN PRINCIPAL ARTERIAL
-  URBAN MINOR ARTERIAL
-  URBAN COLLECTOR
-  MAJOR COUNTY COLLECTOR
-  MINOR COUNTY COLLECTOR
-  LOCAL ROADS
-  COUNTY BOUNDARY
-  URBAN AREA BOUNDARY
-  MUNICIPAL BOUNDARY
-  LAKES
-  MAJOR STREAMS
-  12U NLF ID UFC
-  1234C RFC NLF ID



FHWA
 DATE APPROVED: October 4, 2002
 By: Elizabeth Romero
 Division Administrator
 Federal Highway Administration

Revision Date: Sept 19 & Oct 30, 2007

URBAN AREA
 DATE APPROVED: September 30, 2002
 By: Tom Leonard
 Mayor: City of Ponca City

**Based on Adjusted
 2000 Census Boundary*
**Kay & Osage
 Counties**

OKLAHOMA DEPARTMENT OF TRANSPORTATION
 PLANNING & RESEARCH DIVISION
 GIS MANAGEMENT BRANCH
 200 N.E. 21ST STREET
 OKLAHOMA CITY, OKLAHOMA 73105

