

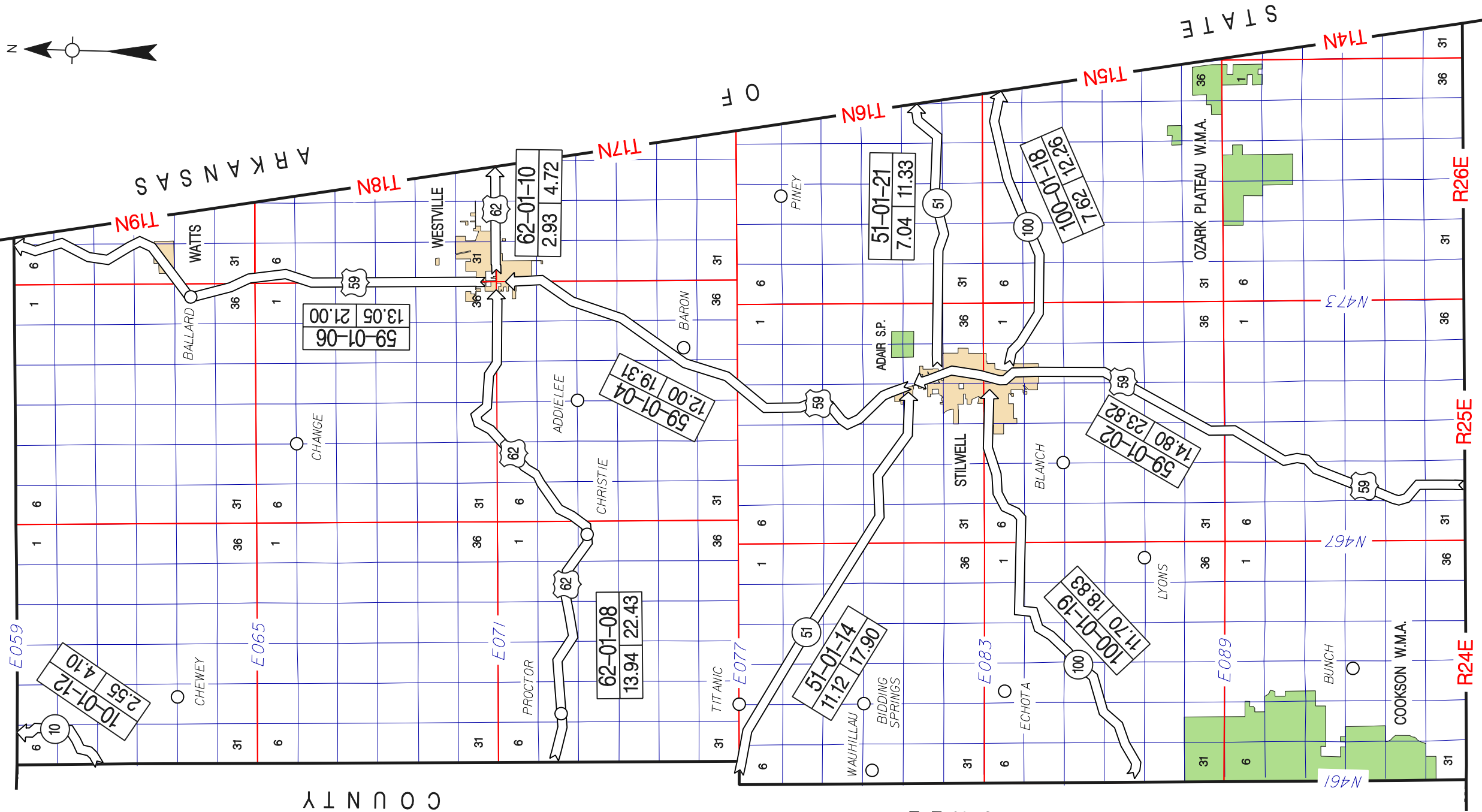
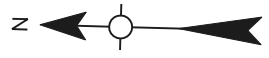
DELAWARE COUNTY

COUNTY

CHEROKEE

SEQUOYAH COUNTY

ADAIR COUNTY 01



10-01-12
2.55 | 4.10

59-01-06
13.05 | 21.00

62-01-08
13.94 | 22.43

59-01-04
12.00 | 19.31

62-01-10
2.93 | 4.72

51-01-14
11.12 | 17.90

51-01-21
7.04 | 11.33

100-01-19
11.70 | 18.83

100-01-18
7.29 | 12.26

59-01-02
14.80 | 23.82

N461

N467

N473

O F

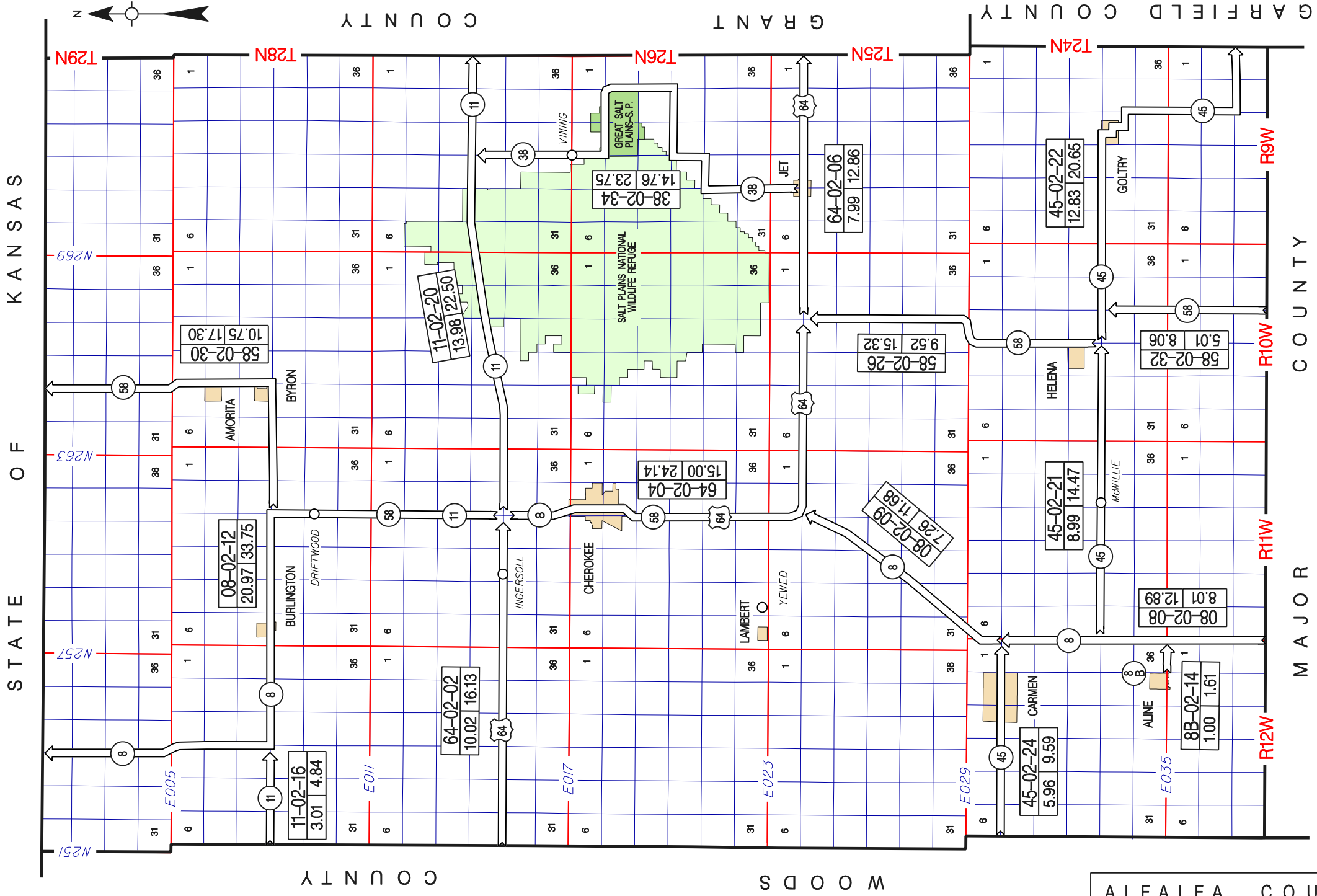
S T A T E

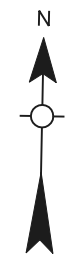
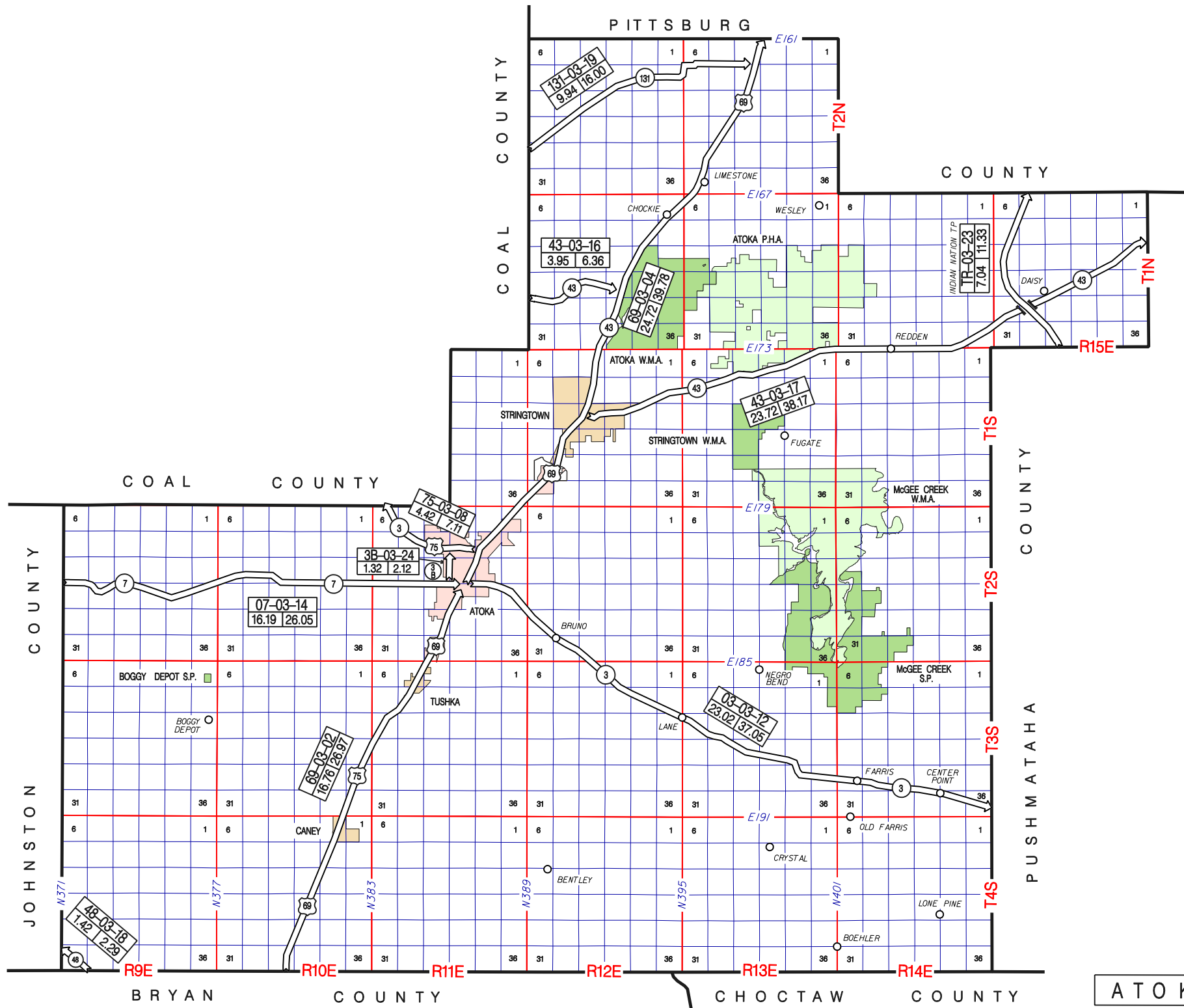
T14N

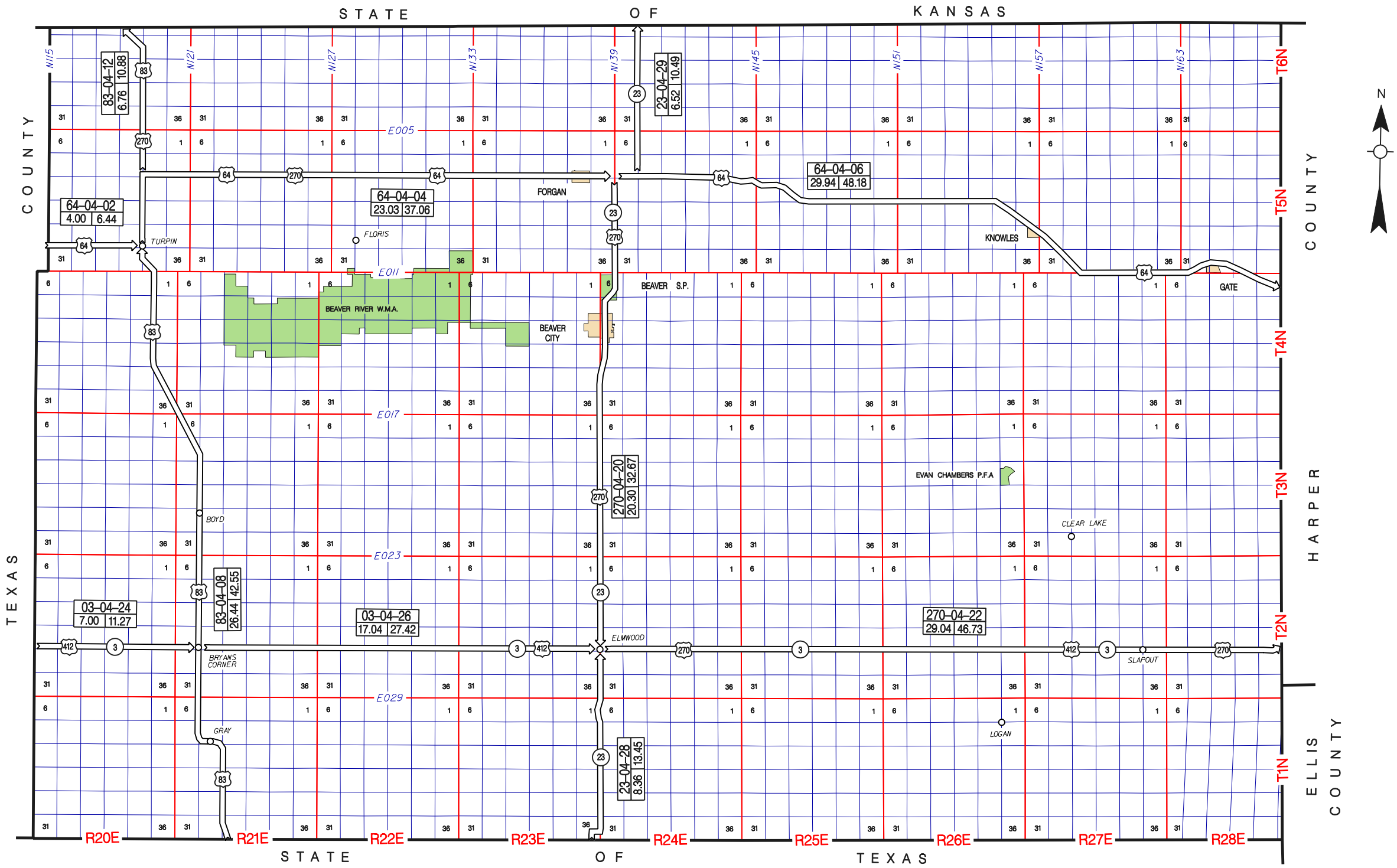
R24E

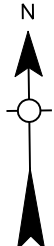
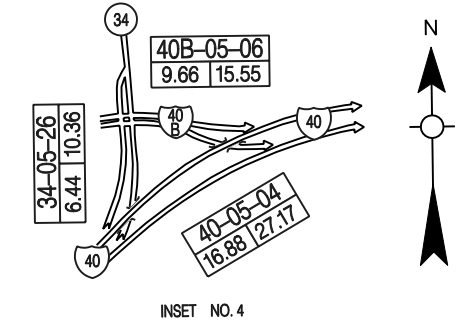
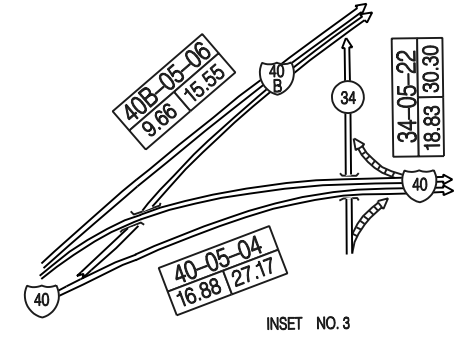
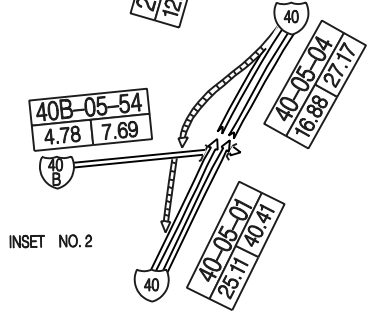
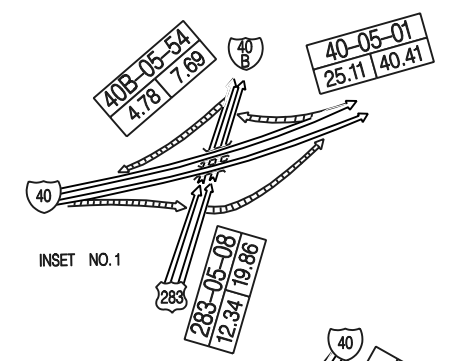
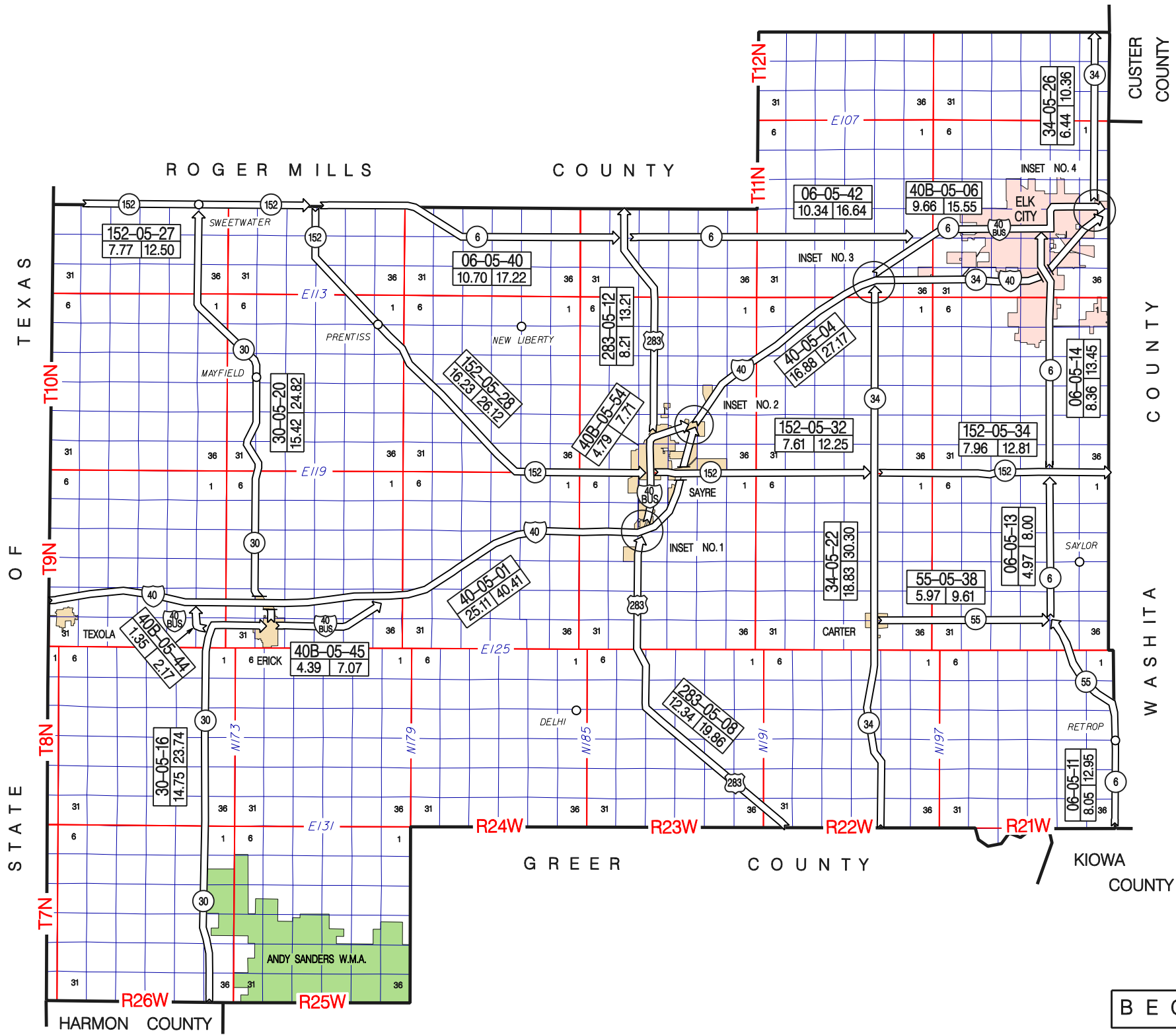
R25E

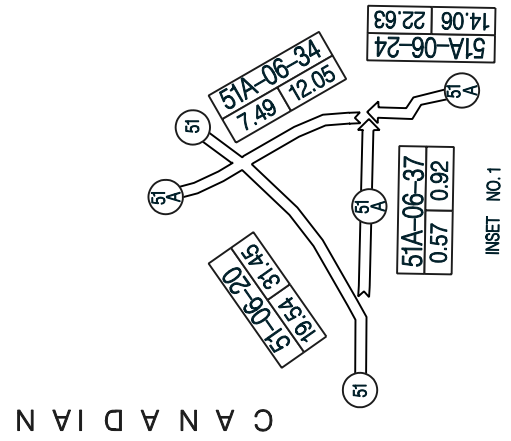
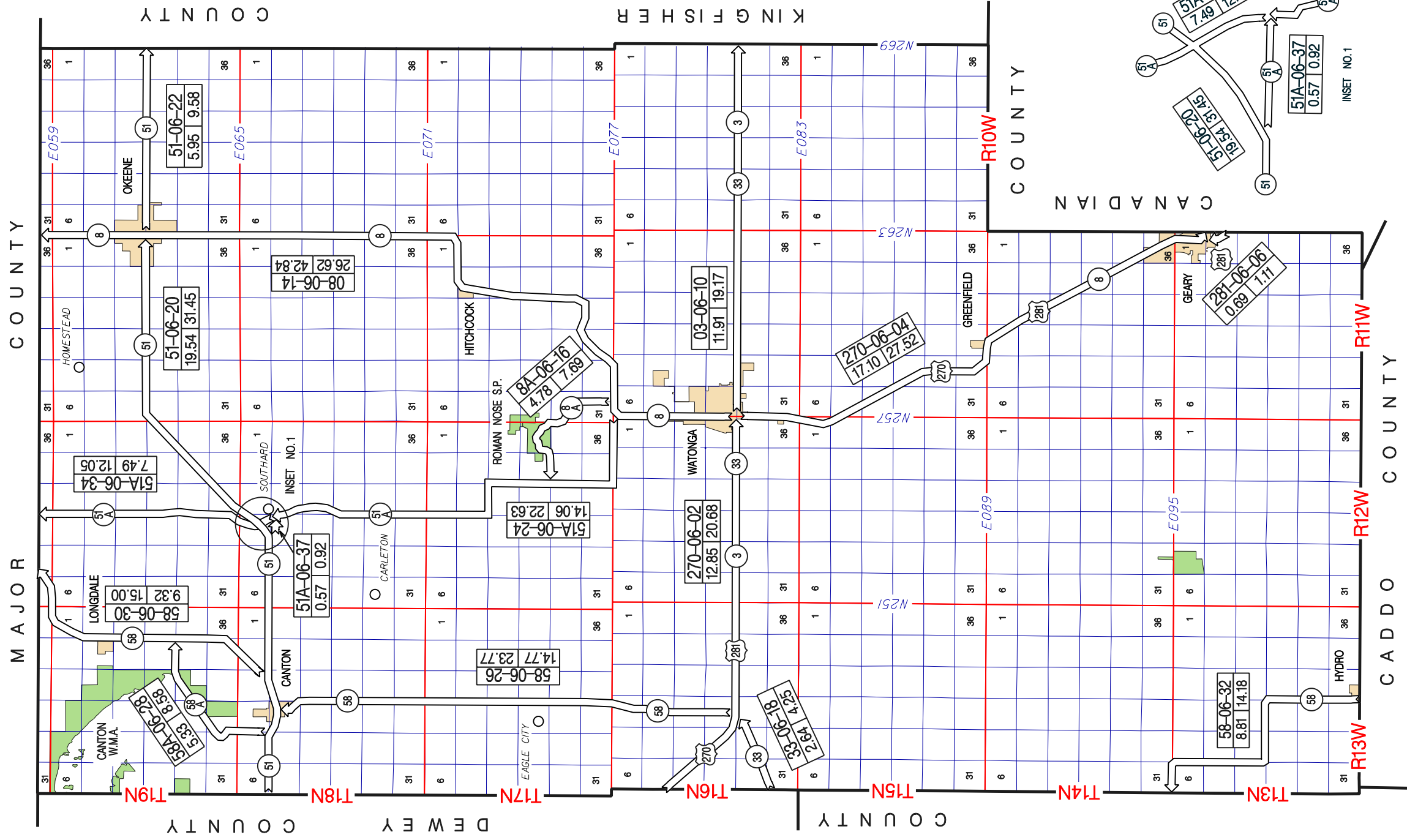
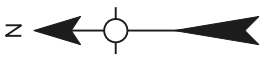
R26E











MAJOR COUNTY

COUNTY

COUNTY

CUSTER COUNTY

DEWEY COUNTY

BLAINE COUNTY

CANADIAN COUNTY

COUNTY

COUNTY

E059

51-06-22
5.95 | 9.58

51-06-20
19.54 | 31.45

51A-06-34
7.49 | 12.05

58-06-30
9.32 | 15.00

58A-06-28
5.33 | 8.38

51A-06-37
0.57 | 0.92

08-06-14
26.62 | 42.84

51A-06-24
14.06 | 22.63

58-06-26
14.77 | 23.77

8A-06-16
4.78 | 7.69

03-06-10
11.91 | 19.17

270-06-02
12.85 | 20.68

58-06-18
2.64 | 4.25

270-06-04
17.10 | 27.52

58-06-32
8.81 | 14.18

51A-06-34
7.49 | 12.05

51A-06-24
14.06 | 22.63

51A-06-37
0.57 | 0.92

281-06-06
0.69 | 1.11

INSET NO. 1

36

36

36

36

31

1

1

1

1

6

36

36

36

36

31

1

1

1

1

6

36

36

36

36

31

1

1

1

1

6

36

36

36

36

31

1

1

1

1

6

36

36

36

36

31

1

1

1

1

6

36

36

36

36

31

1

1

1

1

6

36

36

36

36

31

1

1

1

1

6

36

36

36

36

31

1

1

1

1

6

36

36

36

36

31

1

1

1

1

6

36

36

36

36

31

1

1

1

1

6

36

36

36

36

31

1

1

1

1

6

36

36

36

36

31

1

1

1

1

6

36

36

36

36

31

1

1

1

1

6

36

36

36

36

31

1

1

1

1

6

36

36

36

36

31

1

1

1

1

6

36

36

36

36

31

1

1

1

1

6

36

36

36

36

31

1

1

1

1

6

36

36

36

36

31

1

1

1

1

6

36

36

36

36

31

1

1

1

1

6

36

36

36

36

31

36

36

36

36

31

1

1

1

1

6

36

36

36

36

31

1

1

1

1

6

36

36

36

36

31

1

1

1

1

6

36

36

36

36

31

1

1

1

1

6

36

36

36

36

31

1

1

1

1

6

36

36

36

36

31

1

1

1

1

6

36

36

36

36

31

1

1

1

1

6

36

36

36

36

31

1

1

1

1

6

36

36

36

36

31

1

1

1

1

6

36

36

36

36

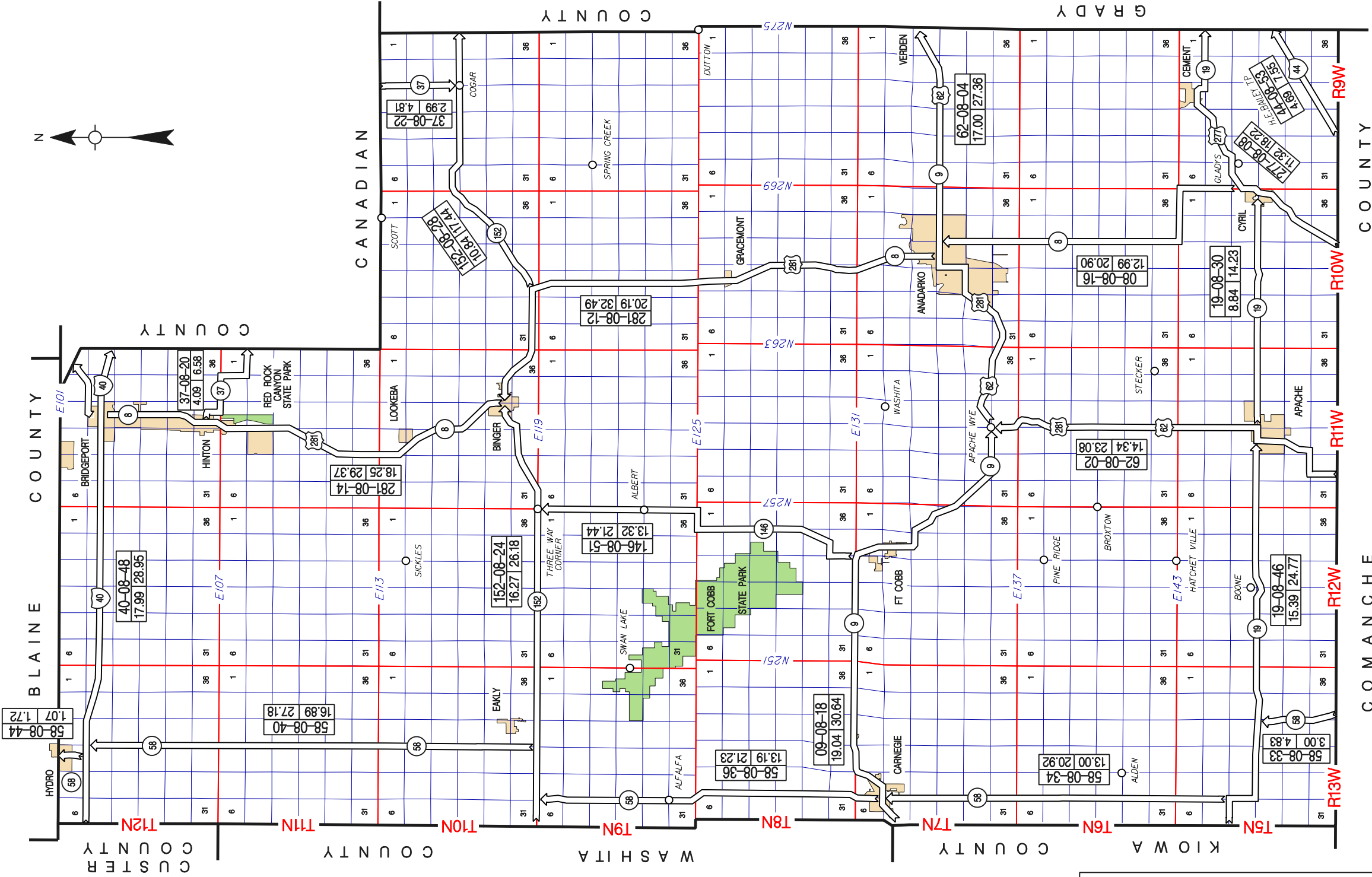
31

1

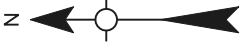
1

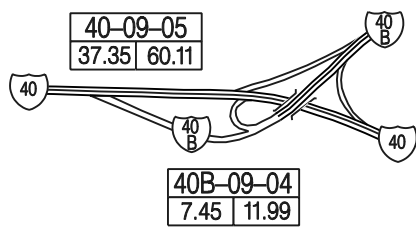
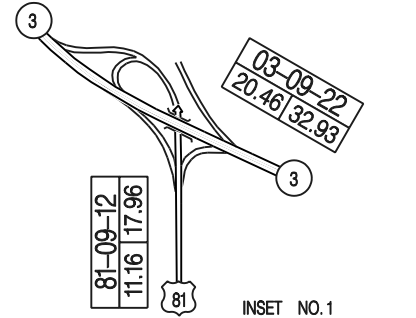
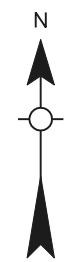
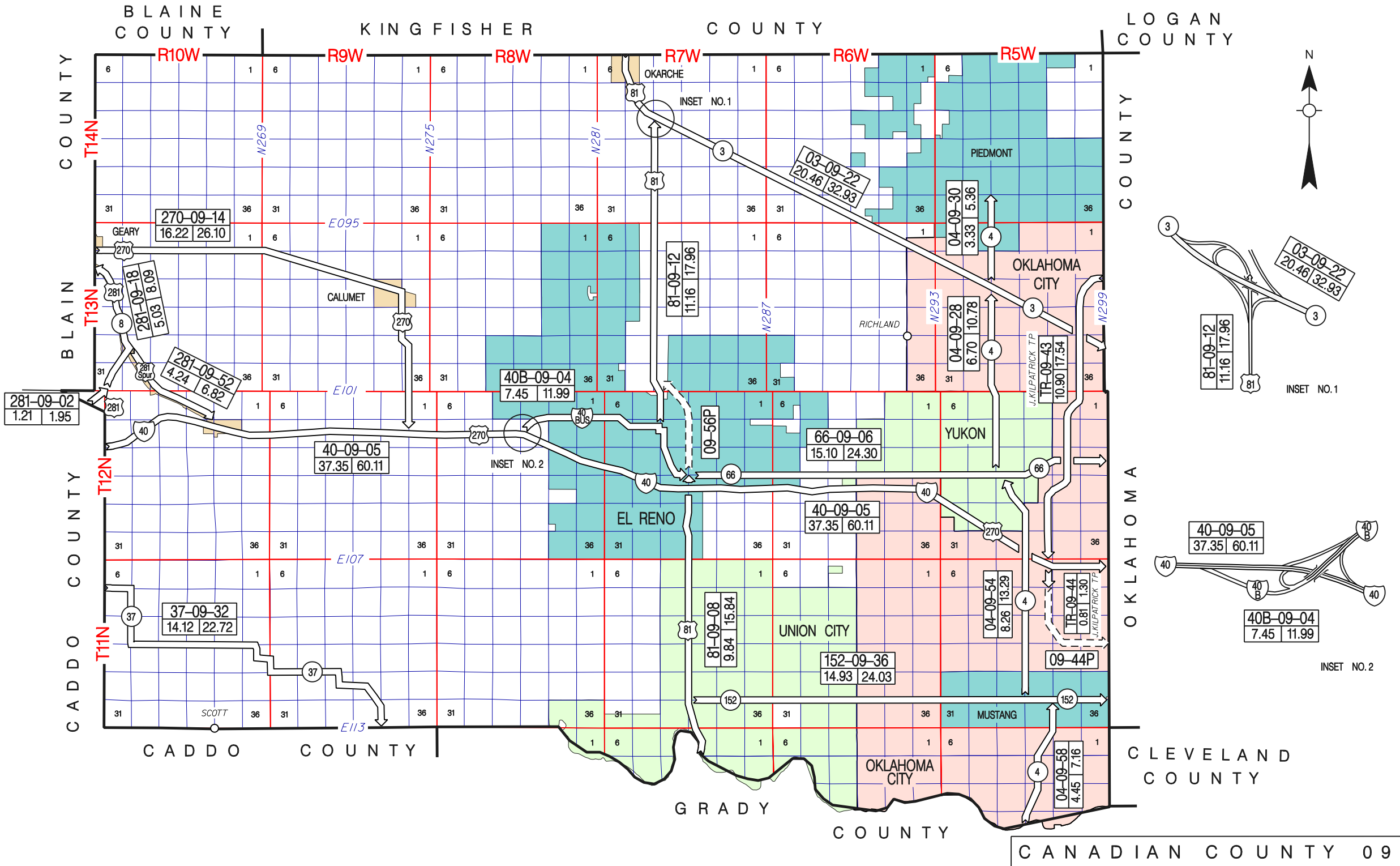
1

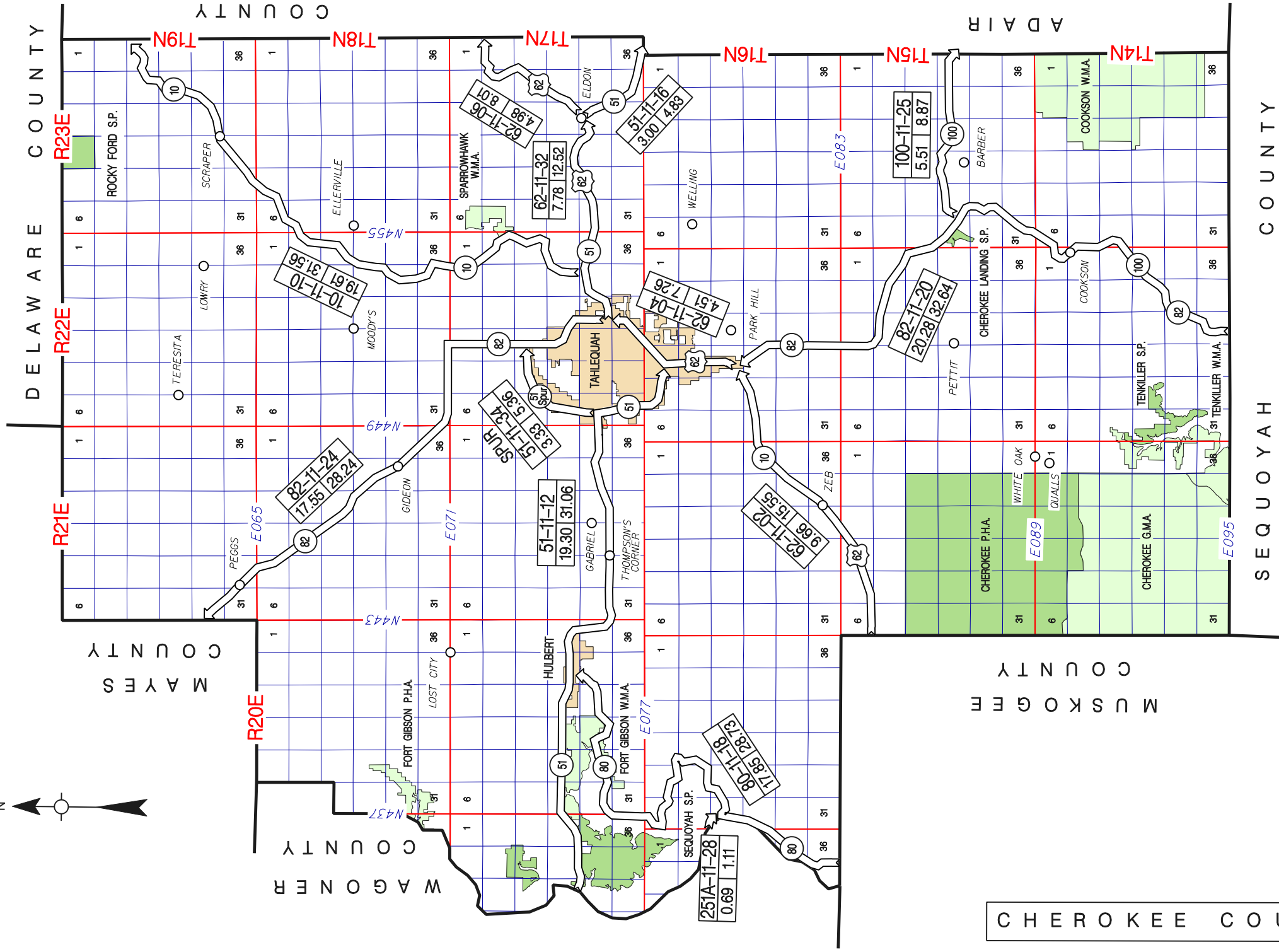
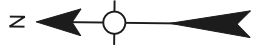
1

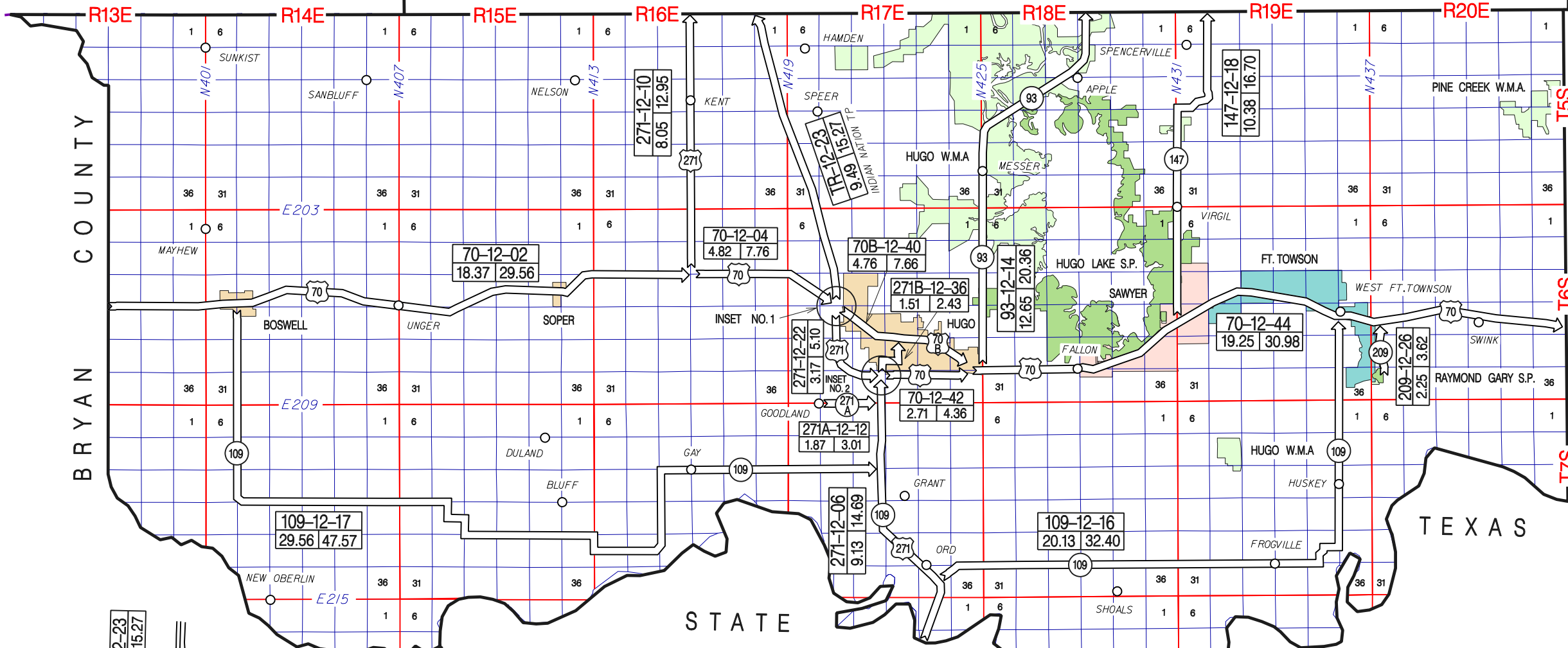


BLAINE COUNTY CANADIAN COUNTY WASHITA COUNTY KIOWA COUNTY COMANCHE COUNTY







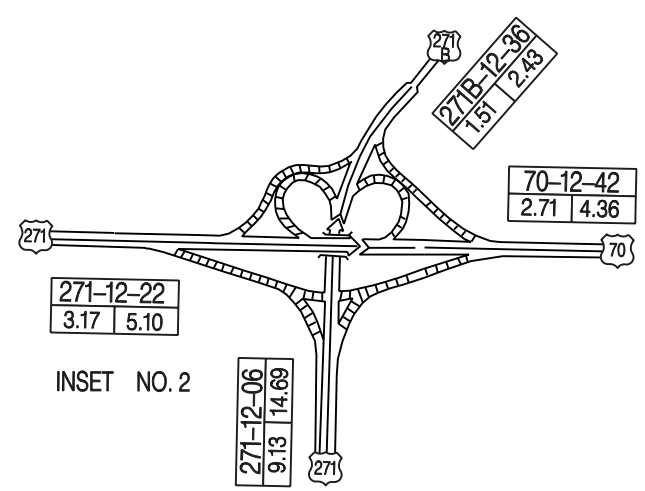
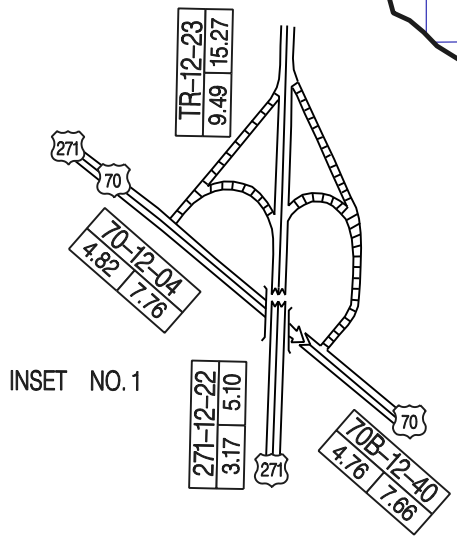


BRYAN COUNTY
MCCURTAIN COUNTY

TEXAS

STATE

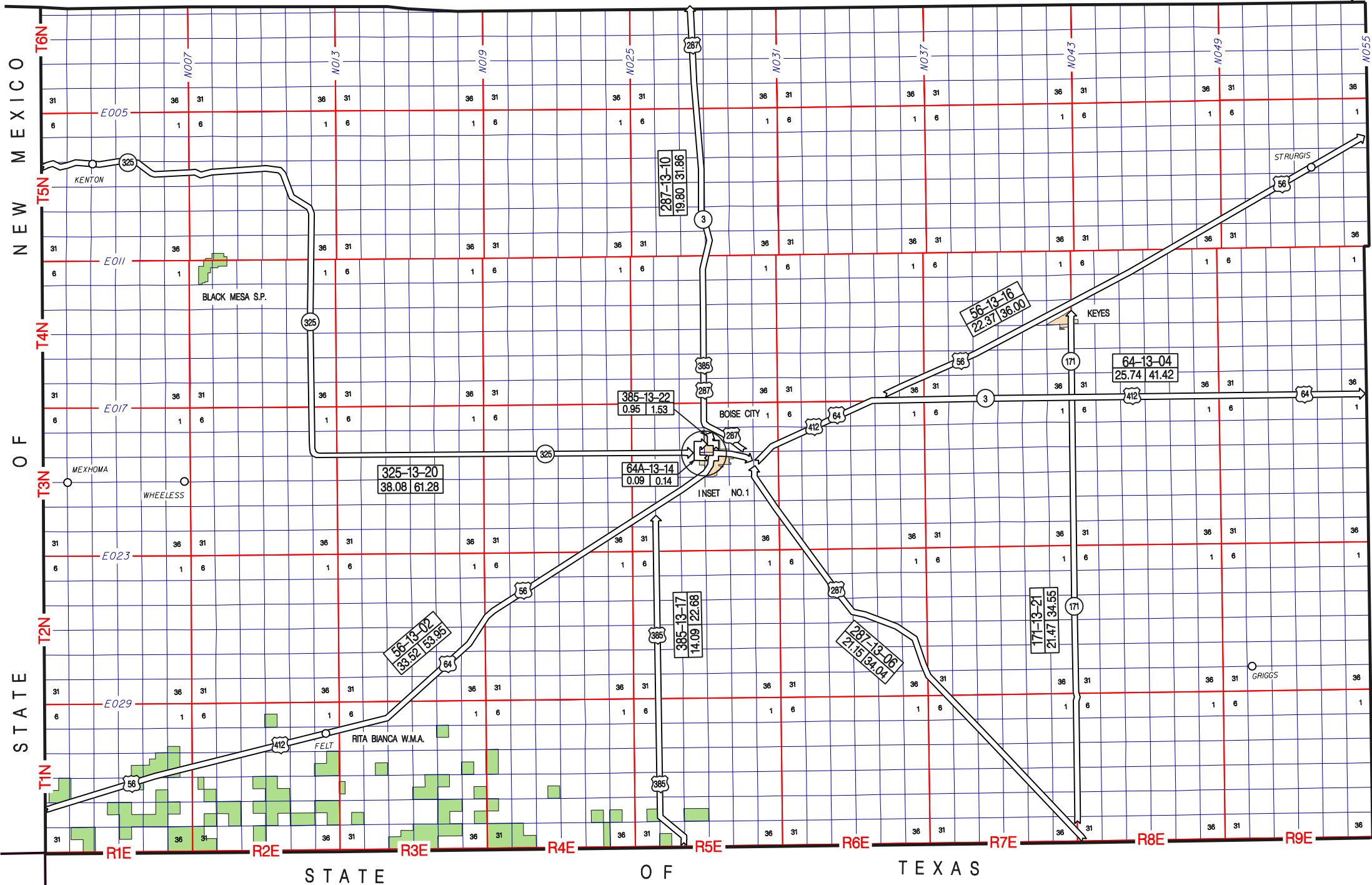
O F



STATE

OF

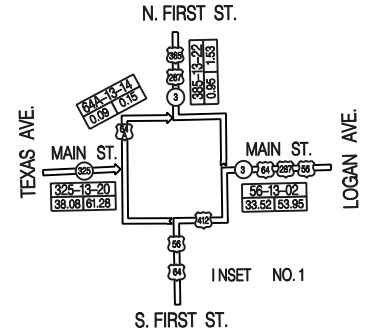
COLORADO



NEW MEXICO

COUNTY

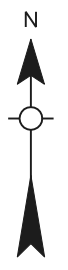
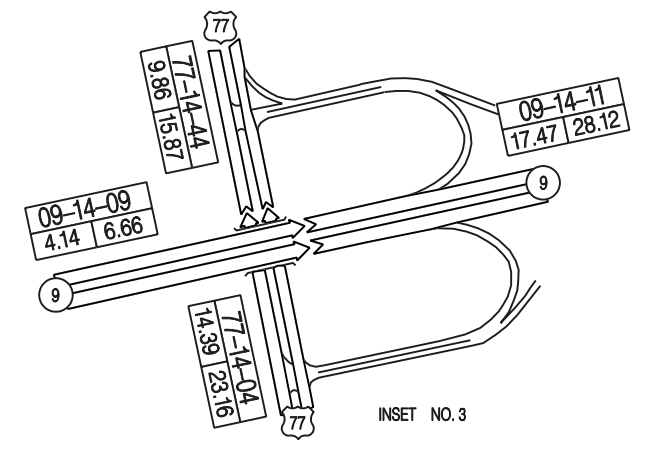
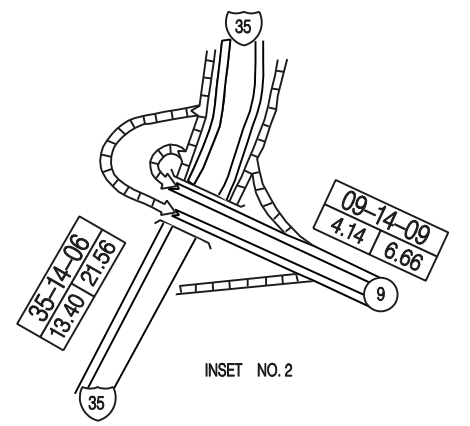
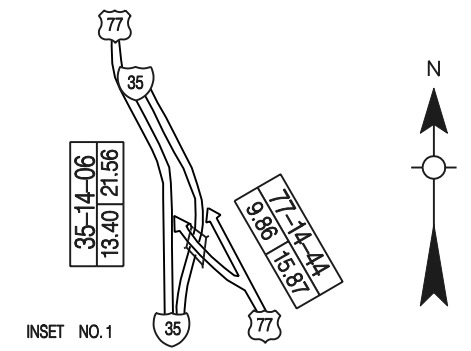
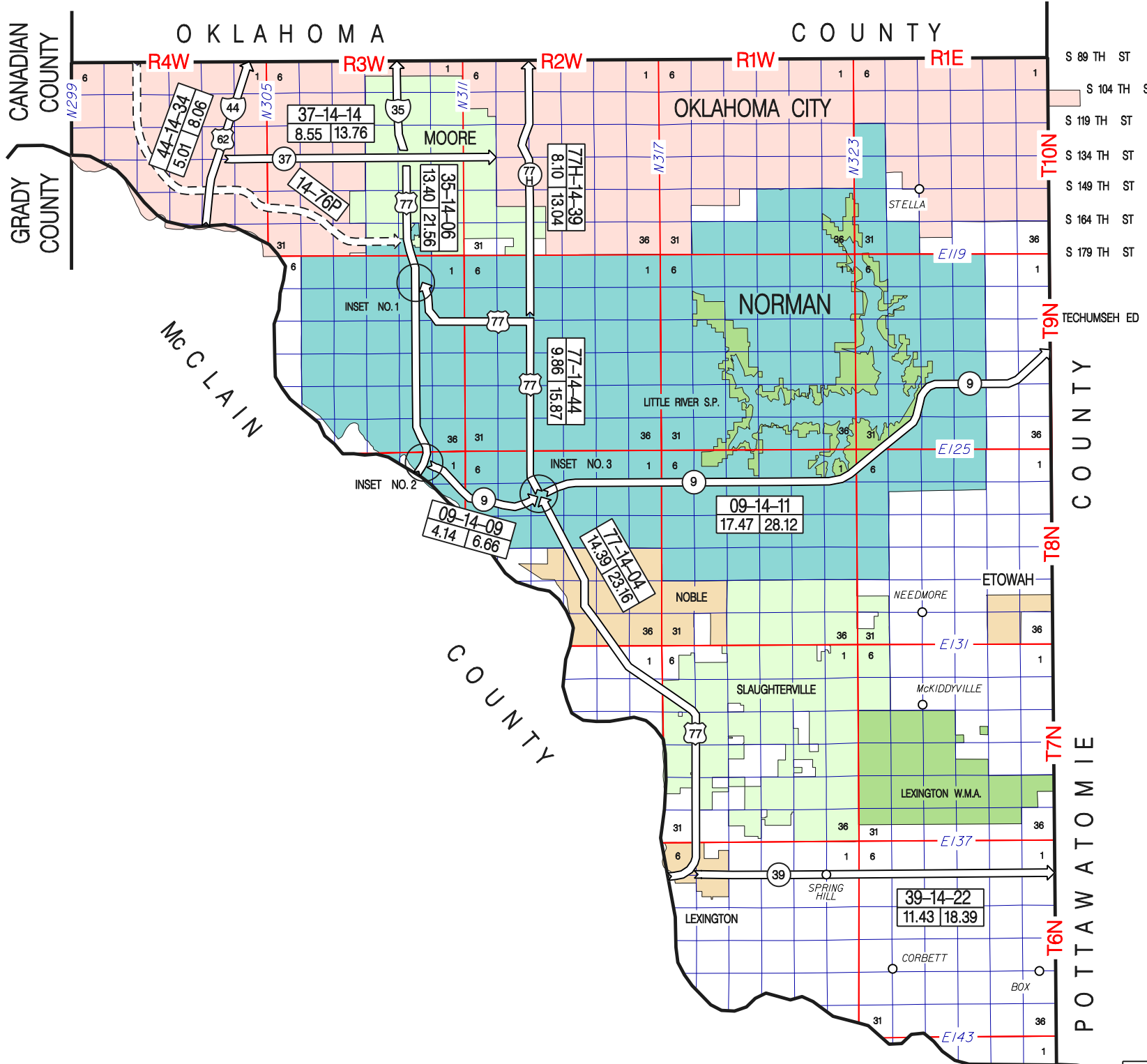
TEXAS

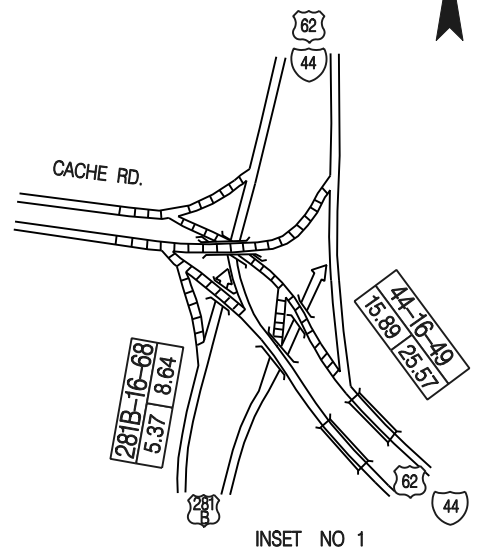
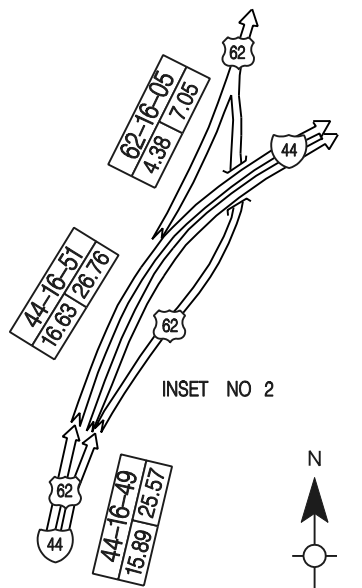
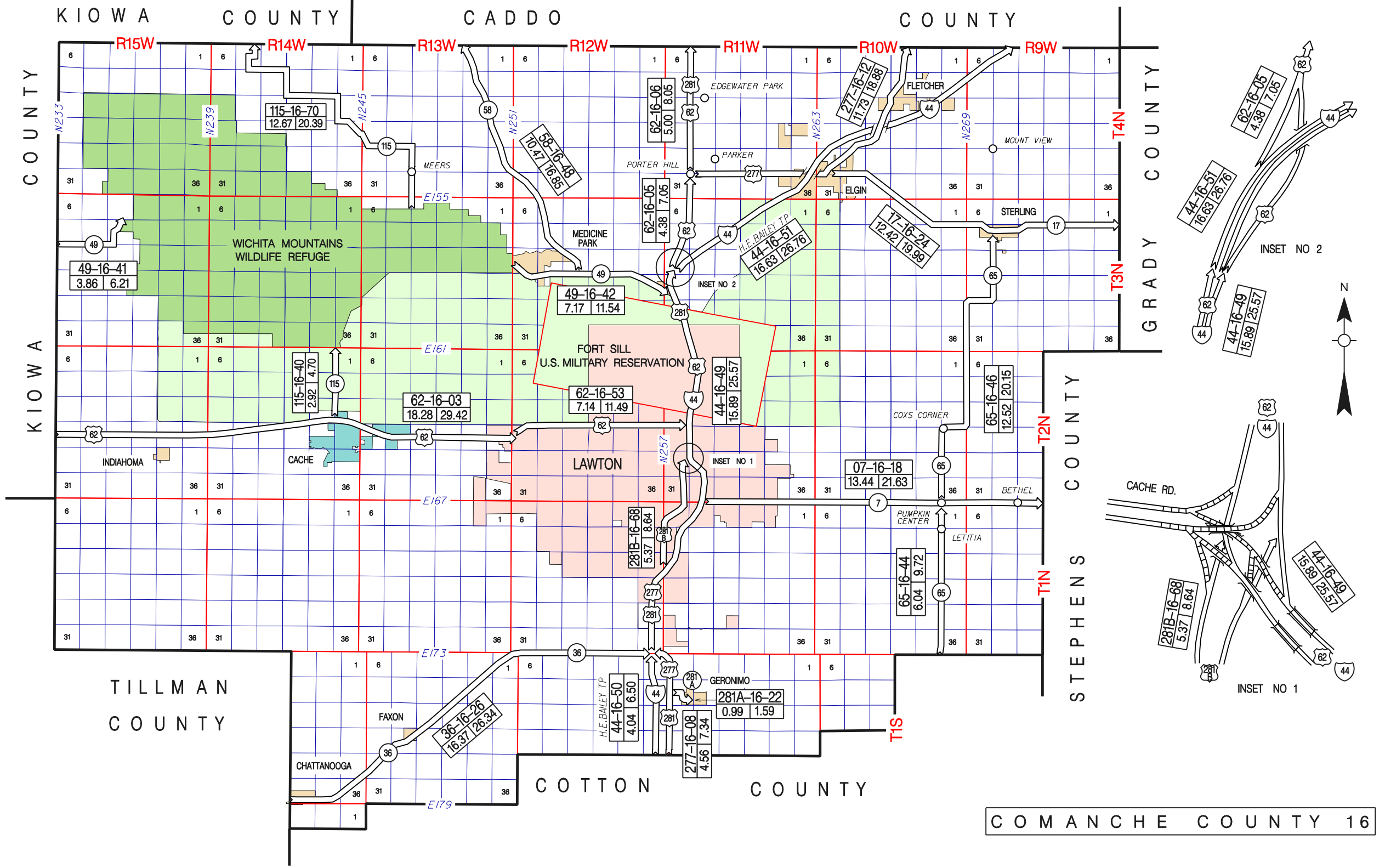


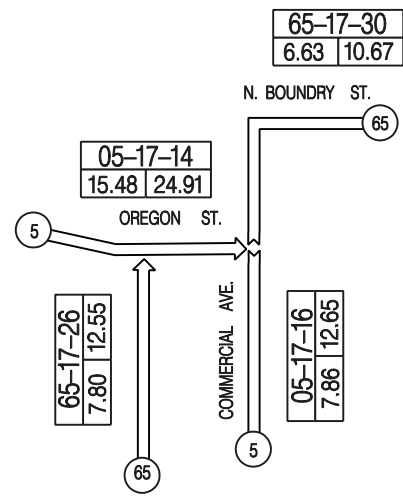
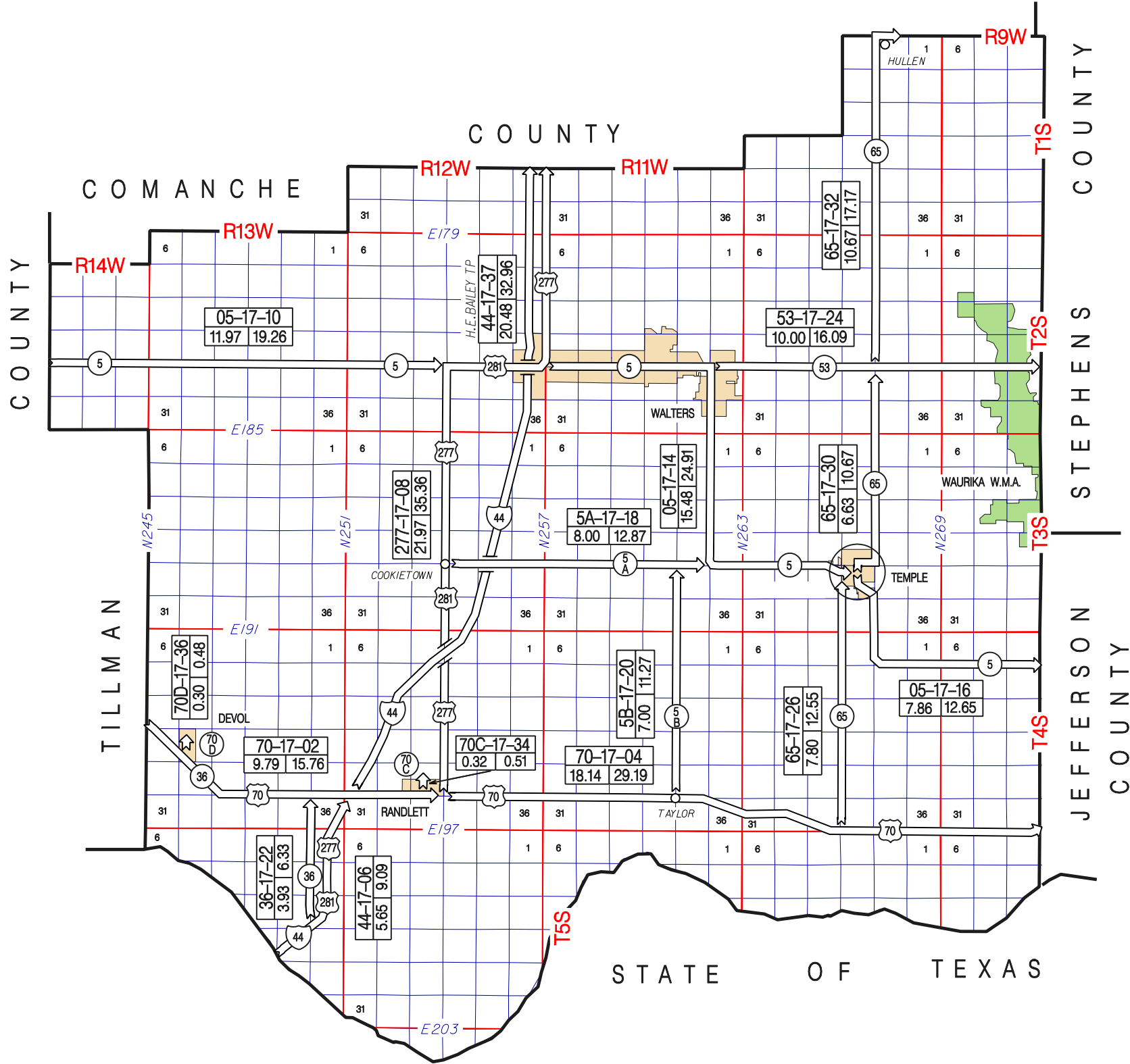
STATE

OF

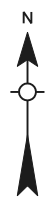
TEXAS

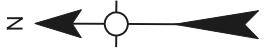




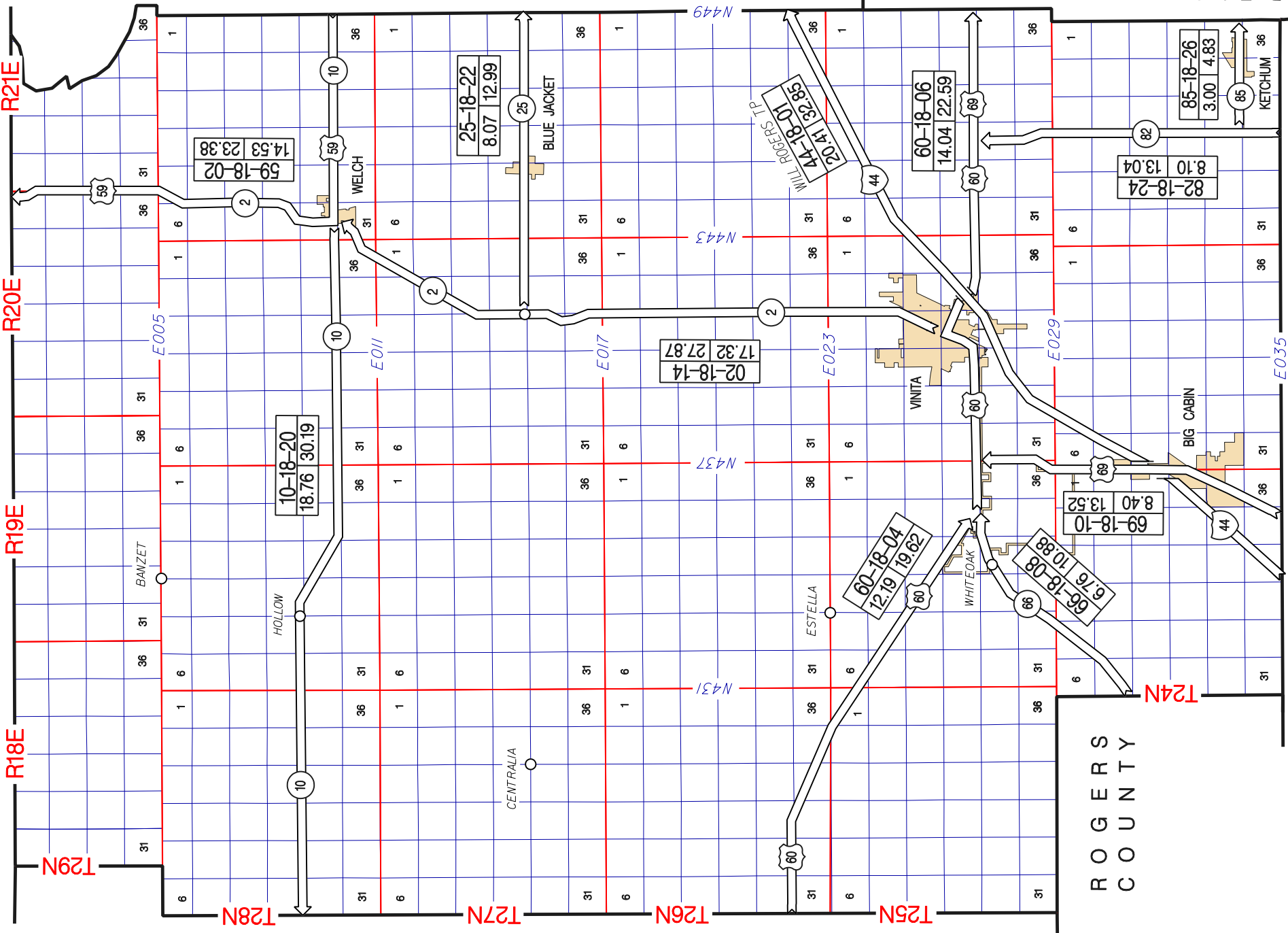


INSET NO.1





STATE OF KANSAS



R21E

R20E

R19E

R18E

T29N

T28N

T27N

T26N

T25N

T24N

COUNTY

OTTAWA COUNTY

DELAWARE COUNTY

MAYES COUNTY

COUNTY

NO WATA

CRAIG COUNTY 18

59-18-02
14.53 23.38

10-18-20
18.76 30.19

25-18-22
8.07 12.99

02-18-14
17.32 27.87

60-18-04
12.19 19.62

60-18-06
14.04 22.59

66-18-08
6.76 10.88

69-18-10
8.40 13.52

82-18-24
8.10 13.04

85-18-26
3.00 4.83

CENTRALIA

ESTELLA

WHITEOAK

VINITA

BIG CABIN

KETCHUM

BLUE JACKET

HOLLOW

WELCH

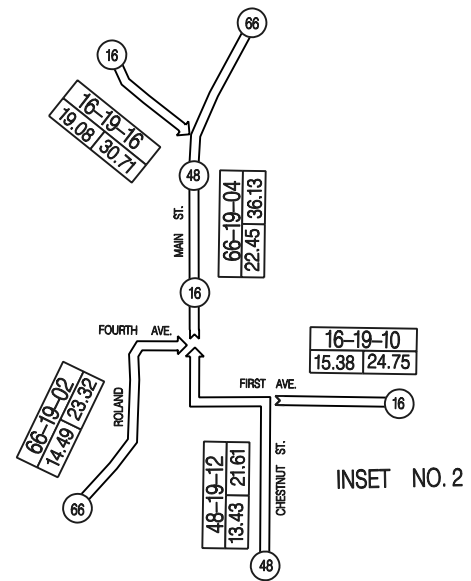
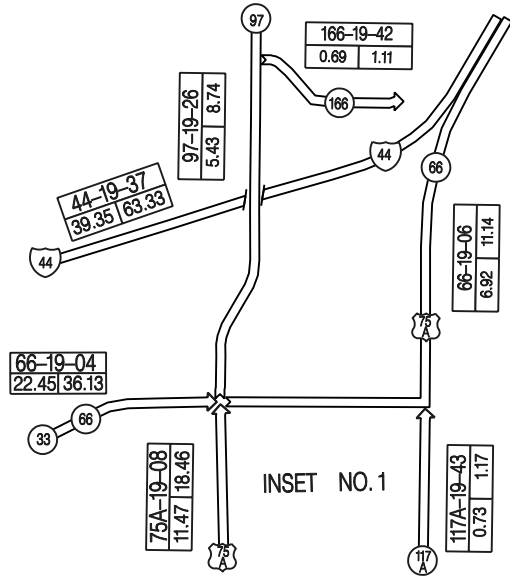
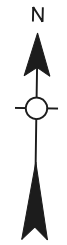
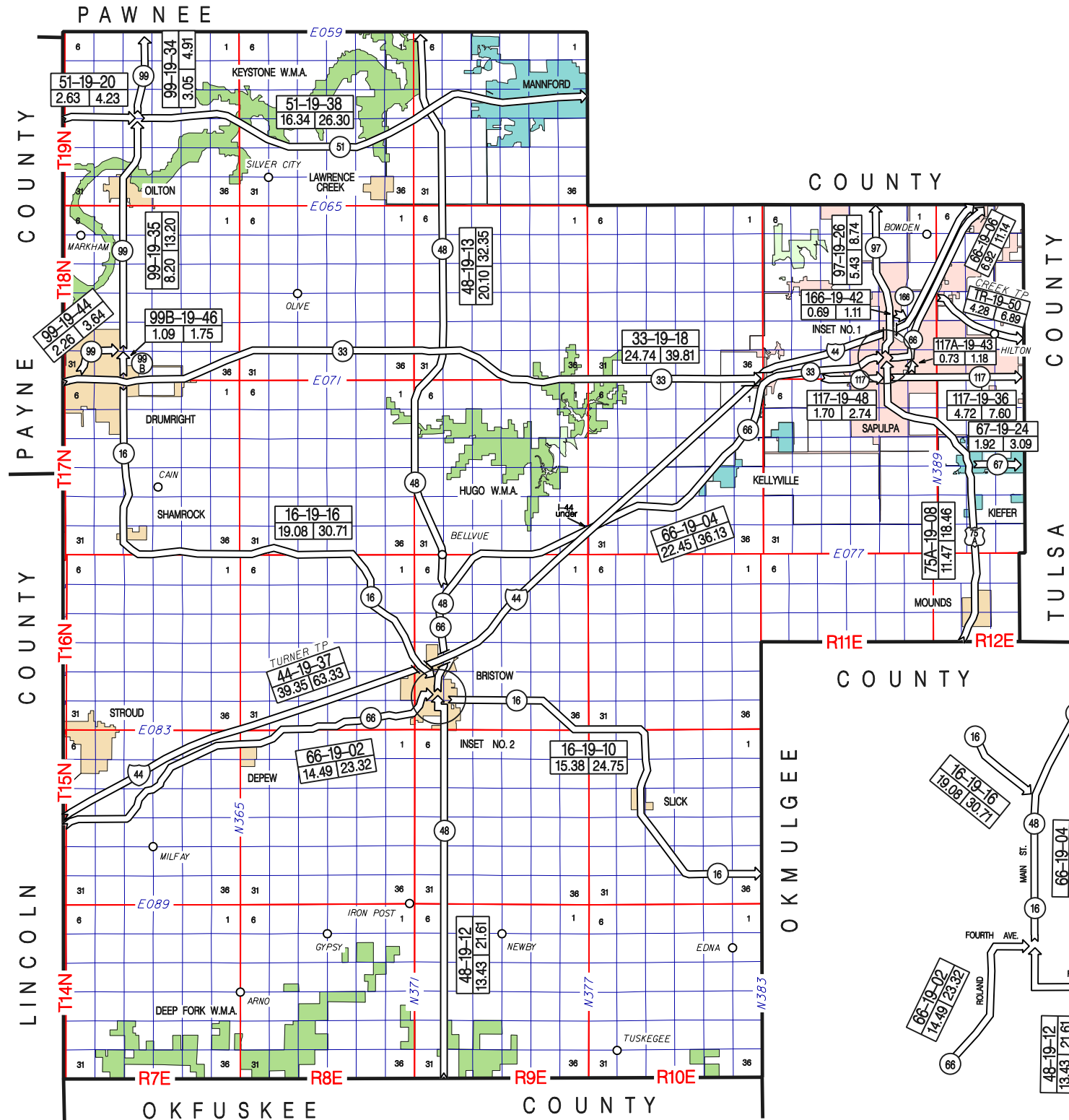
N449

N443

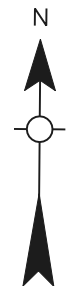
N437

N431

WILL ROGERS TR



DEWEY COUNTY



ROGER MILLS COUNTY

BECKHAM COUNTY

BLAINE COUNTY

CADDO COUNTY

R20W

R19W

R18W

R17W

R16W

R15W

R14W

N203

N209

N215

N221

N227

N233

N239

T15N

T14N

T13N

T12N

34-20-22
12.38 19.92

183-20-12
10.08 16.22

47-20-26
12.70 20.44

33-20-18
21.83 35.13

54-20-32
16.00 25.75

33-20-14
23.48 37.79

183-20-10
10.55 16.98

34-20-20
6.00 9.66

73-20-42
11.87 19.10

40B-20-54
1.58 2.54

73-20-44
10.62 17.09

40B-20-47
4.90 7.89

40-20-04
17.11 27.54

44-20-41
12.44 20.02

40-20-02
13.58 21.85

183-20-06
3.61 5.81

54-20-28
4.88 7.85

WASHITA NATATIONAL W.M.A.

FOSS S.P.

STAFFORD

CLINTON

ARAPAHO

WEATHERFORD

ANTHON SUNSET

INDEPENDENCE

THOMAS

CUSTER CITY

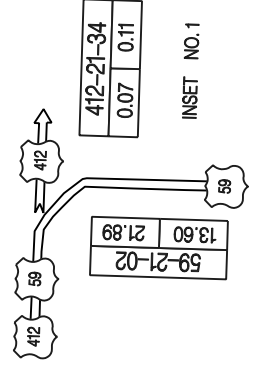
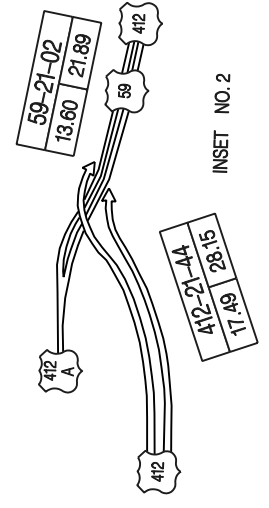
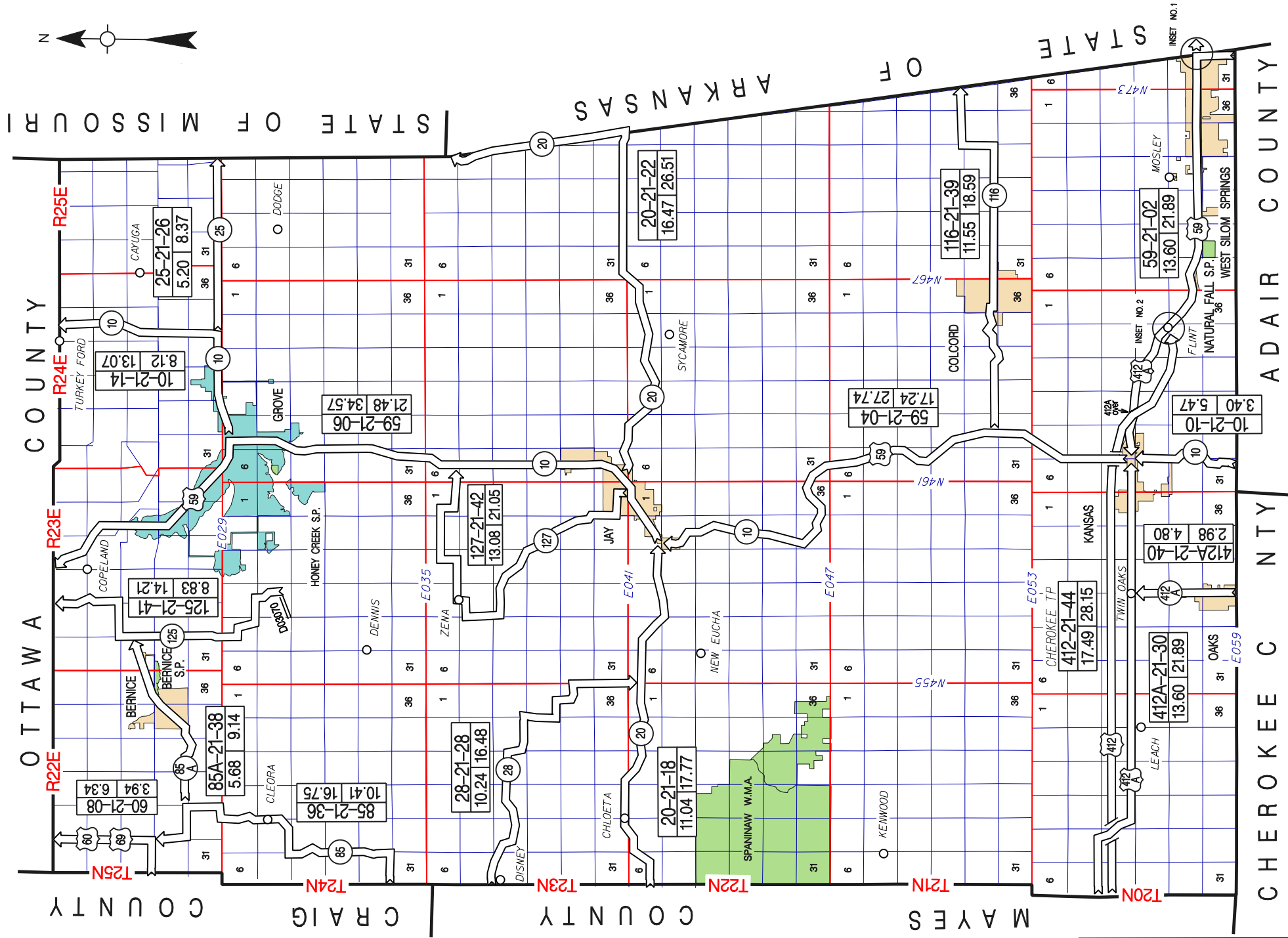
HAMMON

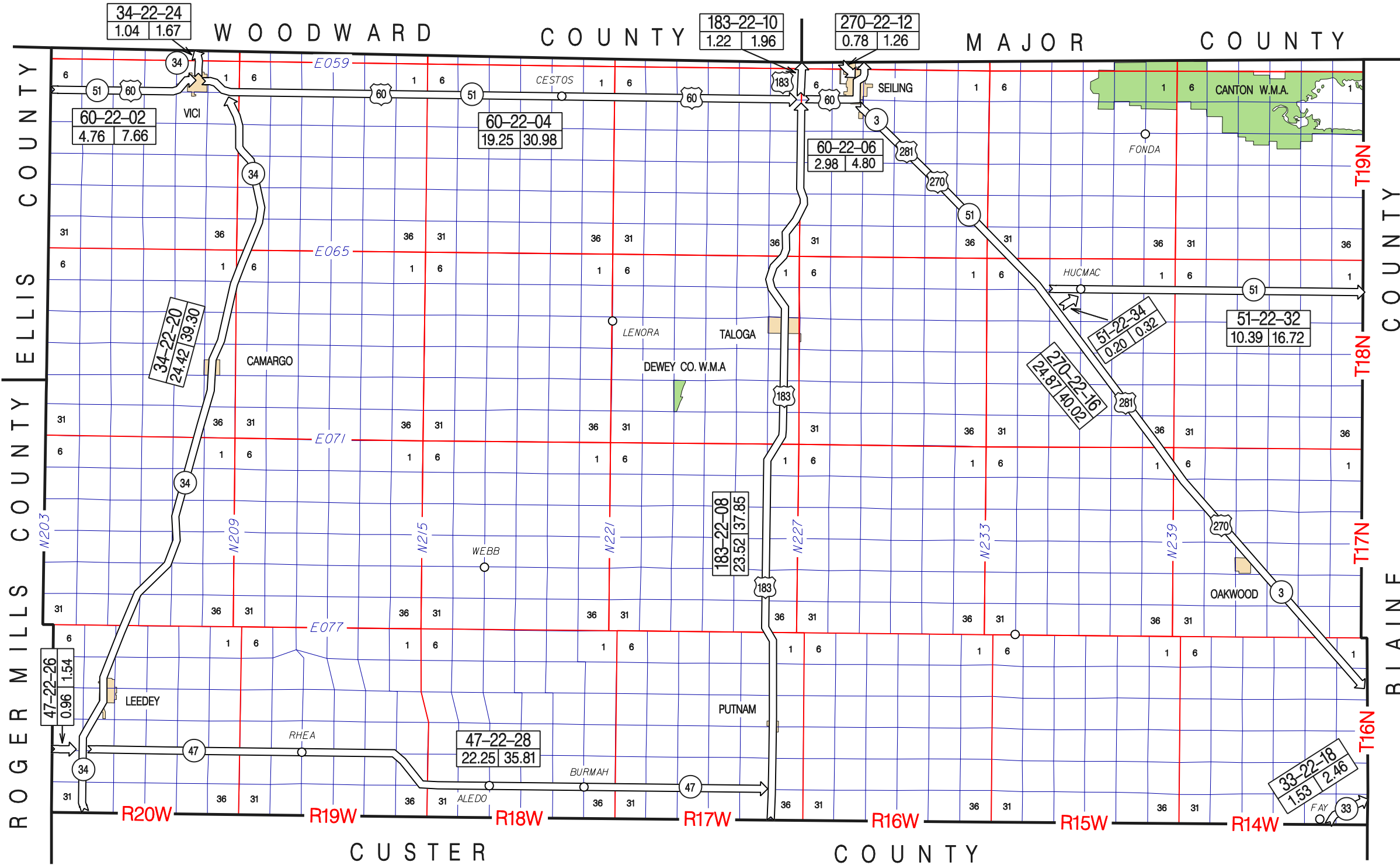
BUTLER

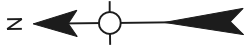
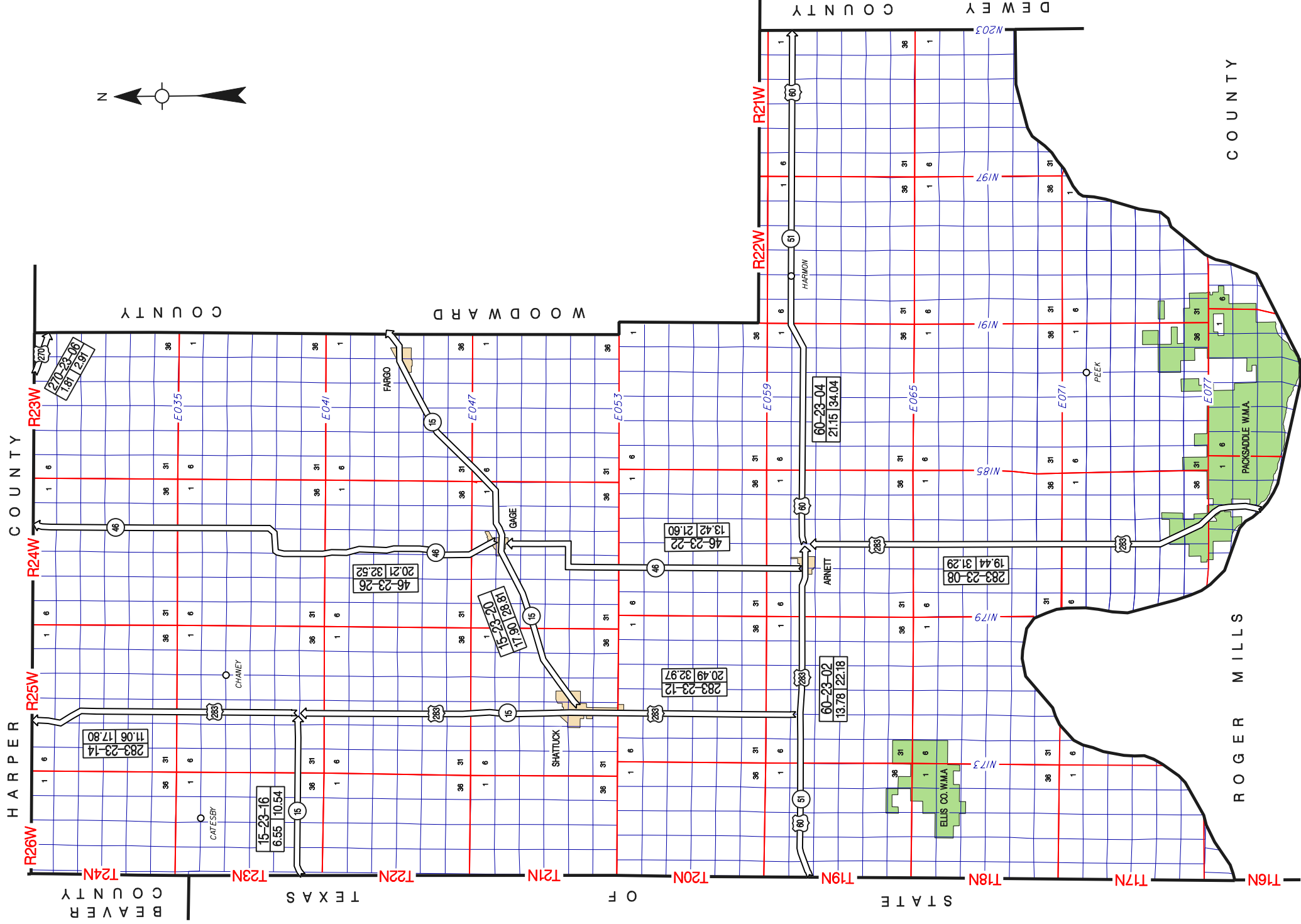
ARAPAHO

WASHITA COUNTY

CADDO COUNTY







HARPER COUNTY
WOODWARD COUNTY
DEWEY COUNTY
BEAVER COUNTY
TEXAS
OF STATE
ROGER MILLS COUNTY

R26W R25W R24W R23W R22W R21W
T16N T17N T18N T19N T20N T21N T22N T23N T24N

283-23-14 11.06 | 17.80
15-23-16 6.55 | 10.54
20.21 | 32.52
46-23-26
15-23-20 11.90 | 19.81
13.42 | 21.60
46-23-22
20.49 | 32.97
283-23-12
60-23-02 13.78 | 22.18
60-23-04 21.15 | 34.04
19.44 | 31.29
283-23-08
13.78 | 22.18

CATESBY CHANEY SHATTUCK GAGE FARGO HARMON ARNETT PEEK
ELLIS CO. W.M.A. PACKSADDLE W.M.A.

ALFAFA COUNTY

COUNTY

COUNTY

NOBLE

MAJOR

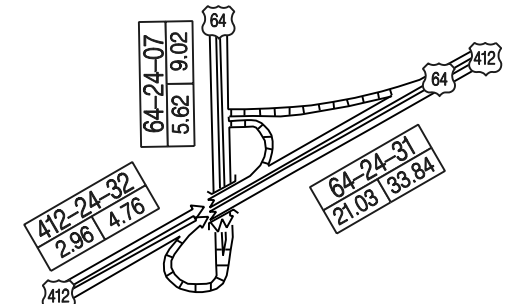
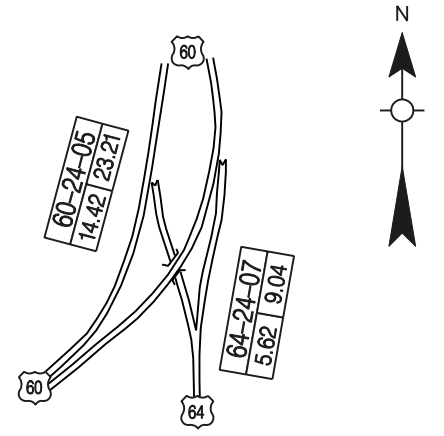
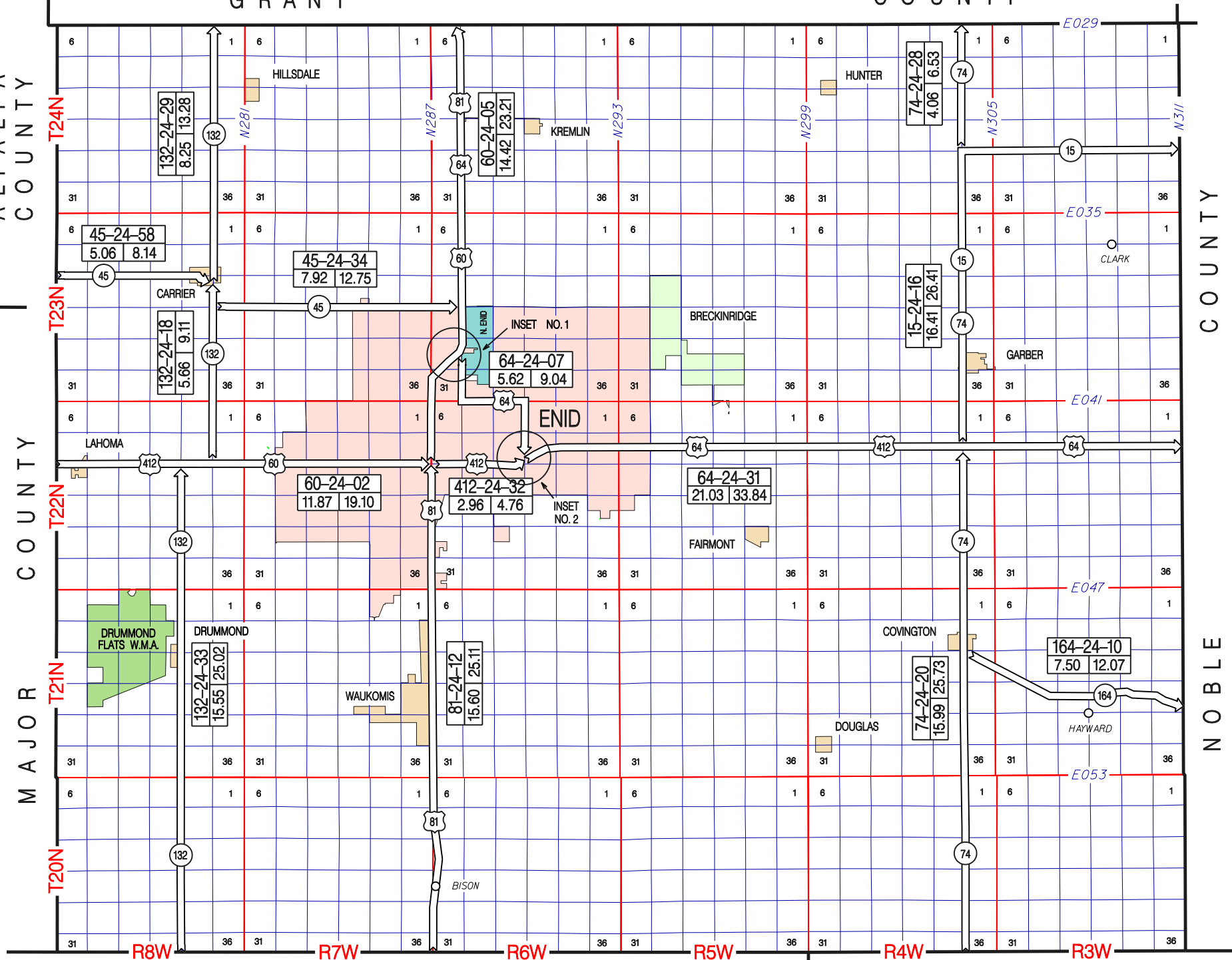
KINGFISHER COUNTY

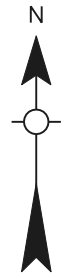
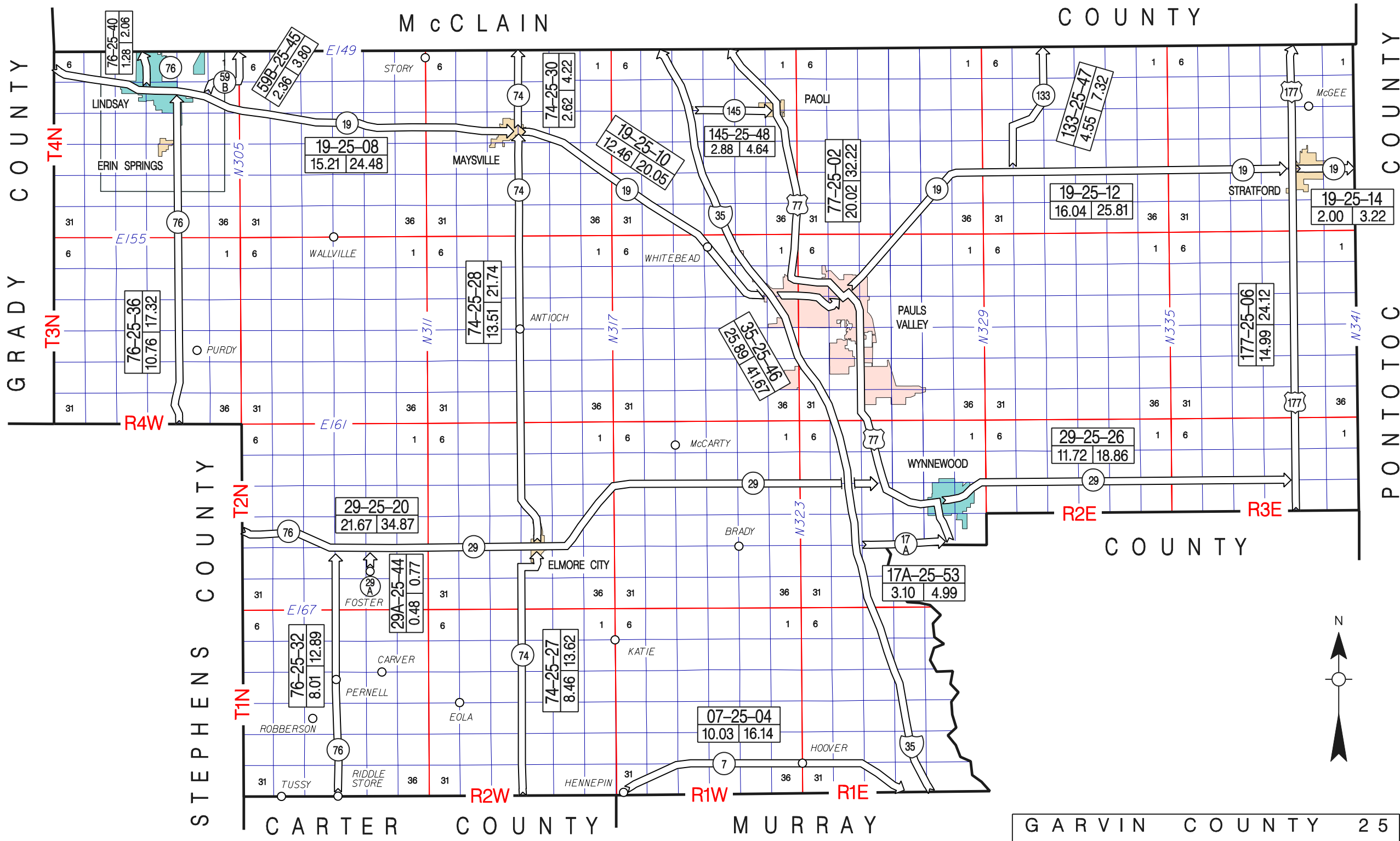
COUNTY

LOGAN COUNTY

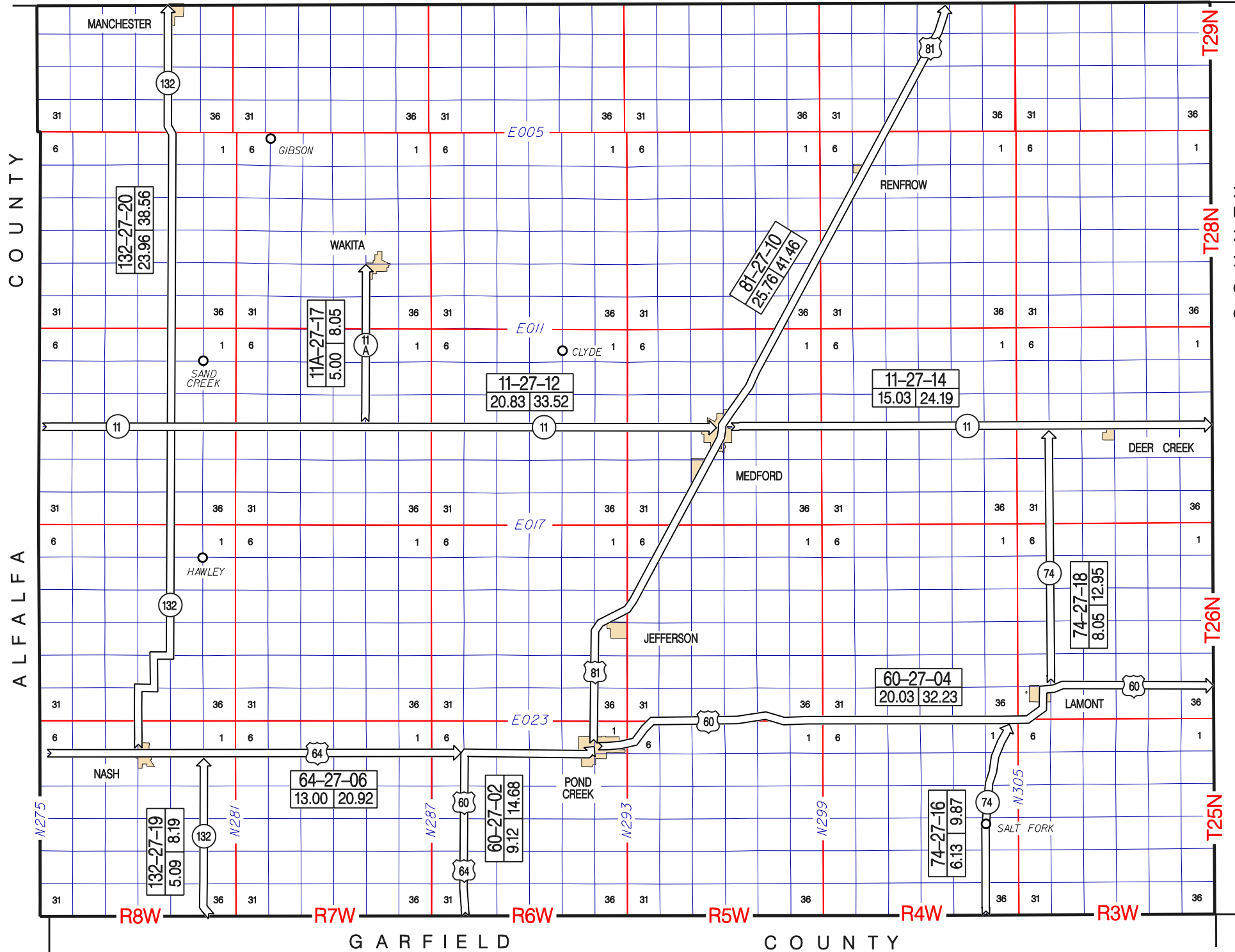
COUNTY

GARFIELD COUNTY 24

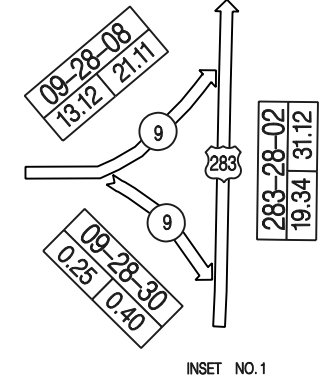
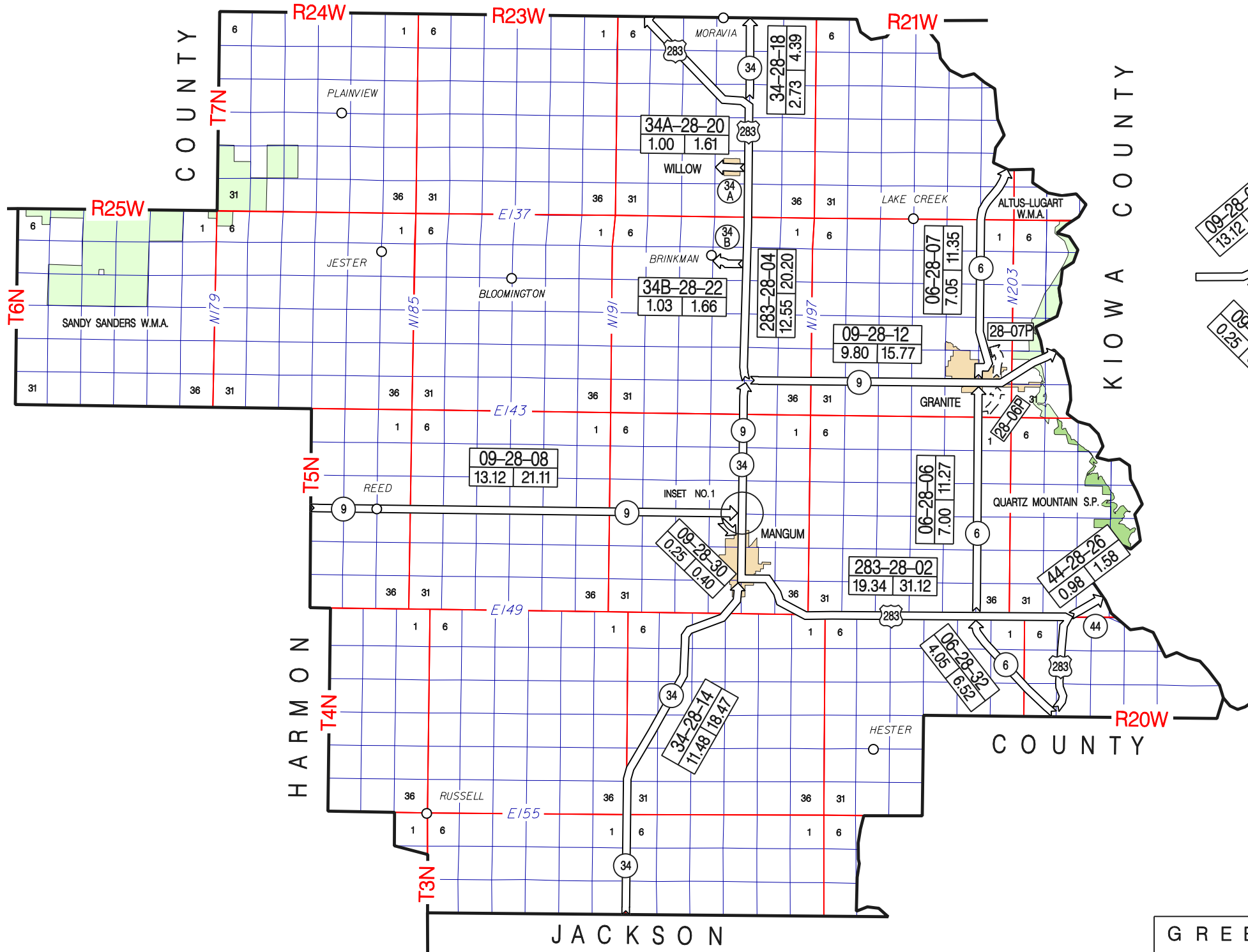




STATE OF KANSAS



BECKHAM COUNTY

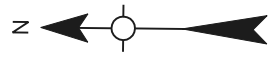
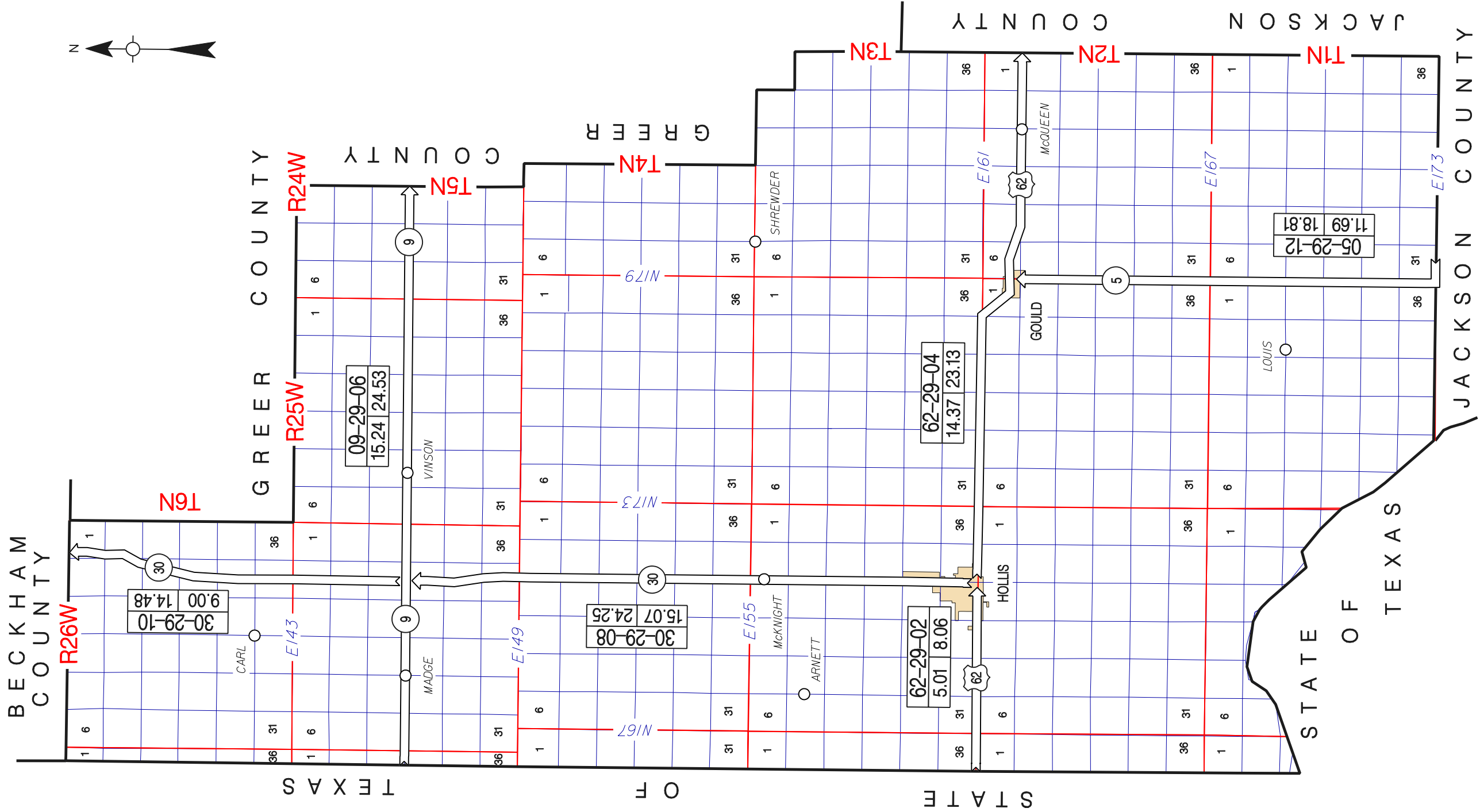


HARMON COUNTY

KIOWA COUNTY

COUNTY

JACKSON



BECKHAM COUNTY

GREER COUNTY

TEXAS

OF

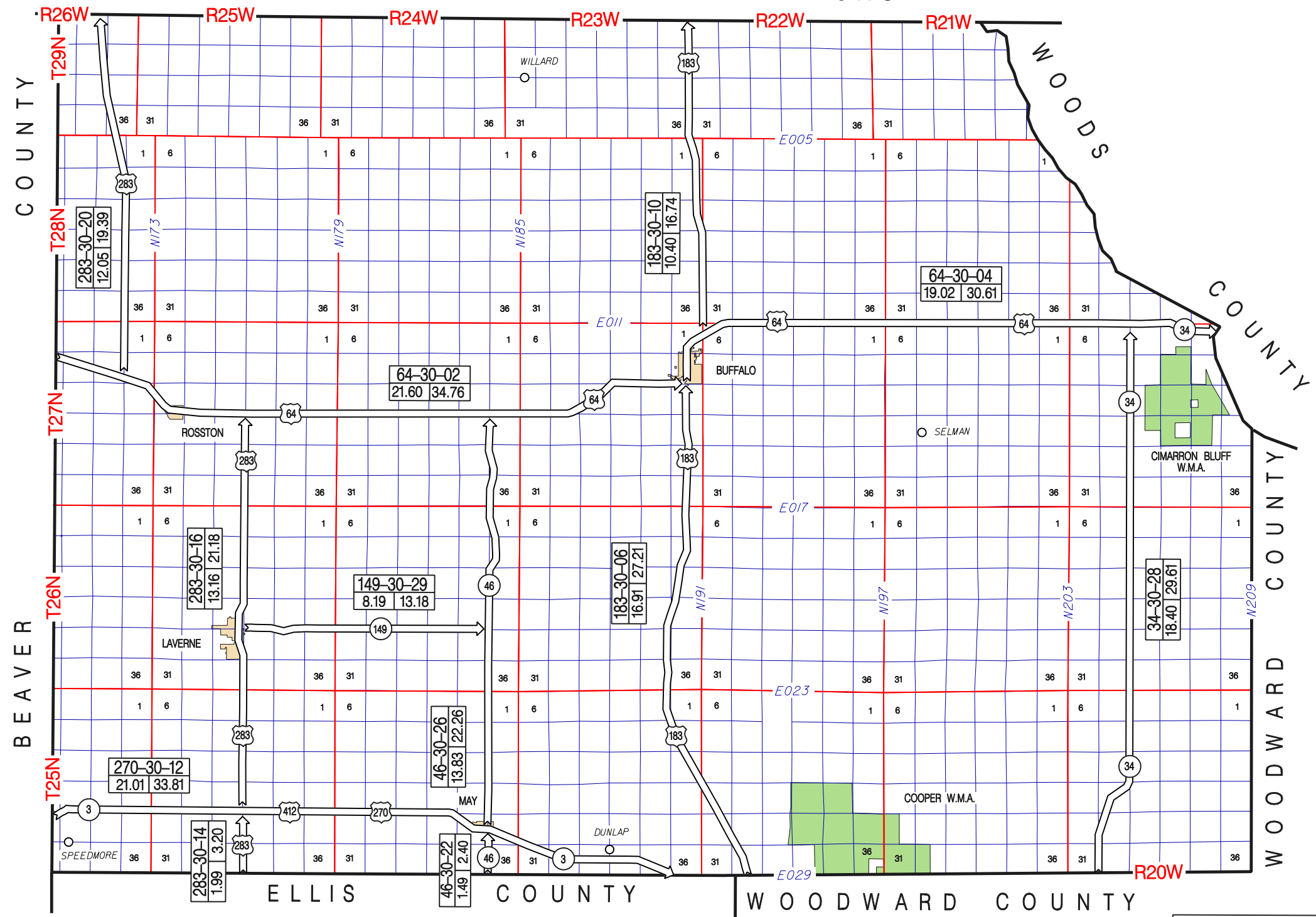
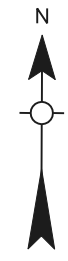
STATE

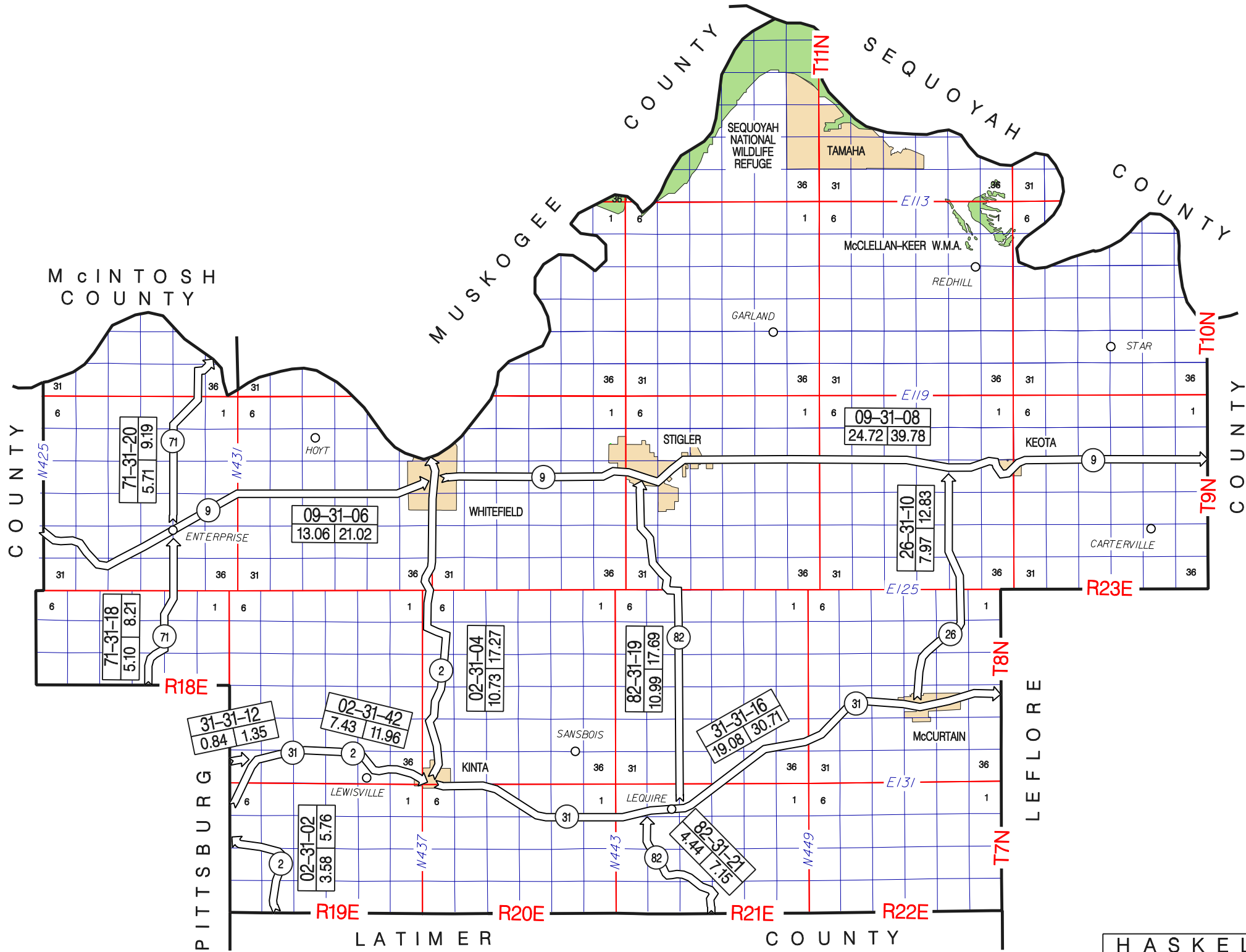
STATE OF TEXAS

JACKSON COUNTY

JACKSON COUNTY

STATE OF KANSAS





71-31-20
5.71 9.19

09-31-06
13.06 21.02

71-31-18
5.10 8.21

31-31-12
0.84 1.35

02-31-42
7.43 11.96

02-31-02
3.58 5.76

02-31-04
10.73 17.27

82-31-19
10.99 17.69

82-31-21
4.44 7.15

31-31-16
19.08 30.71

09-31-08
24.72 39.78

26-31-10
7.97 12.83

McINTOSH COUNTY

MUSKOGEE COUNTY

COUNTY

SEQUOYAH NATIONAL WILDLIFE REFUGE

TAMAHA

McCLELLAN-KEER W.M.A.

REDHILL

GARLAND

STAR

HOYT

WHITEFIELD

STIGLER

KEOTA

CARTERVILLE

SANSBOIS

KINTA

LEWISVILLE

LEQUIRE

McCURTAIN

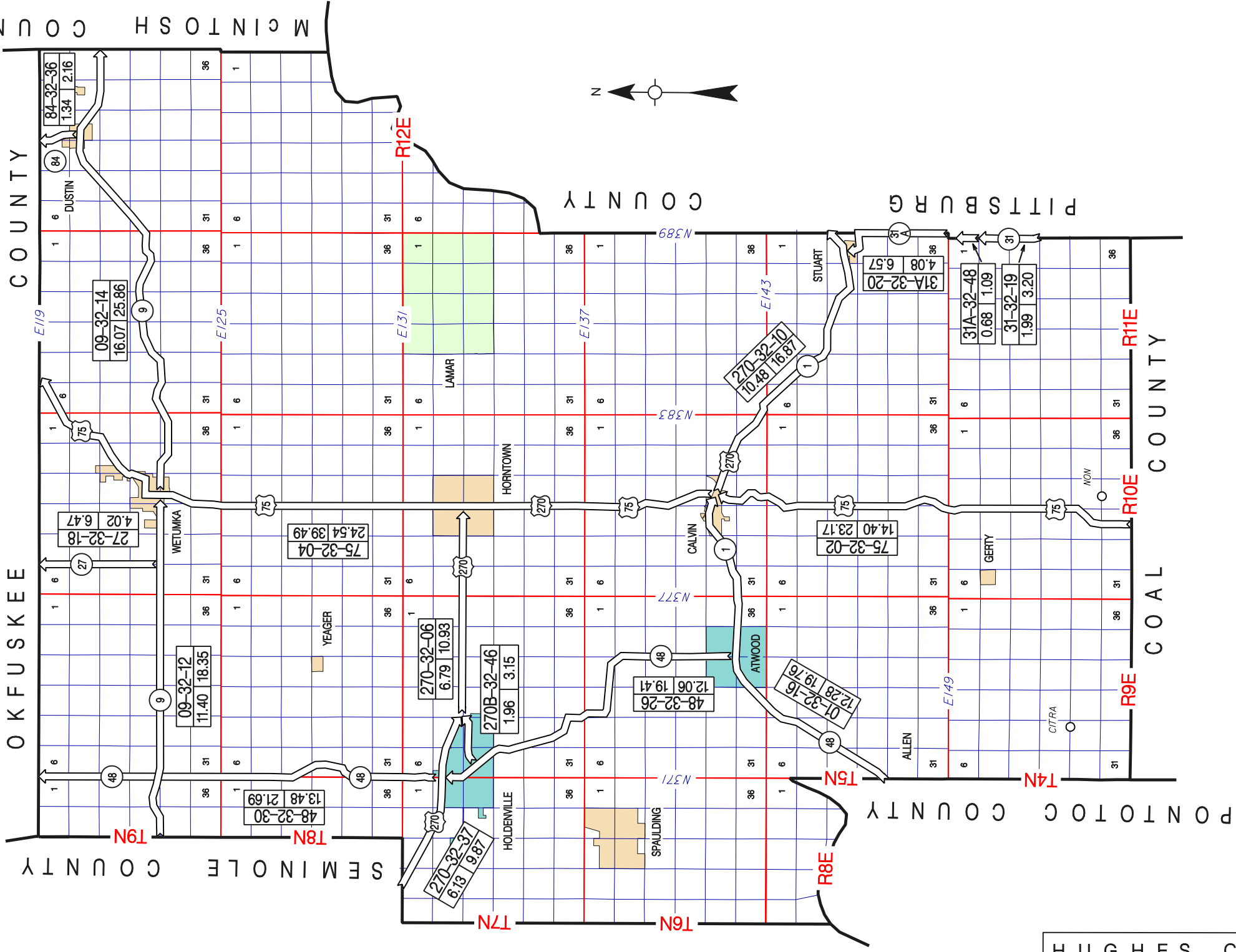
COUNTY

PITTSBURG COUNTY

LATIMER COUNTY

COUNTY

LEFLORE COUNTY



SEMINOLE COUNTY

OKFUSKEE COUNTY

PITTSBURG COUNTY

MCINTOSH COUNTY

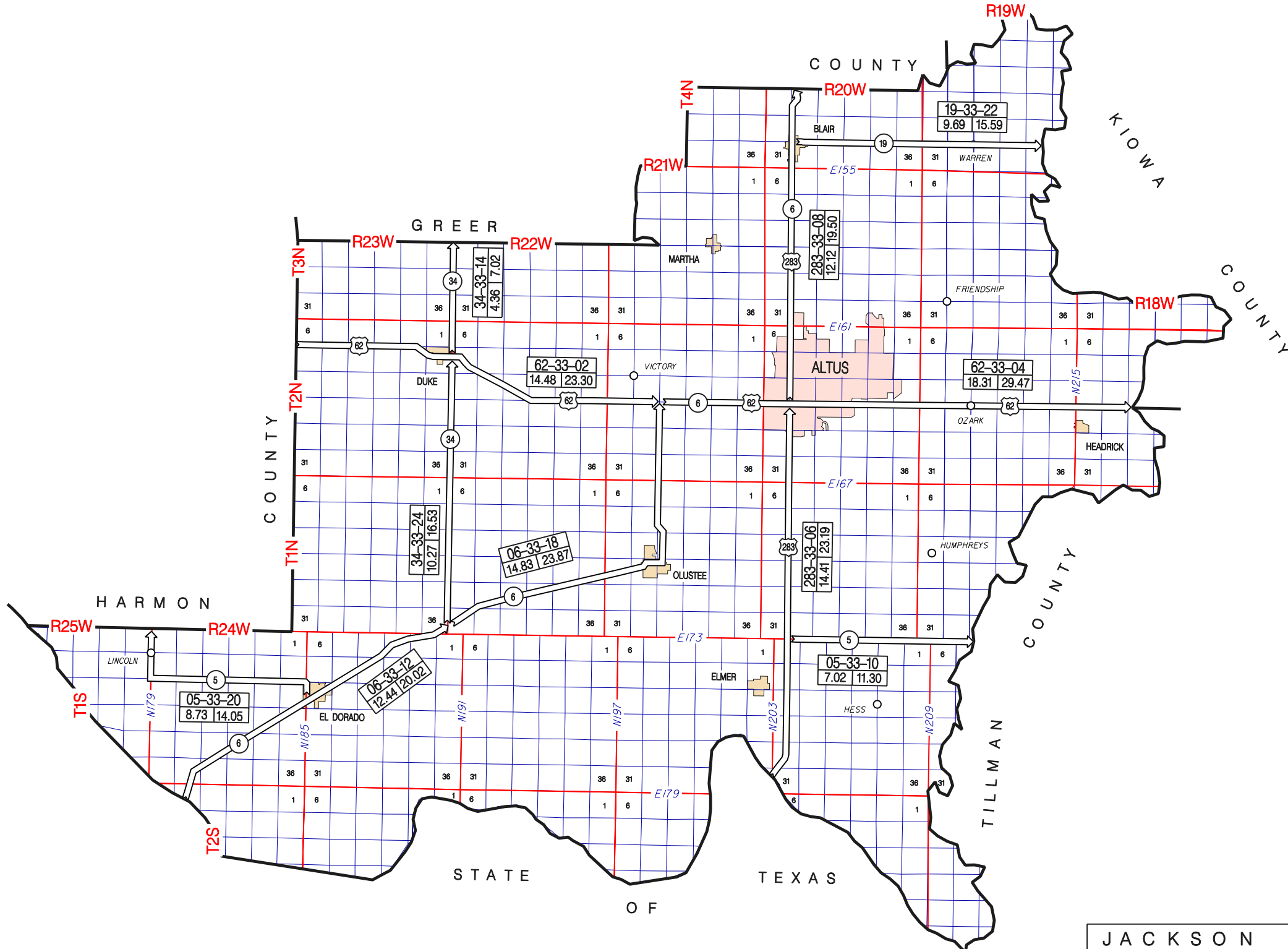
T7N T8N T9N

T6N T7N T8N T9N

R10E R11E R12E

R9E R10E R11E

R8E R9E R10E R11E



05-33-20
8.73 | 14.05

06-33-12
12.44 | 20.02

06-33-18
14.83 | 23.87

62-33-02
14.48 | 23.30

34-33-14
4.36 | 7.02

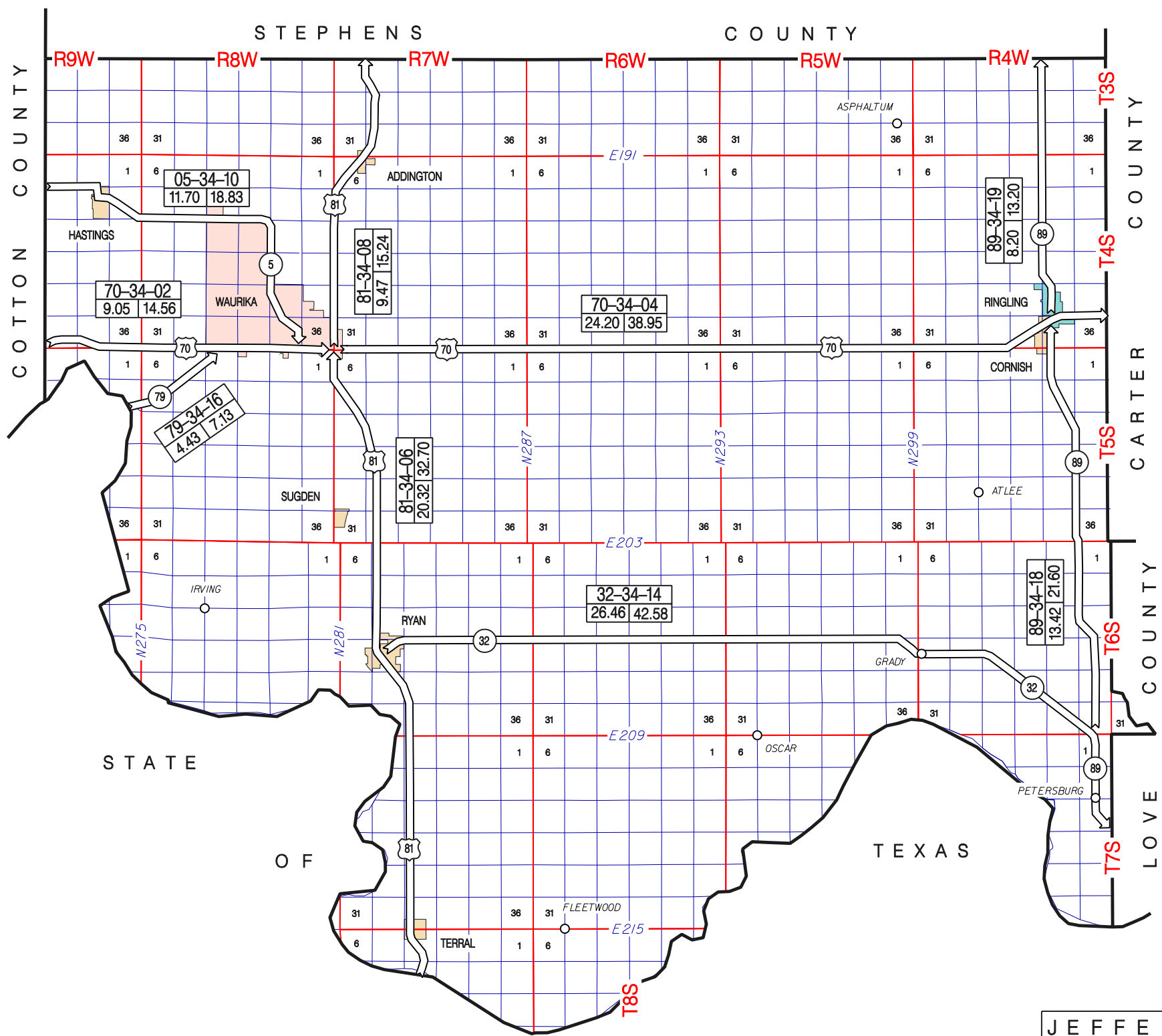
05-33-10
7.02 | 11.30

283-33-06
14.41 | 23.19

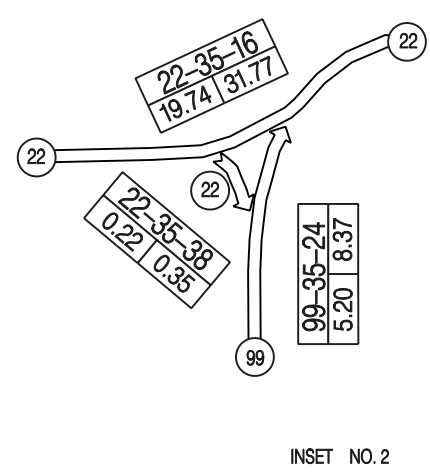
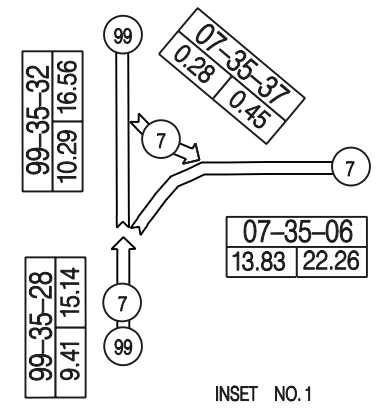
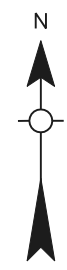
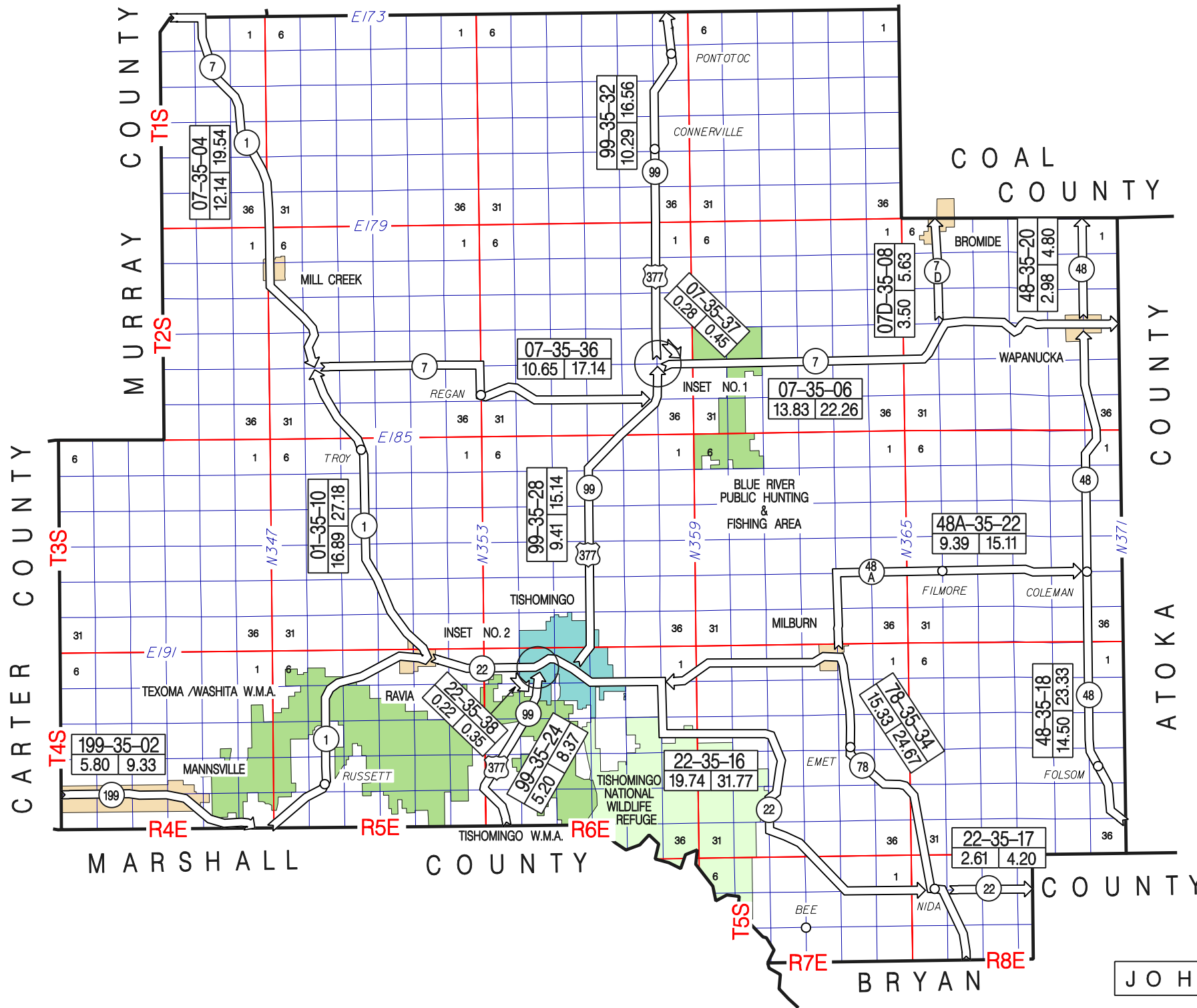
283-33-08
12.12 | 19.50

62-33-04
18.31 | 29.47

19-33-22
9.69 | 15.59



PONTOTOC COUNTY



STATE OF KANSAS

R2W R1W R1E R2E R3E R4E R5E

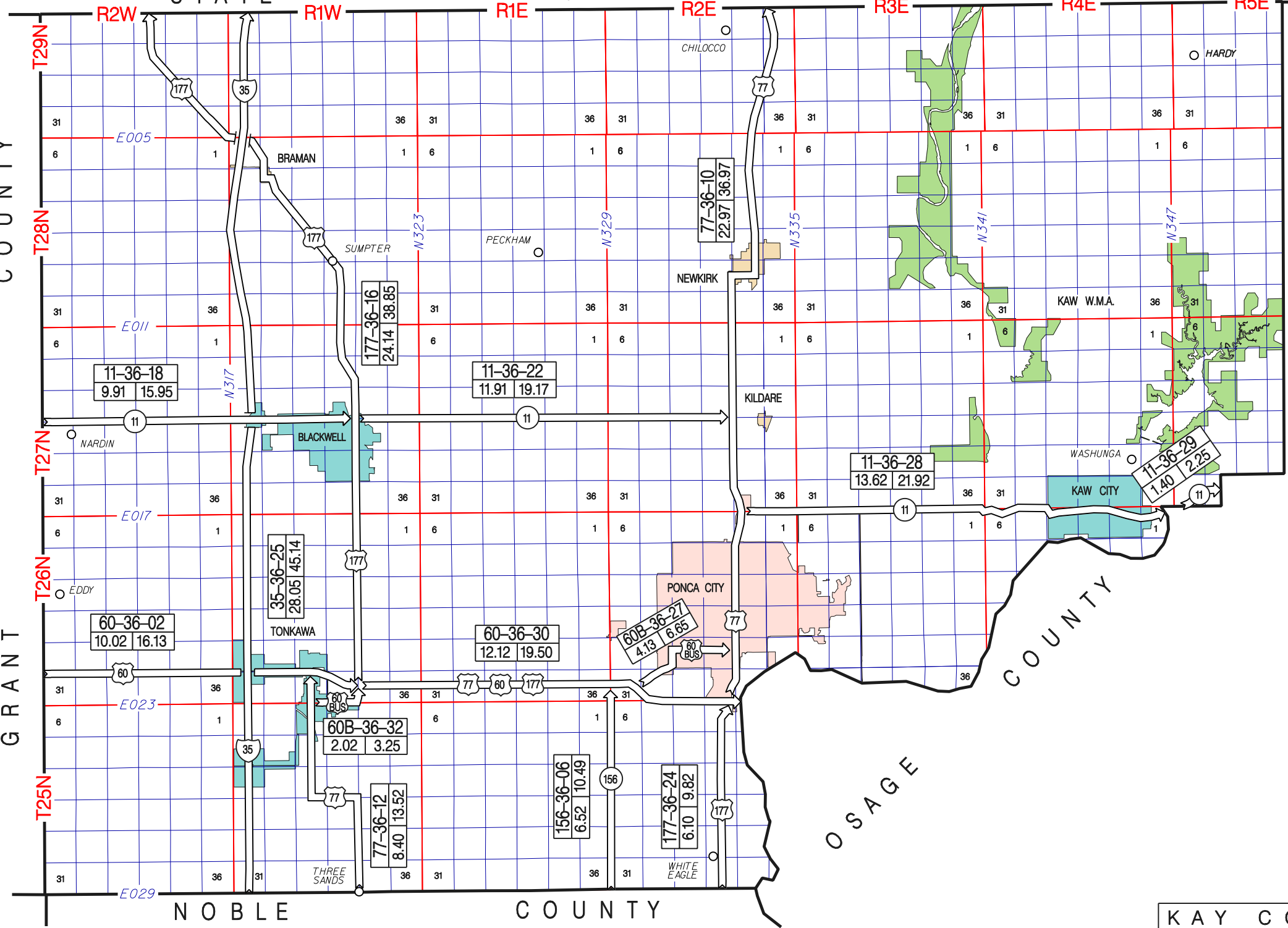
T29N T28N T27N T26N T25N

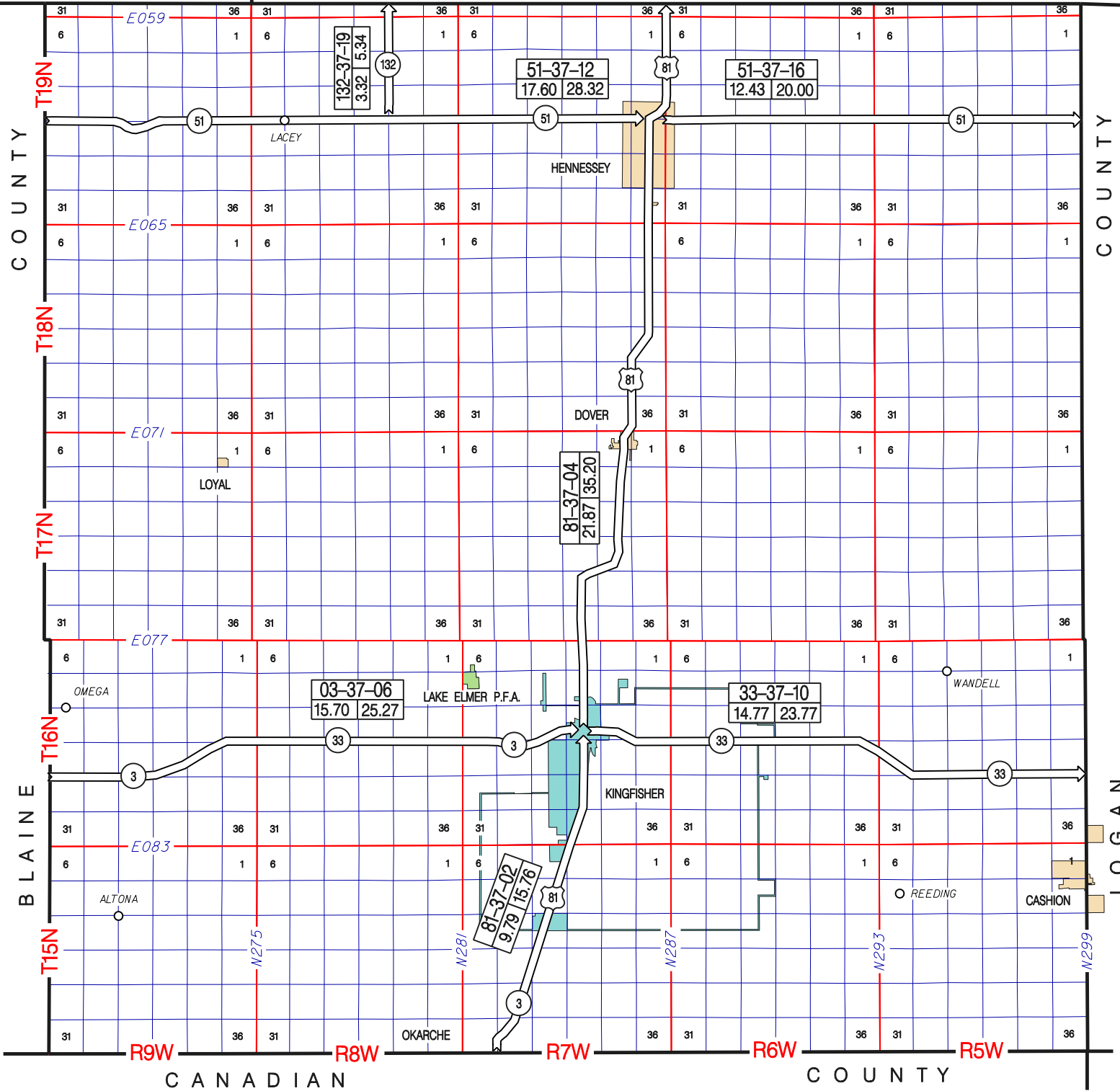
COUNTY

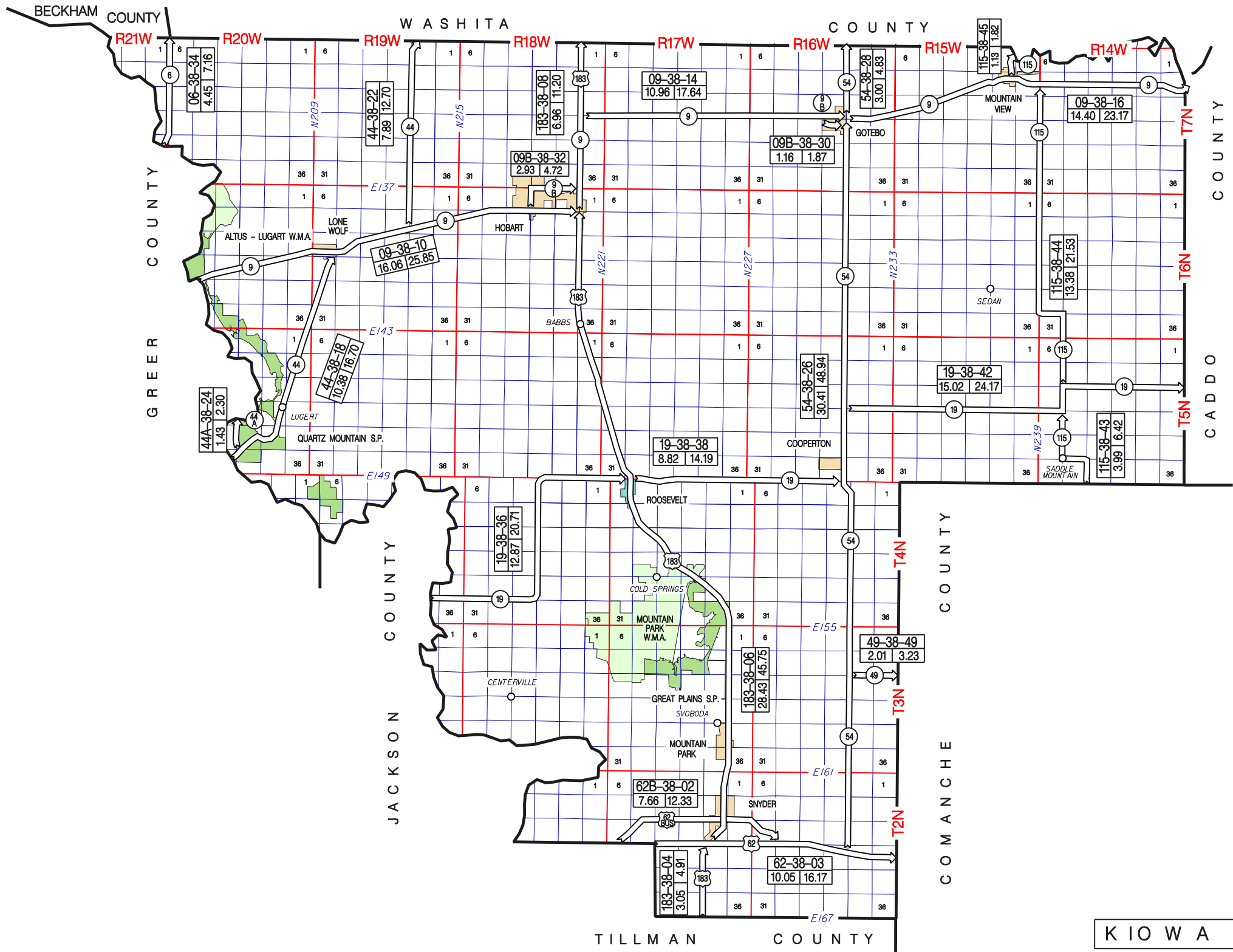
GRANT

NOBLE COUNTY

COUNTY OSAGE







HASKELL COUNTY

COUNTY

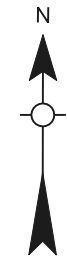
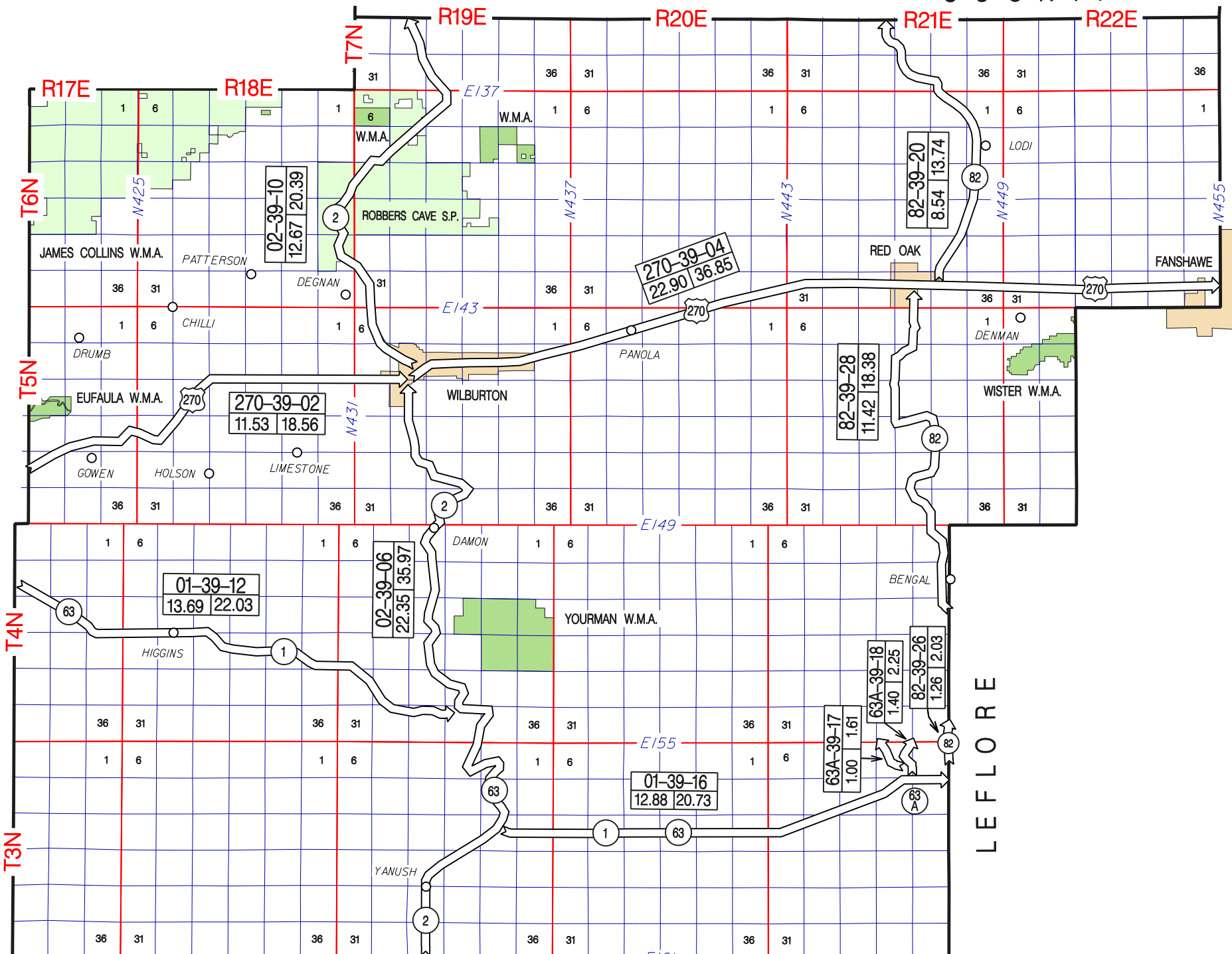
PITTSBURG

PUSHMATAHA

COUNTY

LEFLORE

LATIMER COUNTY 39



02-39-10
12.67 | 20.39

270-39-04
22.90 | 36.85

82-39-20
8.54 | 13.74

270-39-02
11.53 | 18.56

82-39-28
11.42 | 18.38

01-39-12
13.69 | 22.03

02-39-06
22.35 | 35.97

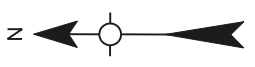
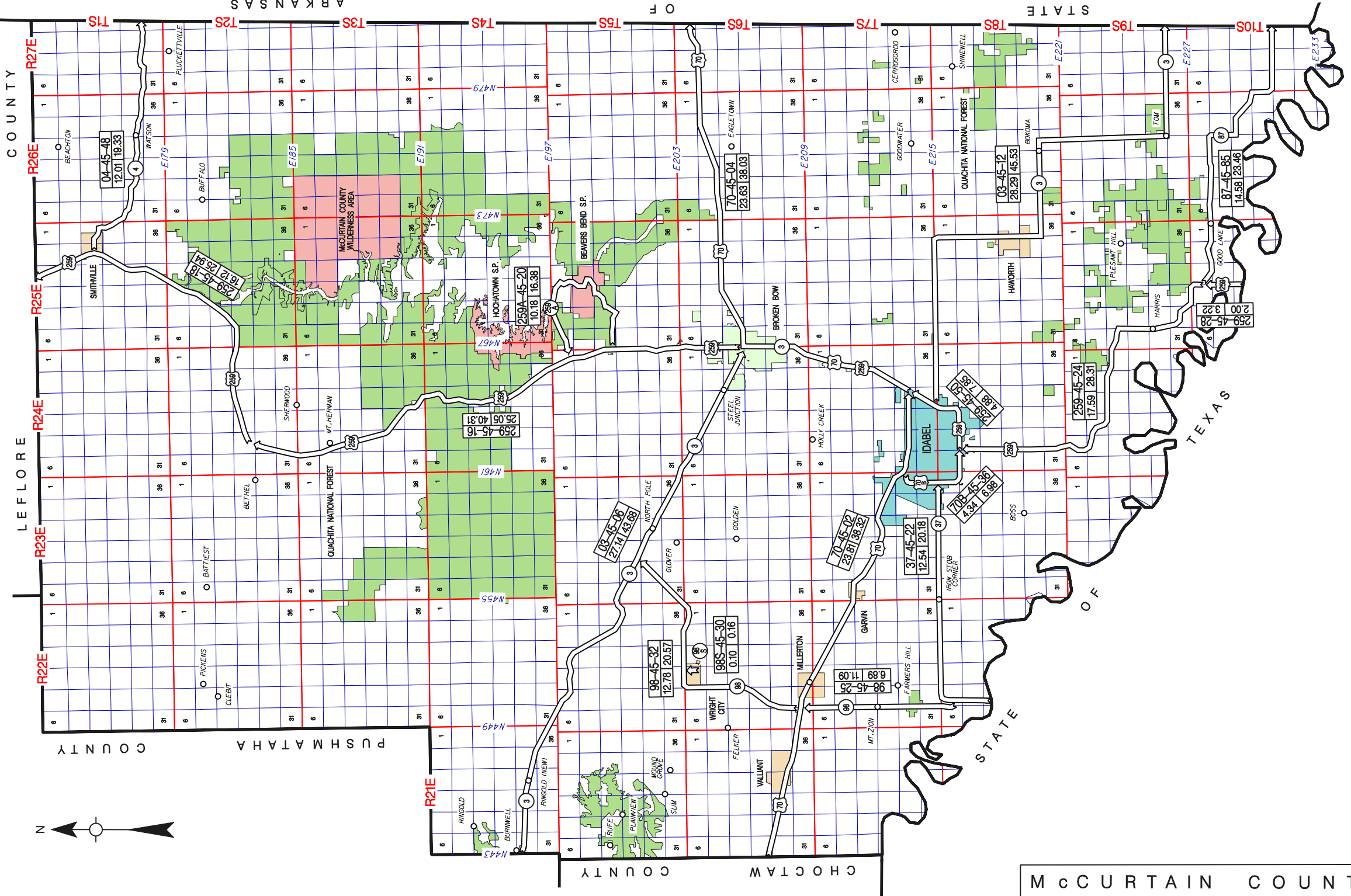
01-39-16
12.88 | 20.73

63A-39-17
1.00 | 1.61

63A-39-18
1.40 | 2.25

82-39-26
1.26 | 2.03

M c C U R T A I N C O U N T Y 4 5



P U S H M A T A H A C O U N T Y

C H O C T A W C O U N T Y

C O U N T Y

L E F L O R E

S T A T E

O F

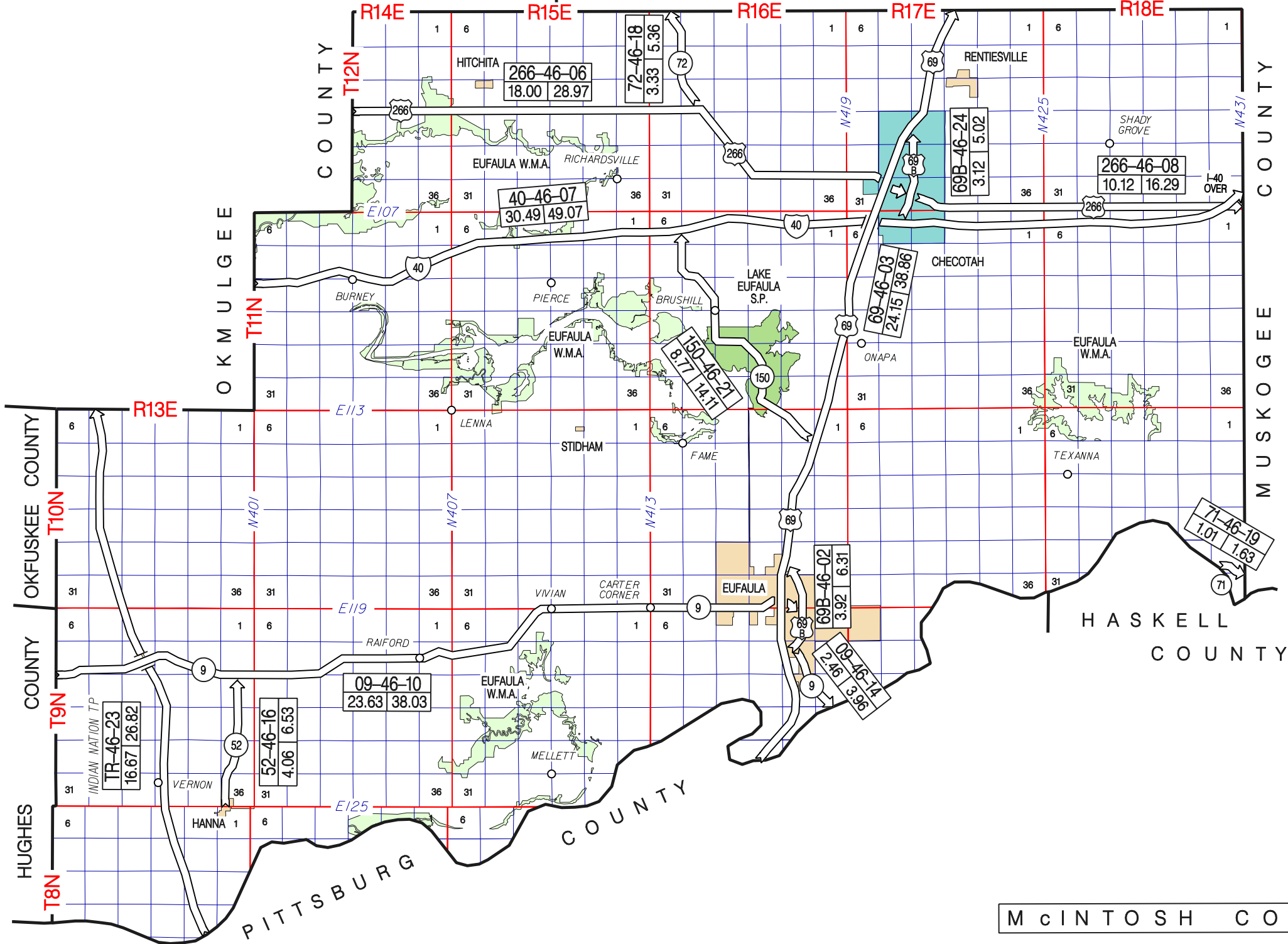
T E X A S

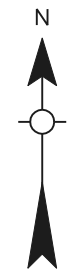
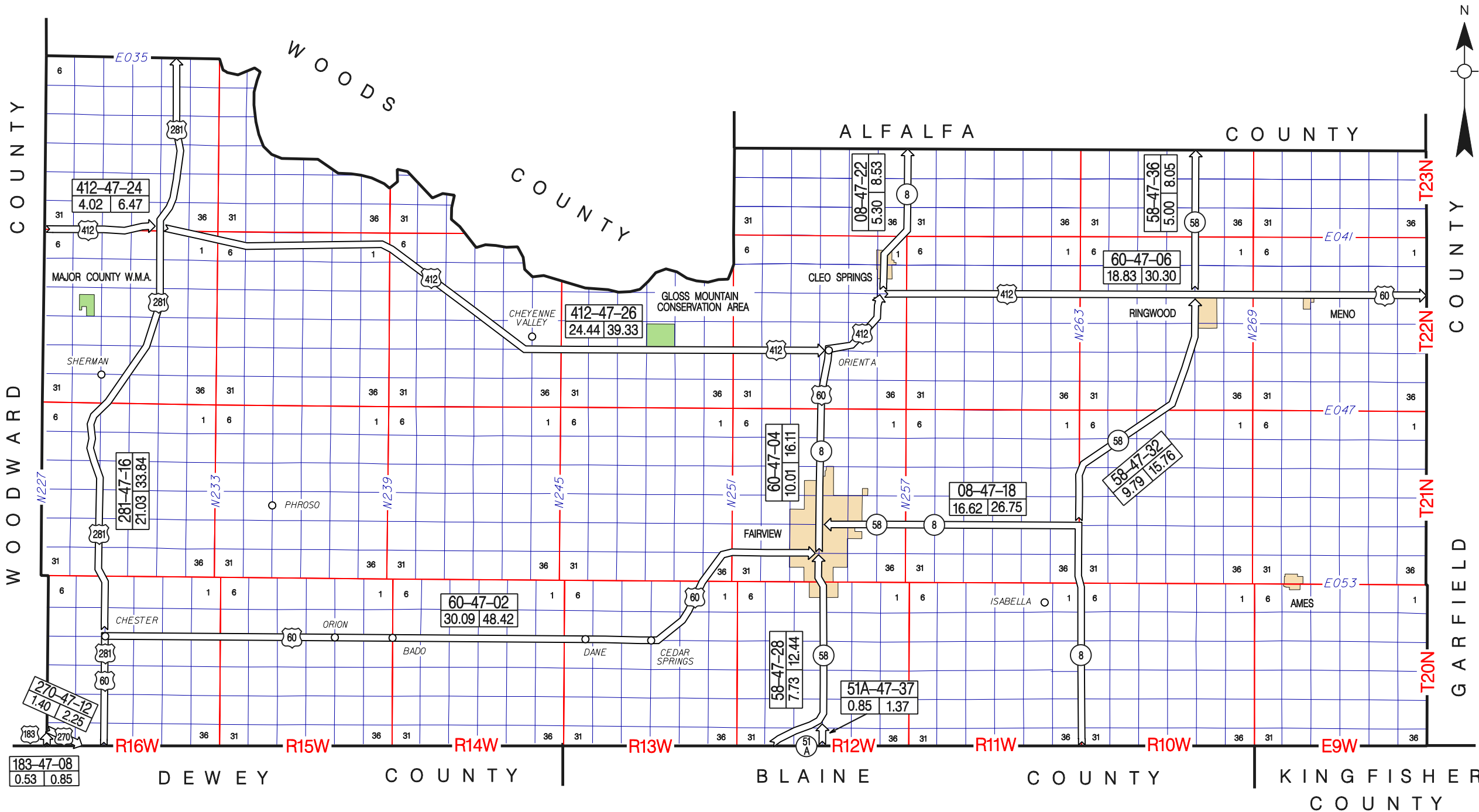
S T A T E

O F

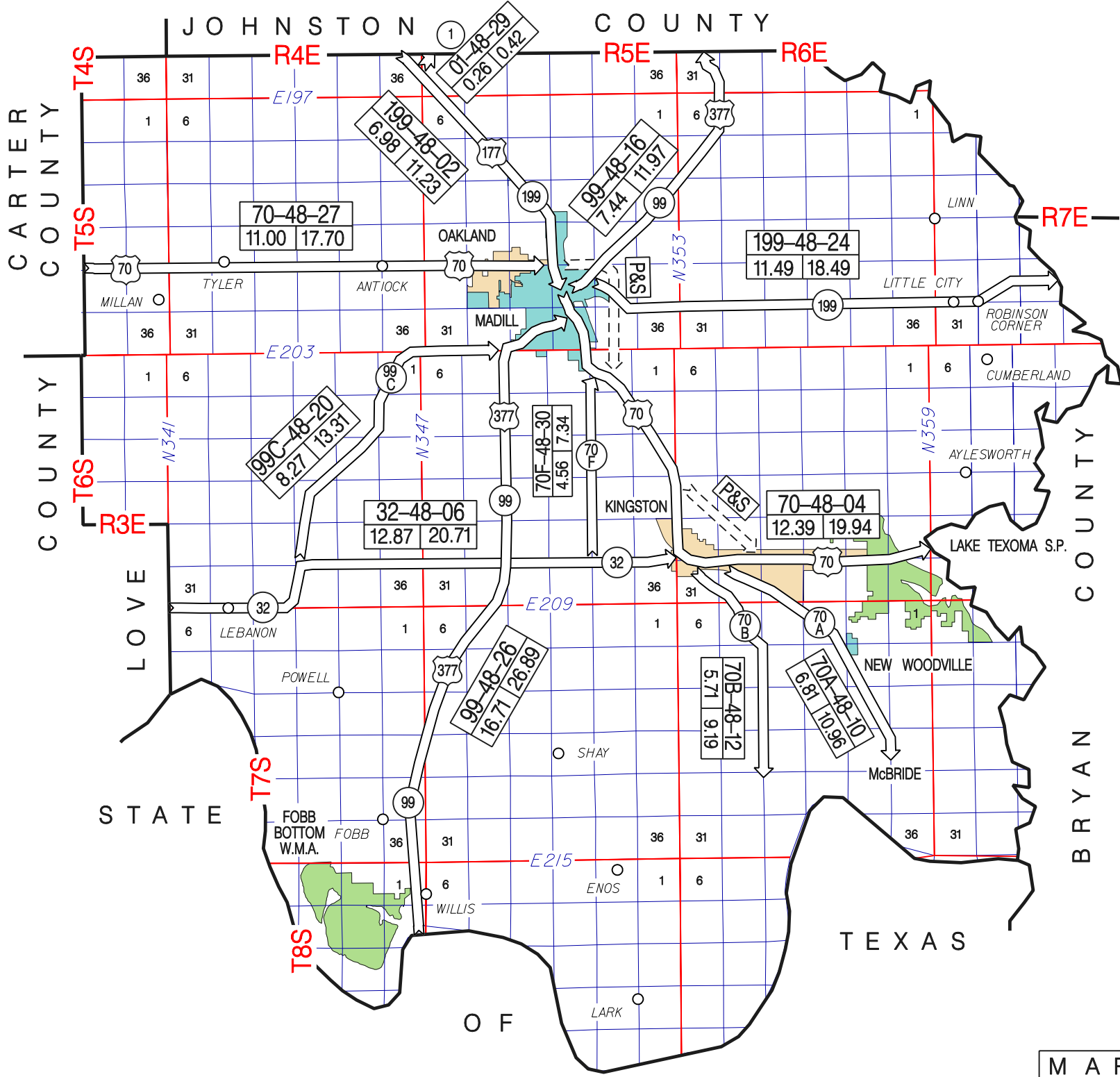
A R K A N S A S

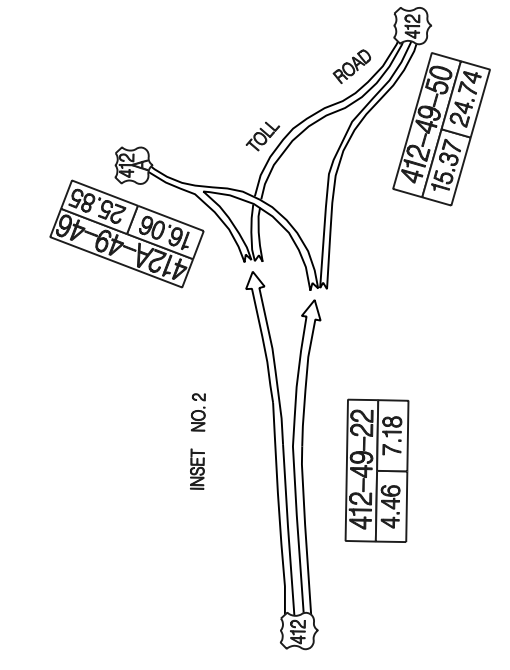
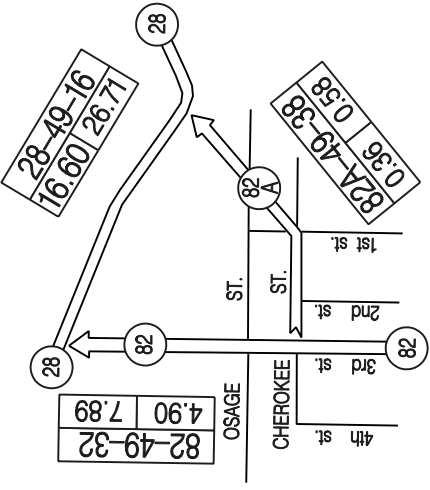
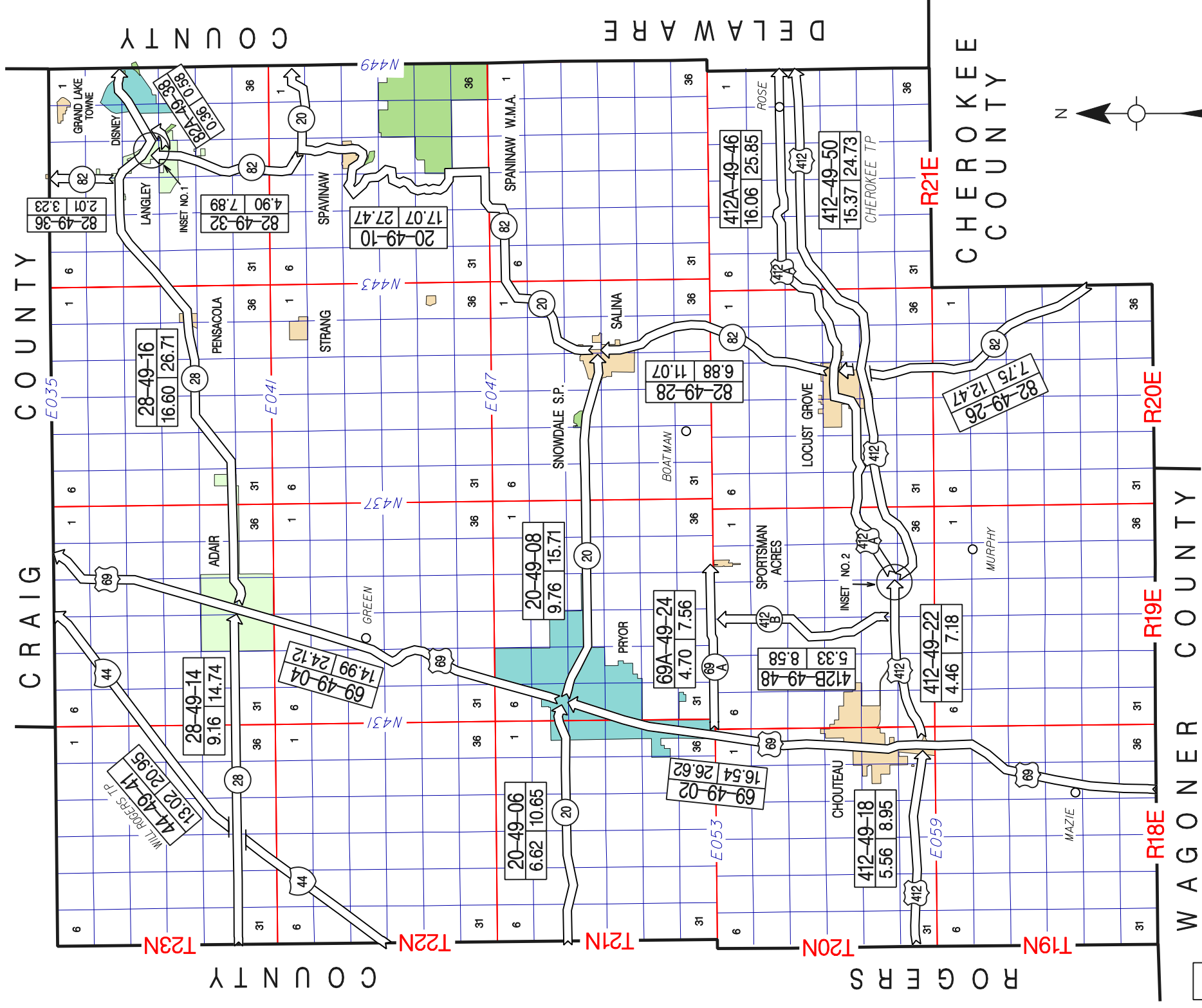
MUSKOGEE COUNTY





MAJOR COUNTY 47





INSET NO. 1

INSET NO. 2

GARVIN COUNTY

PONTOTOC COUNTY

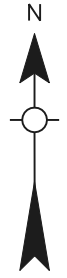
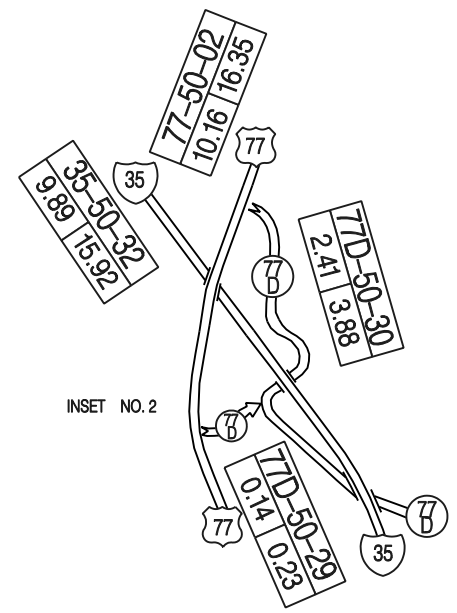
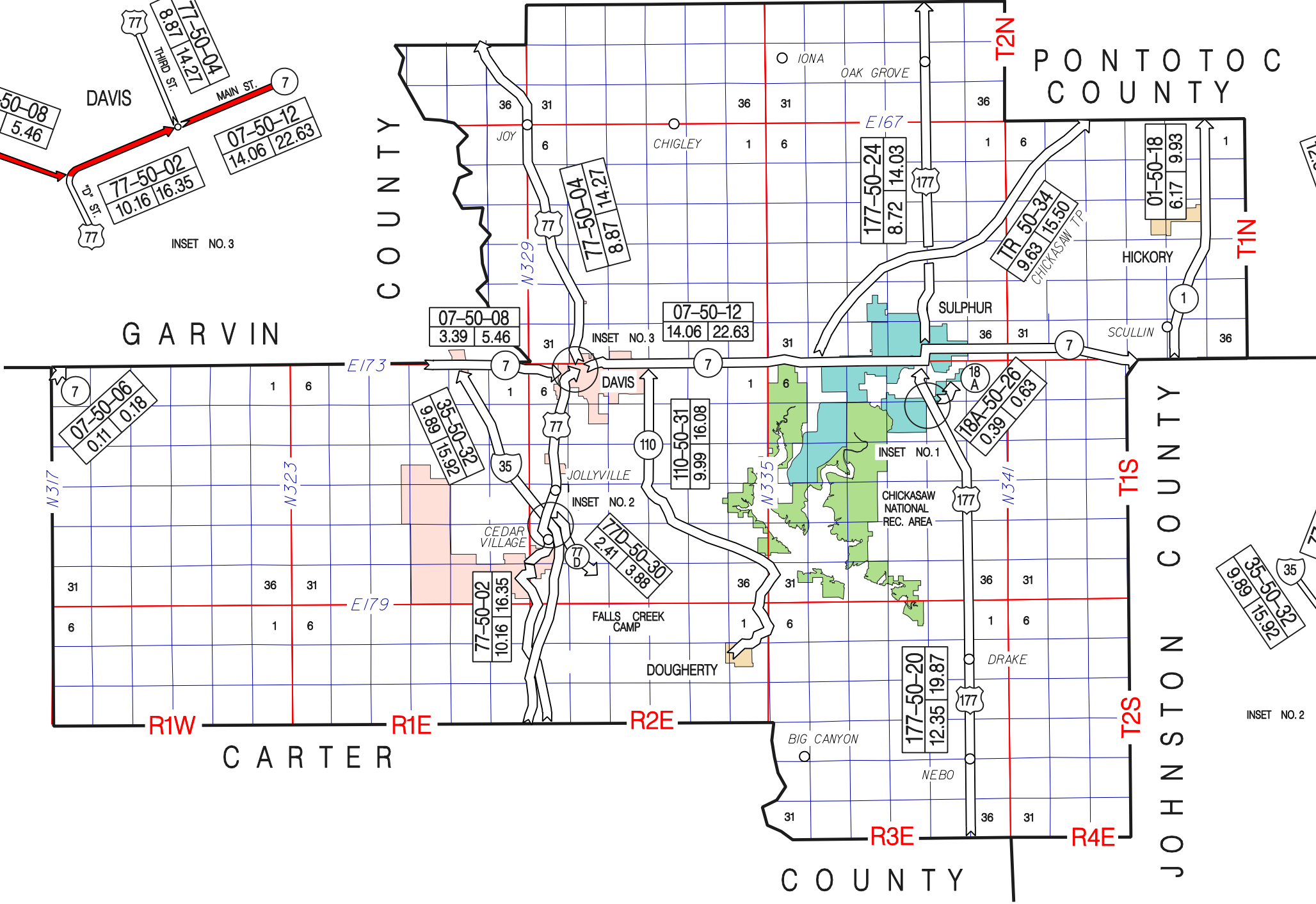
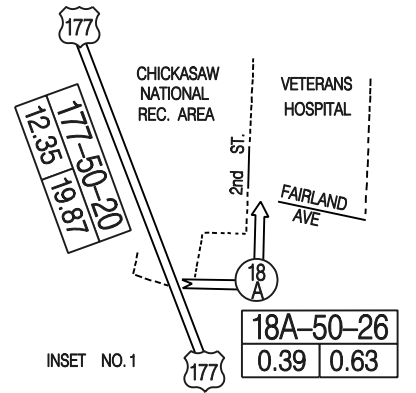
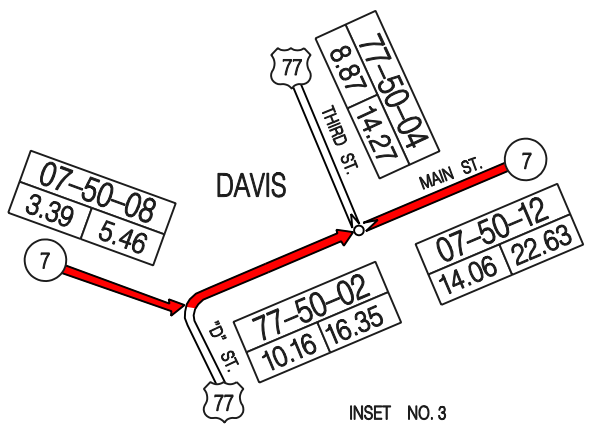
COUNTY

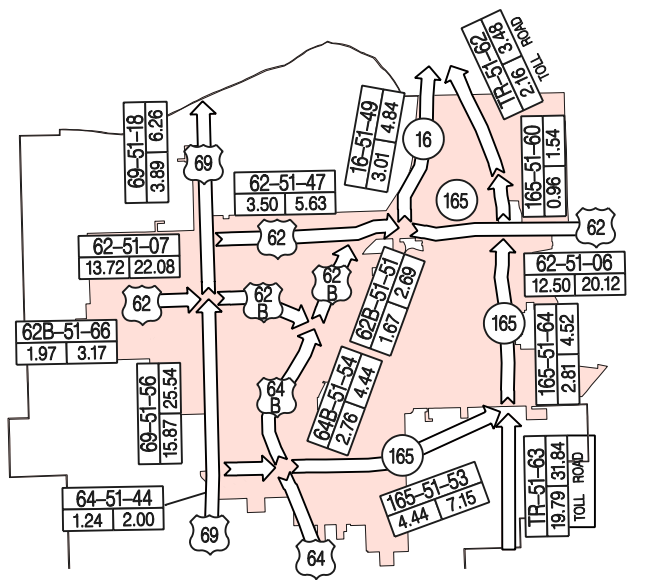
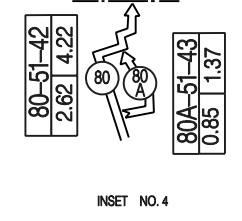
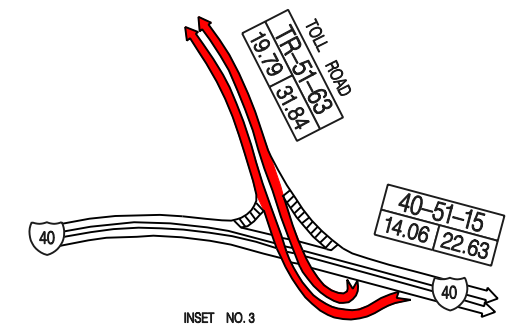
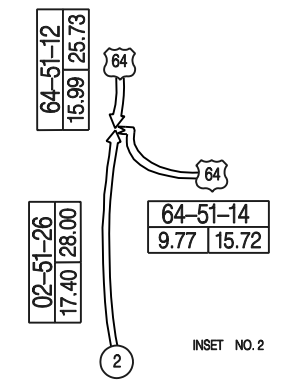
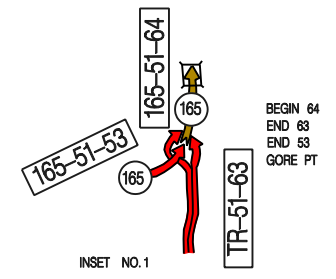
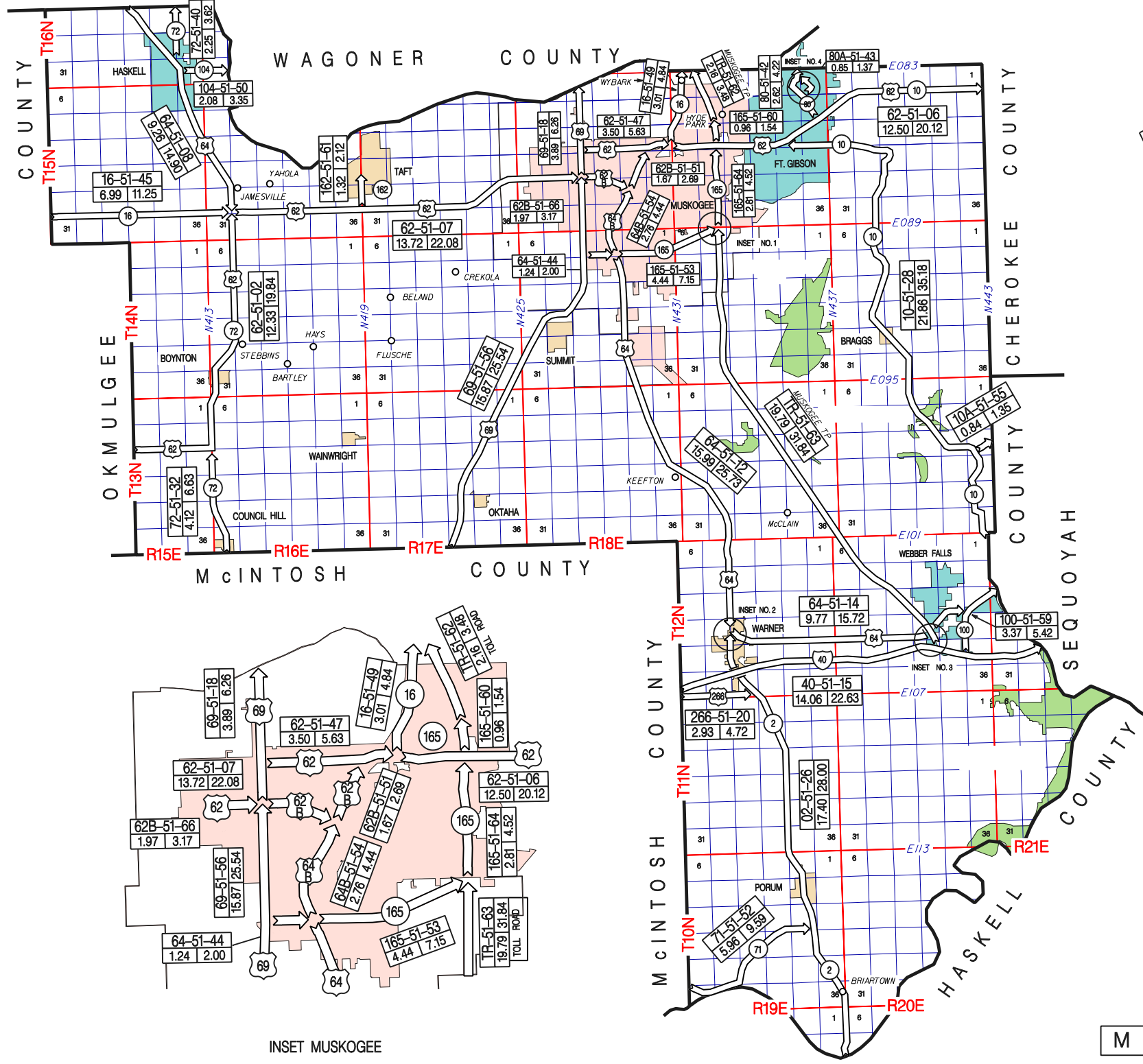
GARVIN

JOHNSTON COUNTY

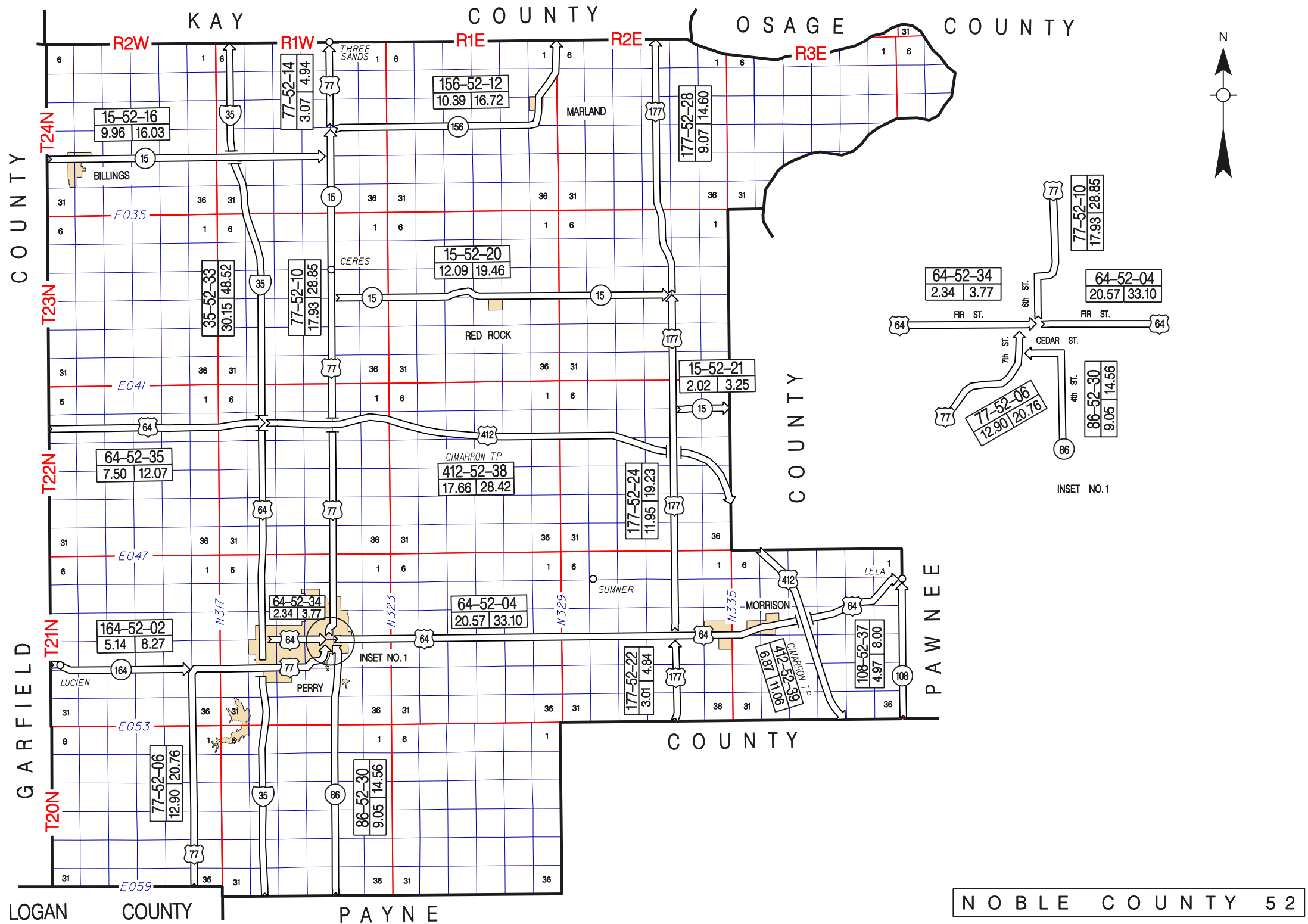
CARTER

COUNTY



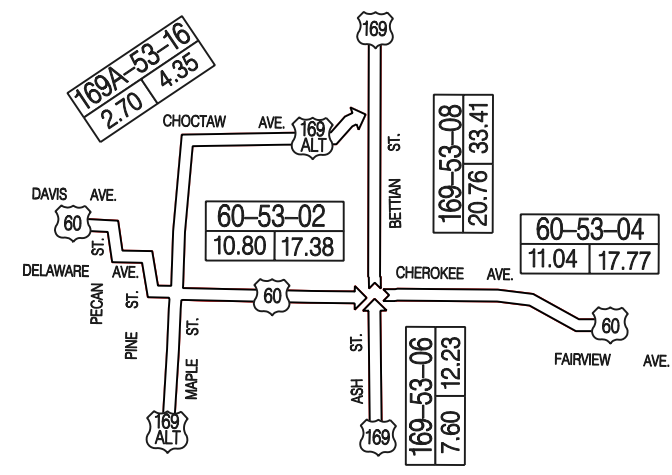
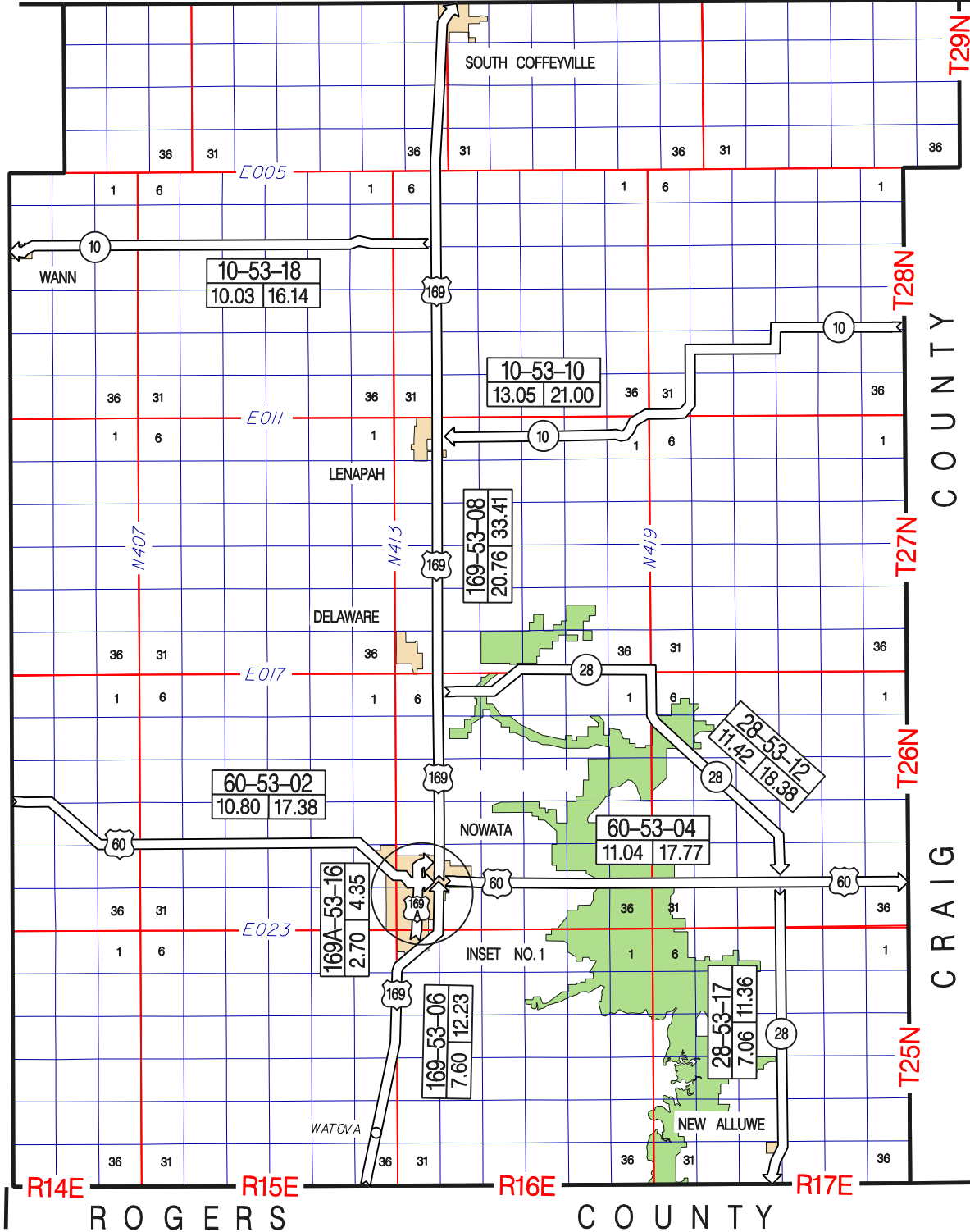


INSET MUSKOGEE



STATE OF KANSAS

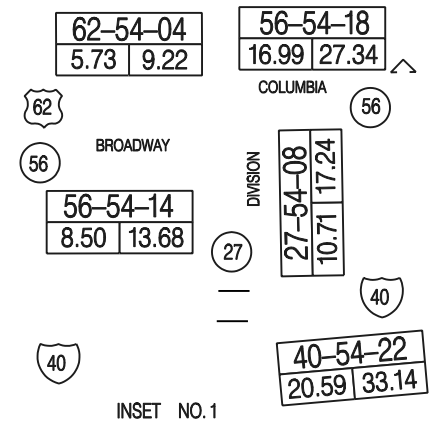
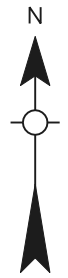
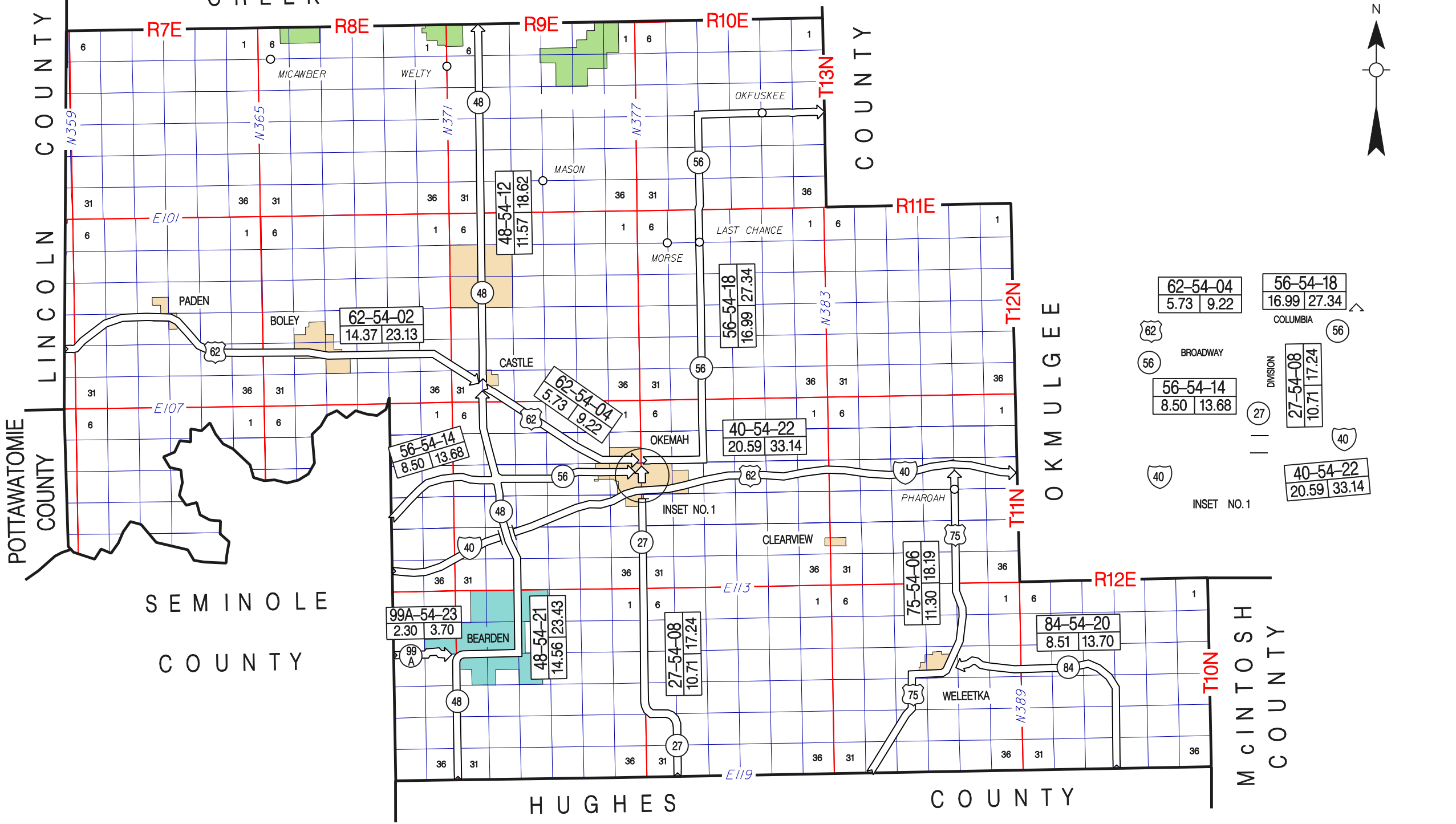
WASHINGTON COUNTY



INSET NO. 1

R14E R15E R16E R17E
ROGERS COUNTY

CREEK COUNTY



POTTAWATOMIE COUNTY

LINCOLN COUNTY

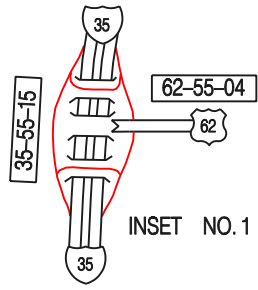
SEMINOLE COUNTY

HUGHES COUNTY

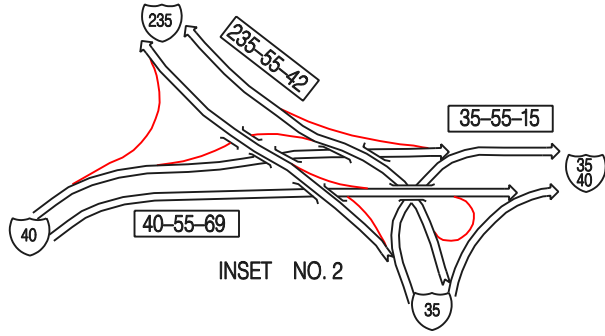
COUNTY

OKMULGEE COUNTY

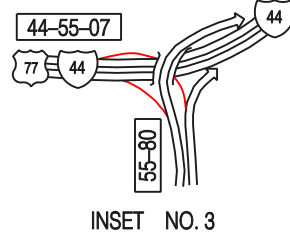
MCINTOSH COUNTY



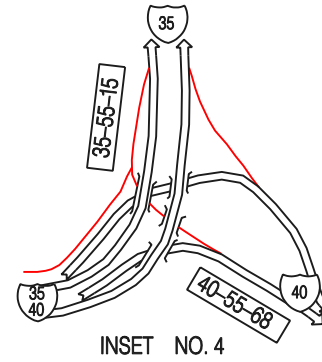
INSET NO. 1



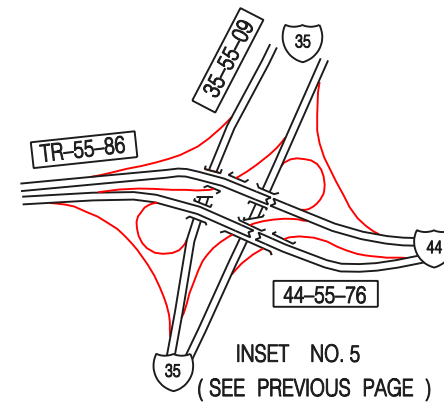
INSET NO. 2



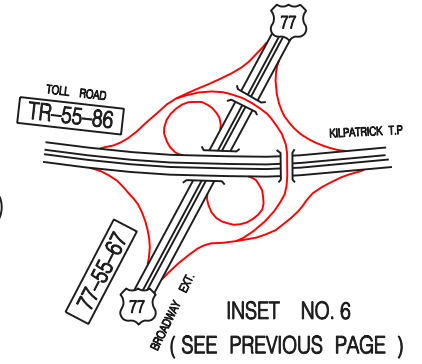
INSET NO. 3



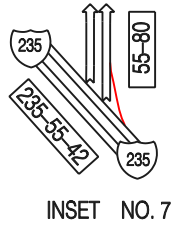
INSET NO. 4



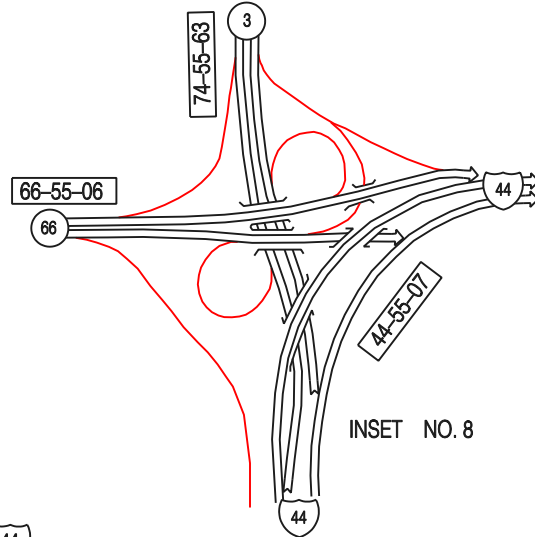
INSET NO. 5
(SEE PREVIOUS PAGE)



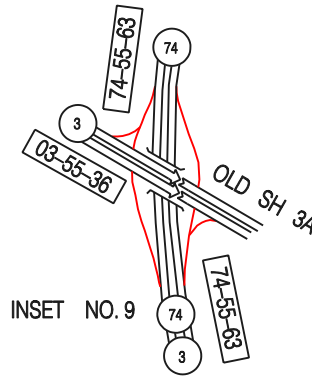
INSET NO. 6
(SEE PREVIOUS PAGE)



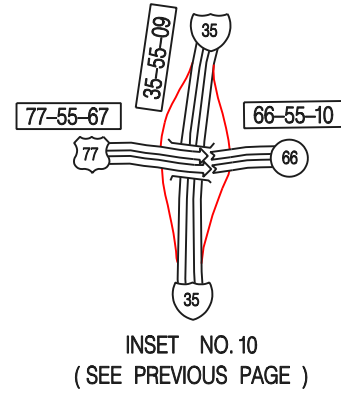
INSET NO. 7



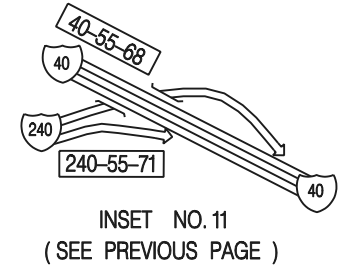
INSET NO. 8



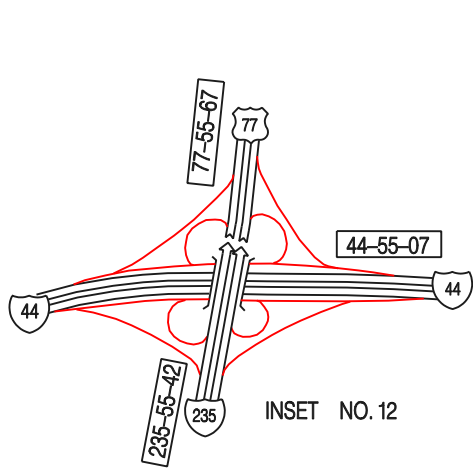
INSET NO. 9



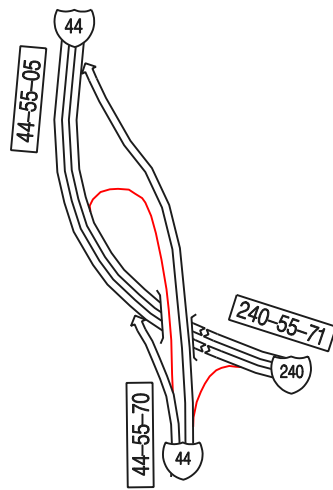
INSET NO. 10
(SEE PREVIOUS PAGE)



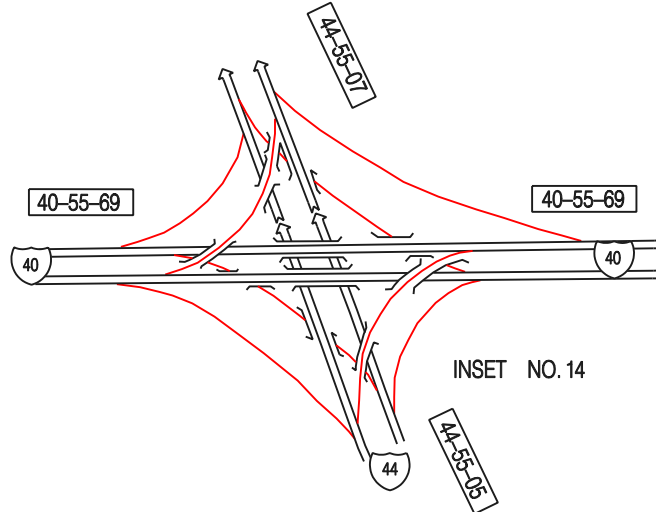
INSET NO. 11
(SEE PREVIOUS PAGE)



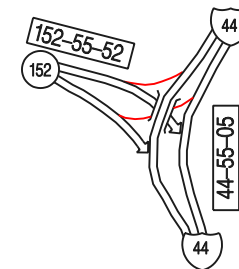
INSET NO. 12



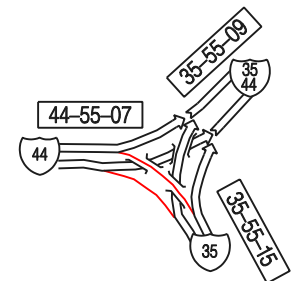
INSET NO. 13



INSET NO. 14



INSET NO. 15



INSET NO. 16



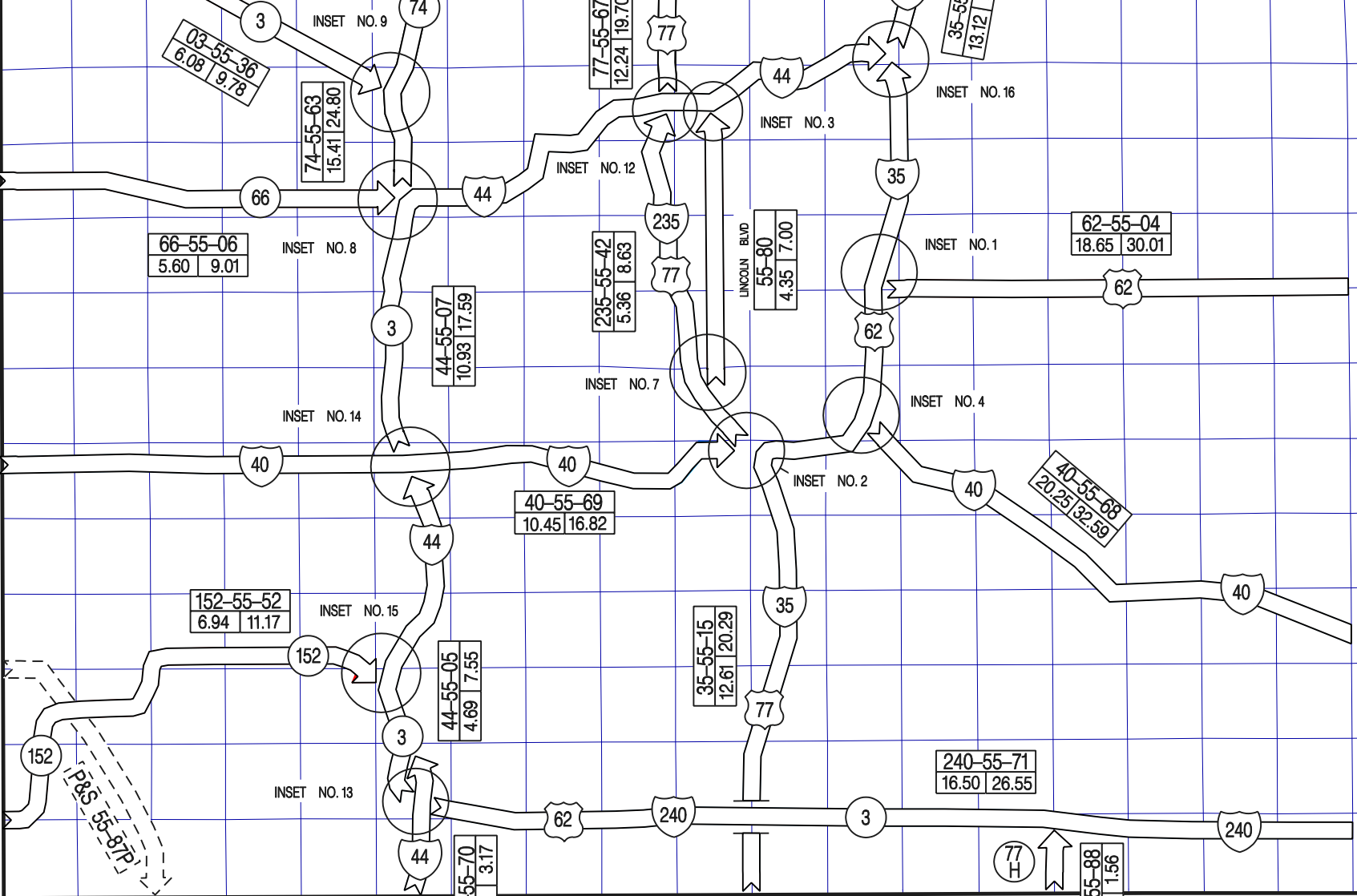
CANADIAN COUNTY



COUNTY LINE ROAD

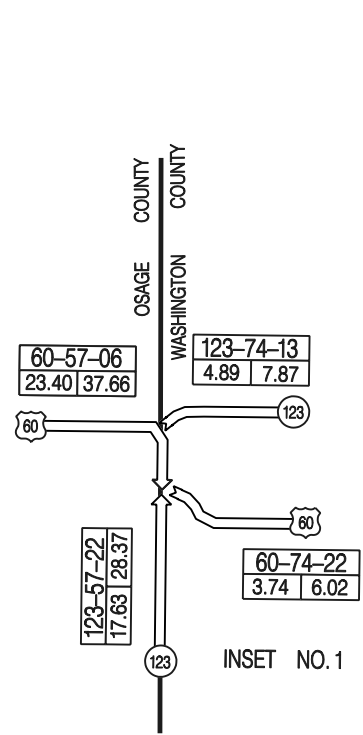

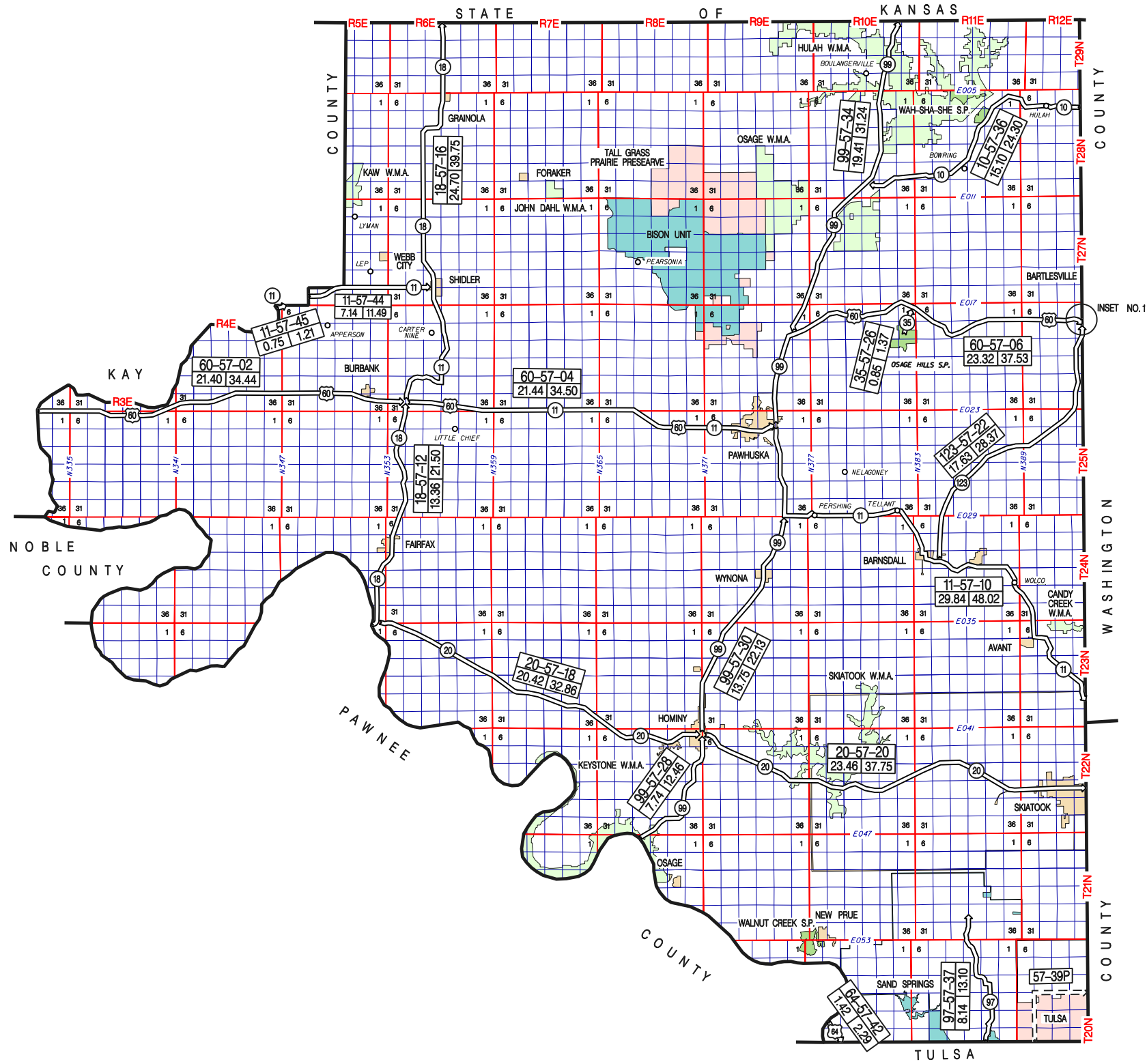
COUNCIL ROAD
 ROCKWELL AVE
 Mc ARTHUR BLVD
 MERIDIAN AVE
 PORTLAND AVE
 MAY AVE
 PENNSYLVANIA AVE
 WESTERN AVE
 SANTA FE AVE
 KELLY AVE
 EASTERN AVE
 BRYANT AVE
 SUNNYLANE RD
 SOONER ROAD
 AIR DEPOT BLVD
 MIDWEST BLVD
 DOUGLAS BLVD
 POST ROAD

WILSHIRE BLVD
 N 63 RD ST
 N 50 TH ST
 N 36 TH ST
 N 23 RD ST
 N 10 TH ST
 RENO
 S 15 TH ST
 S 29 TH ST
 S 44 TH ST
 S 59 TH ST
 S 74 TH ST
 S 89 TH ST



CLEVELAND

COUNTY



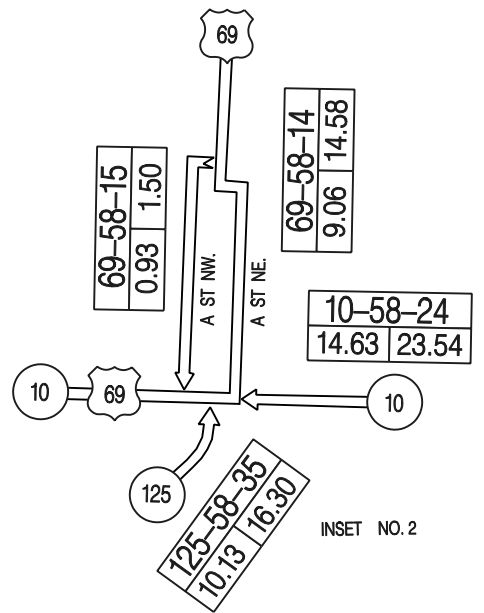
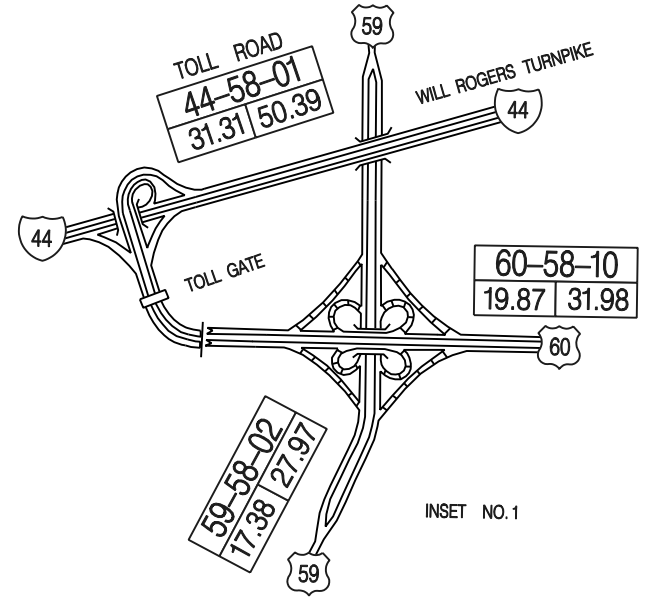
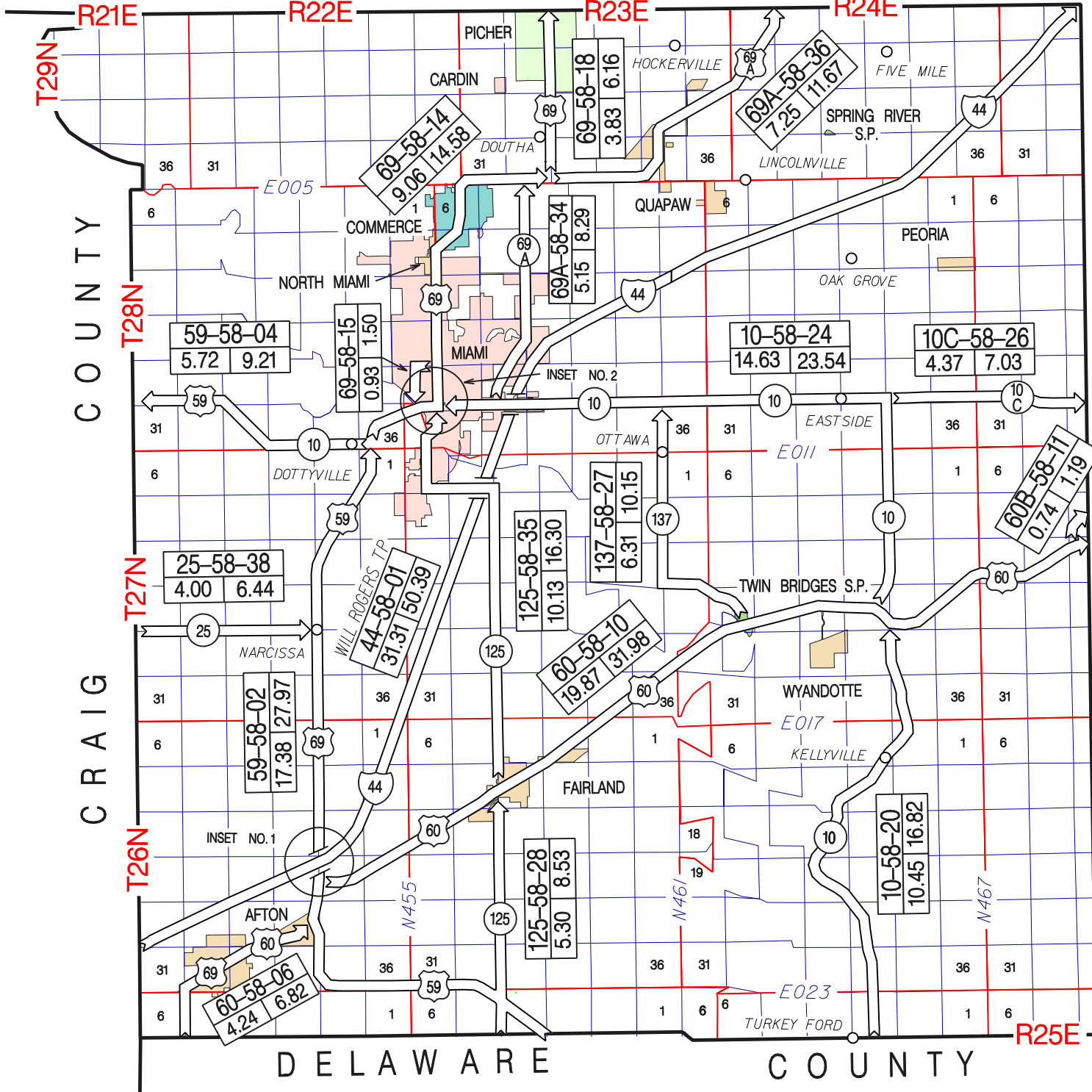
STATE OF KANSAS

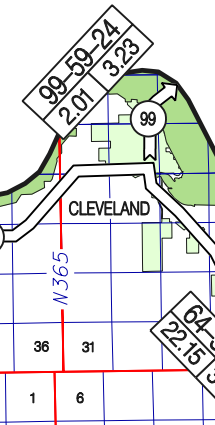
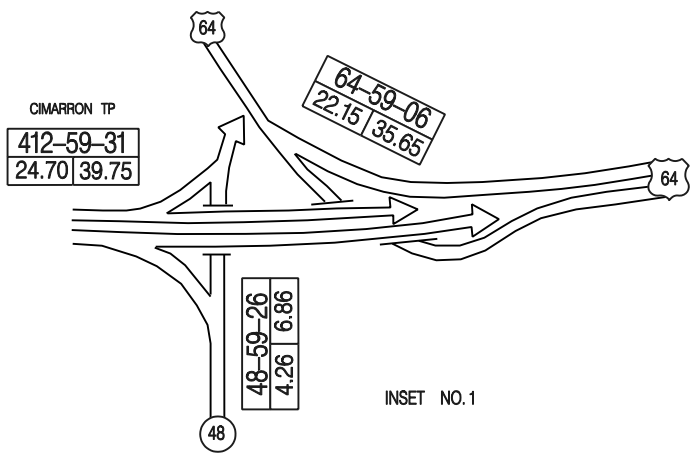
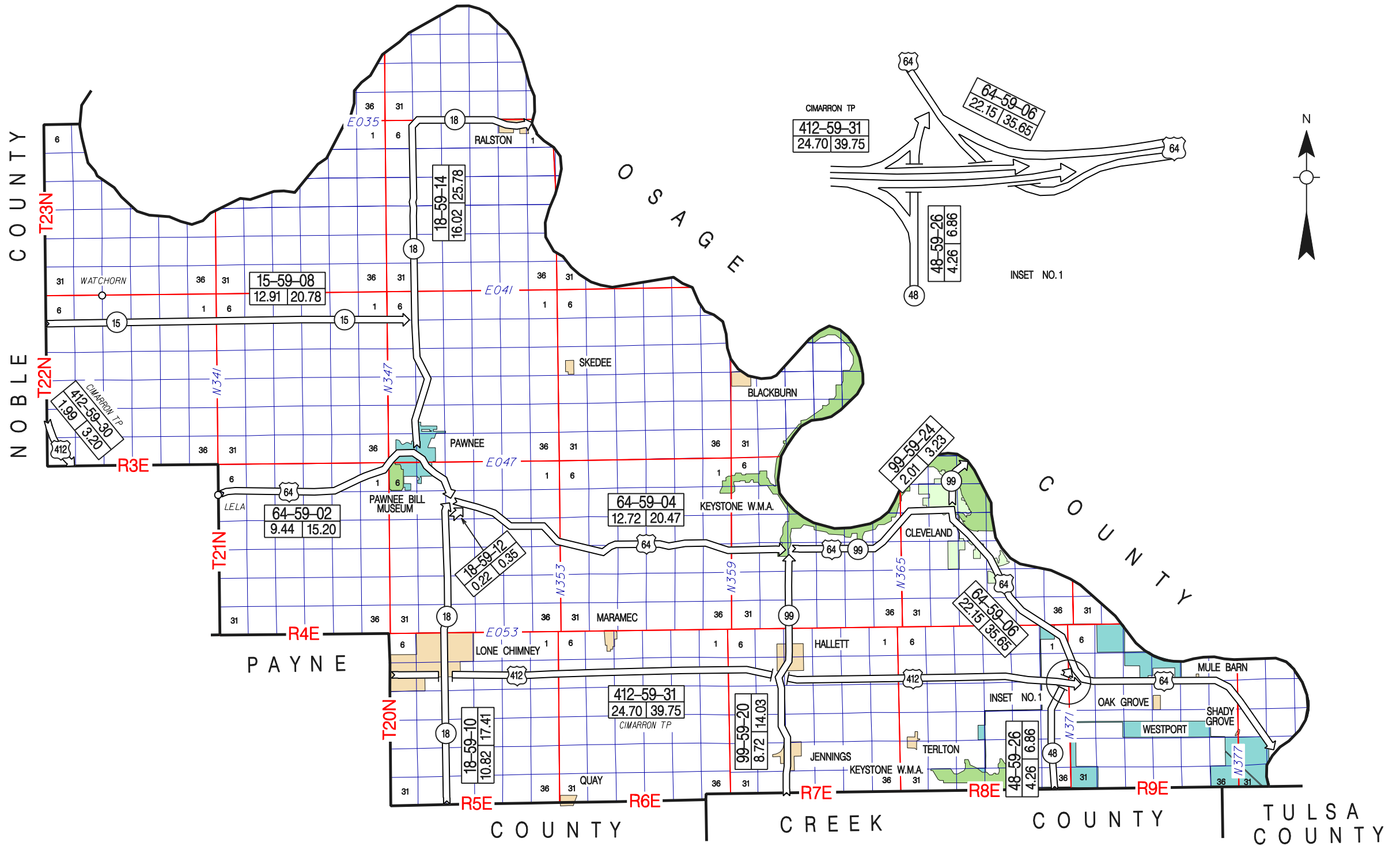
CRAIG COUNTY

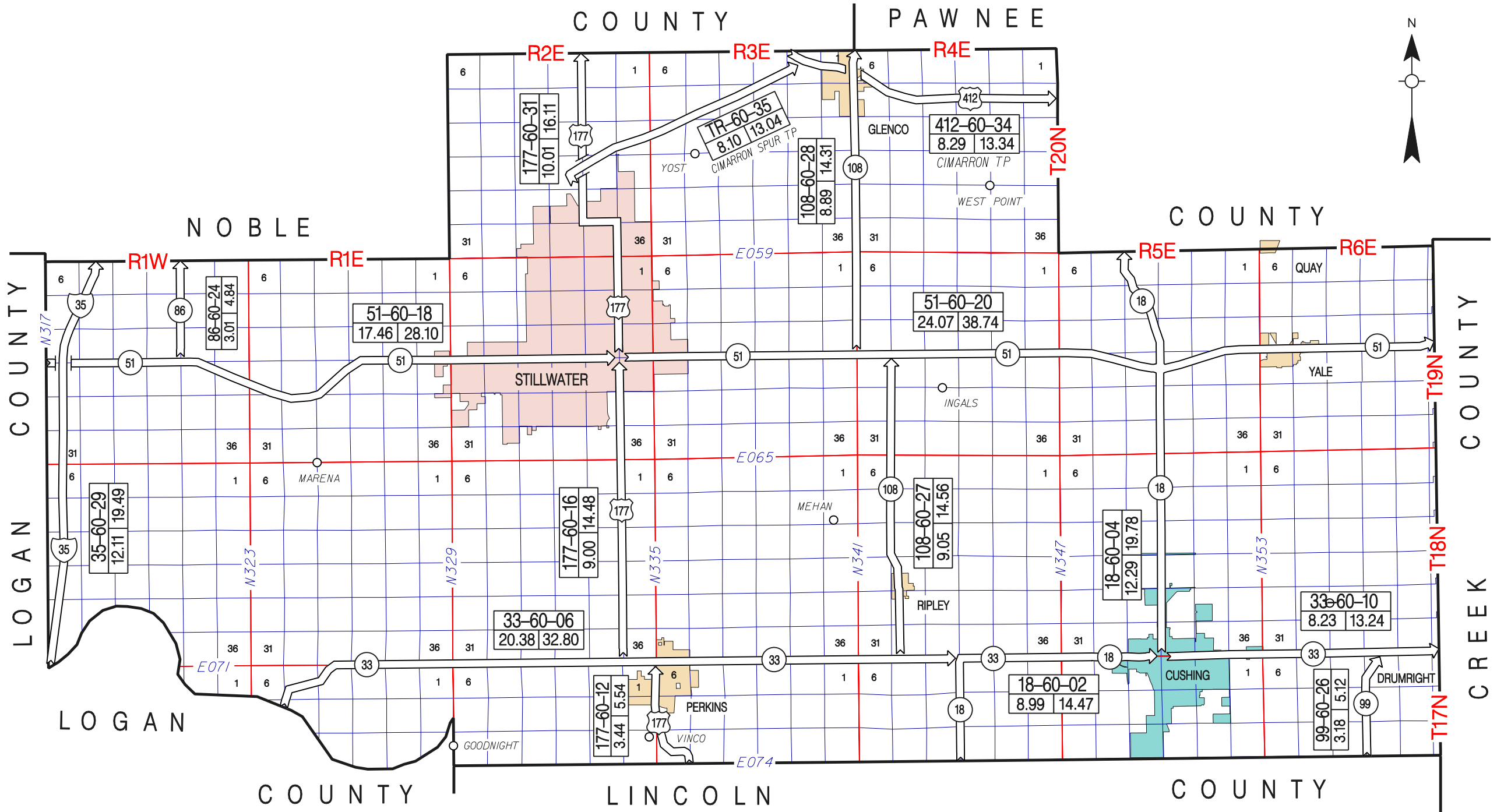
CRAIG COUNTY

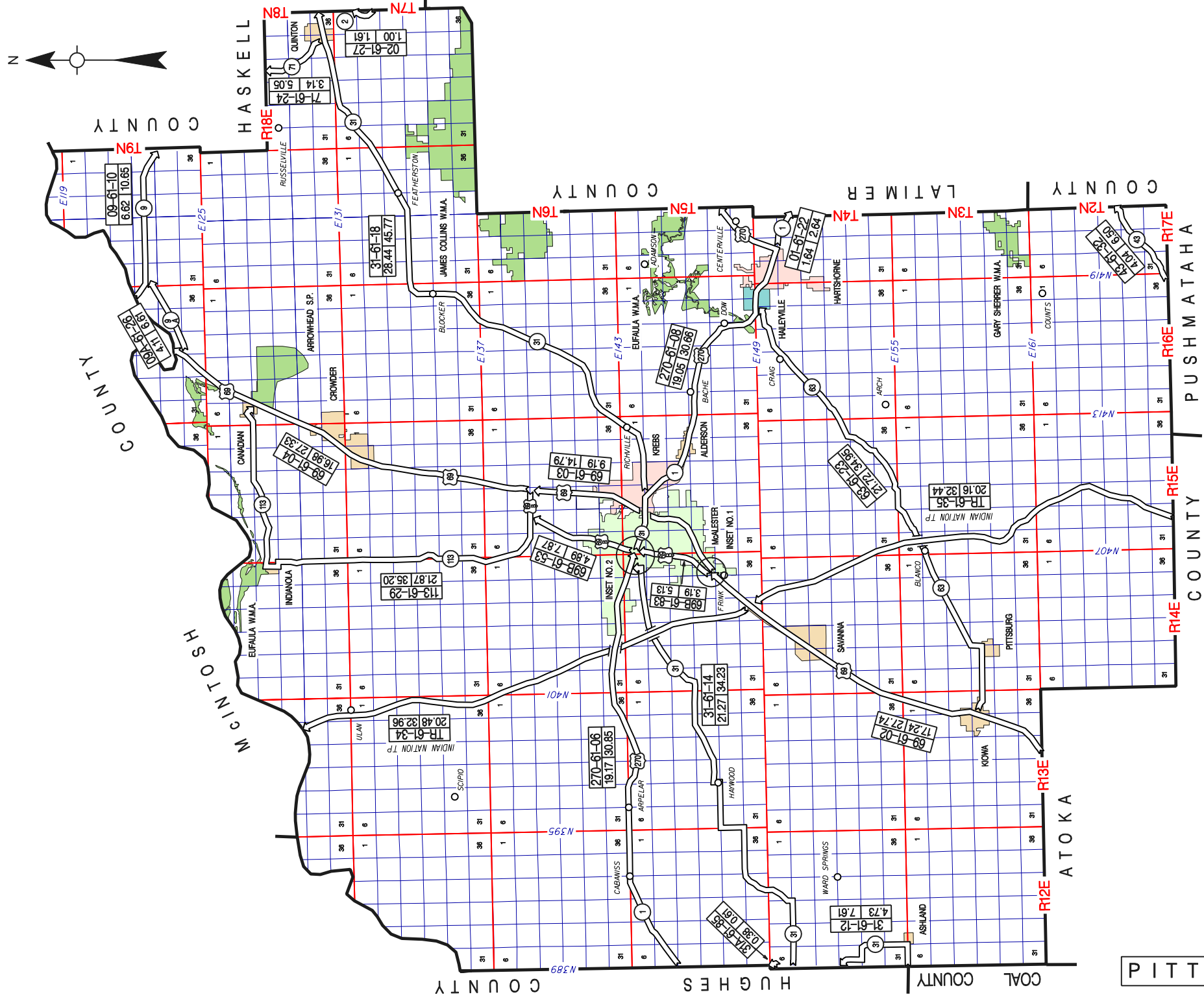
DELAWARE COUNTY

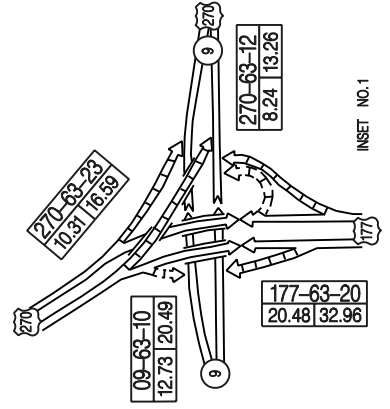
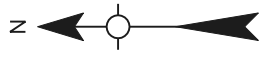
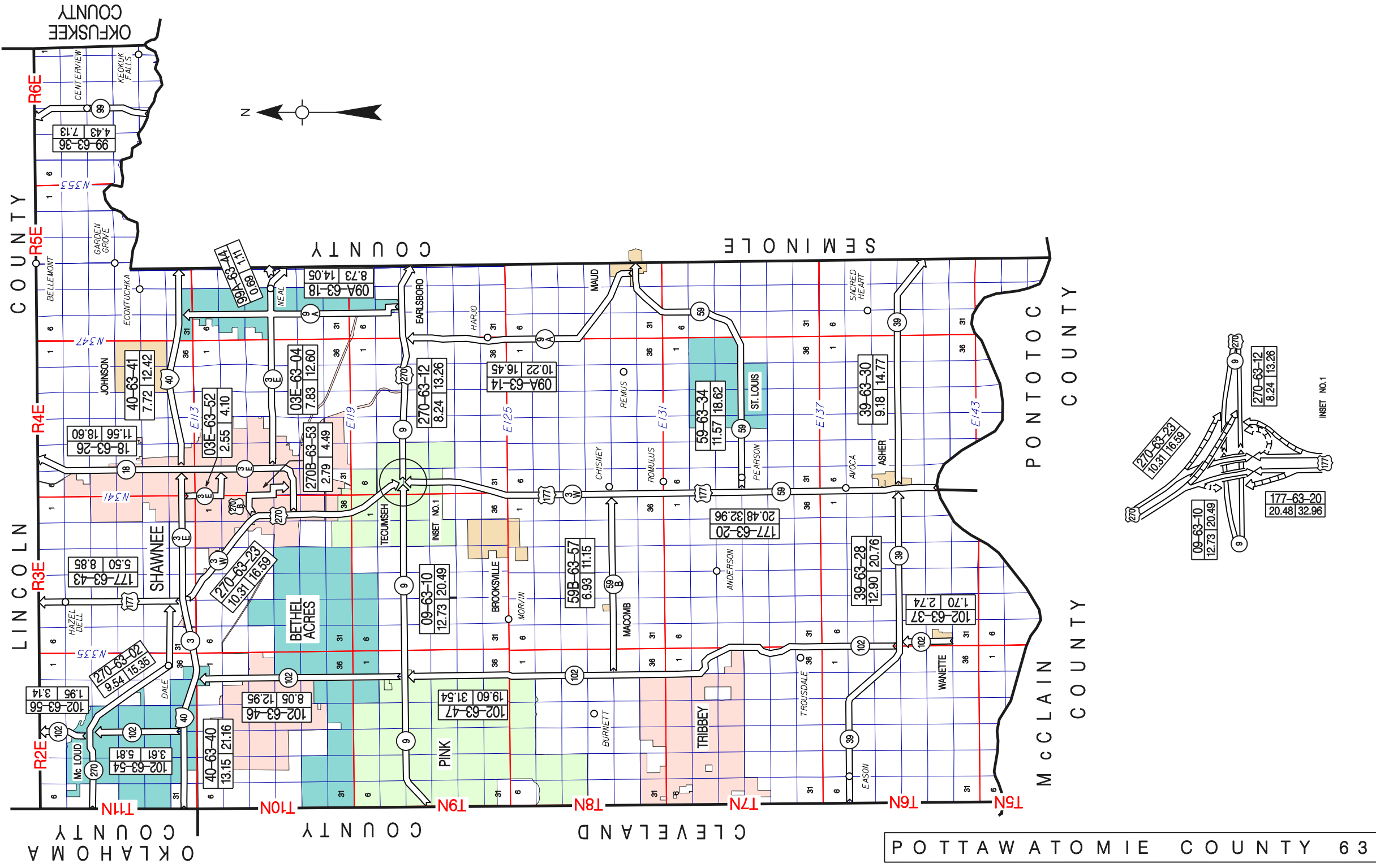
MISSOURI STATE OF MISSOURI

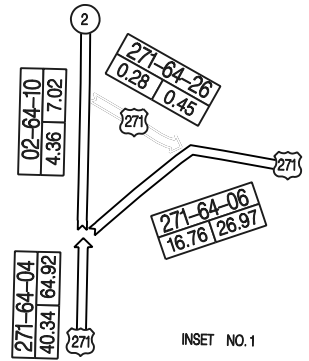
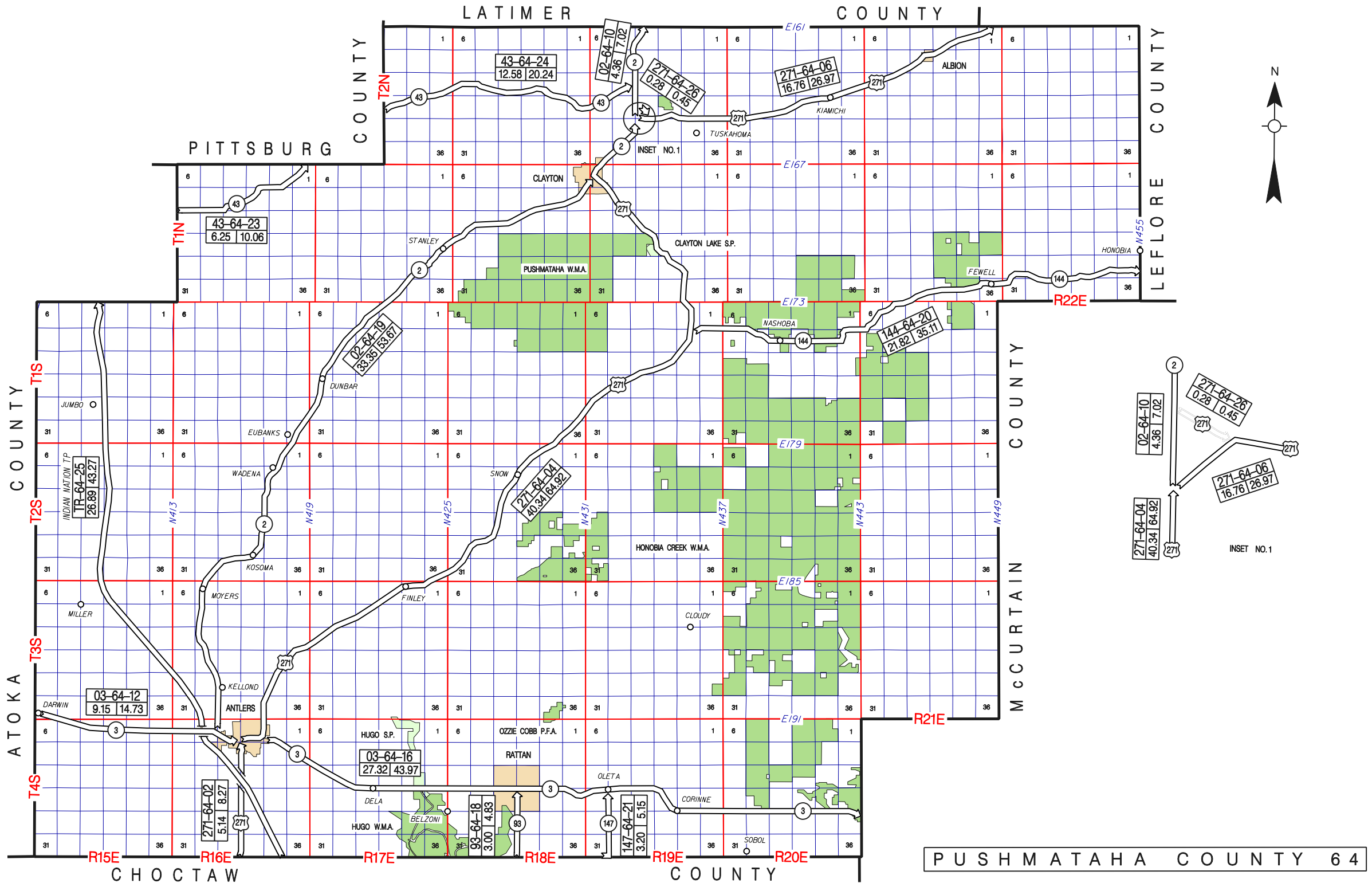


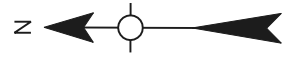
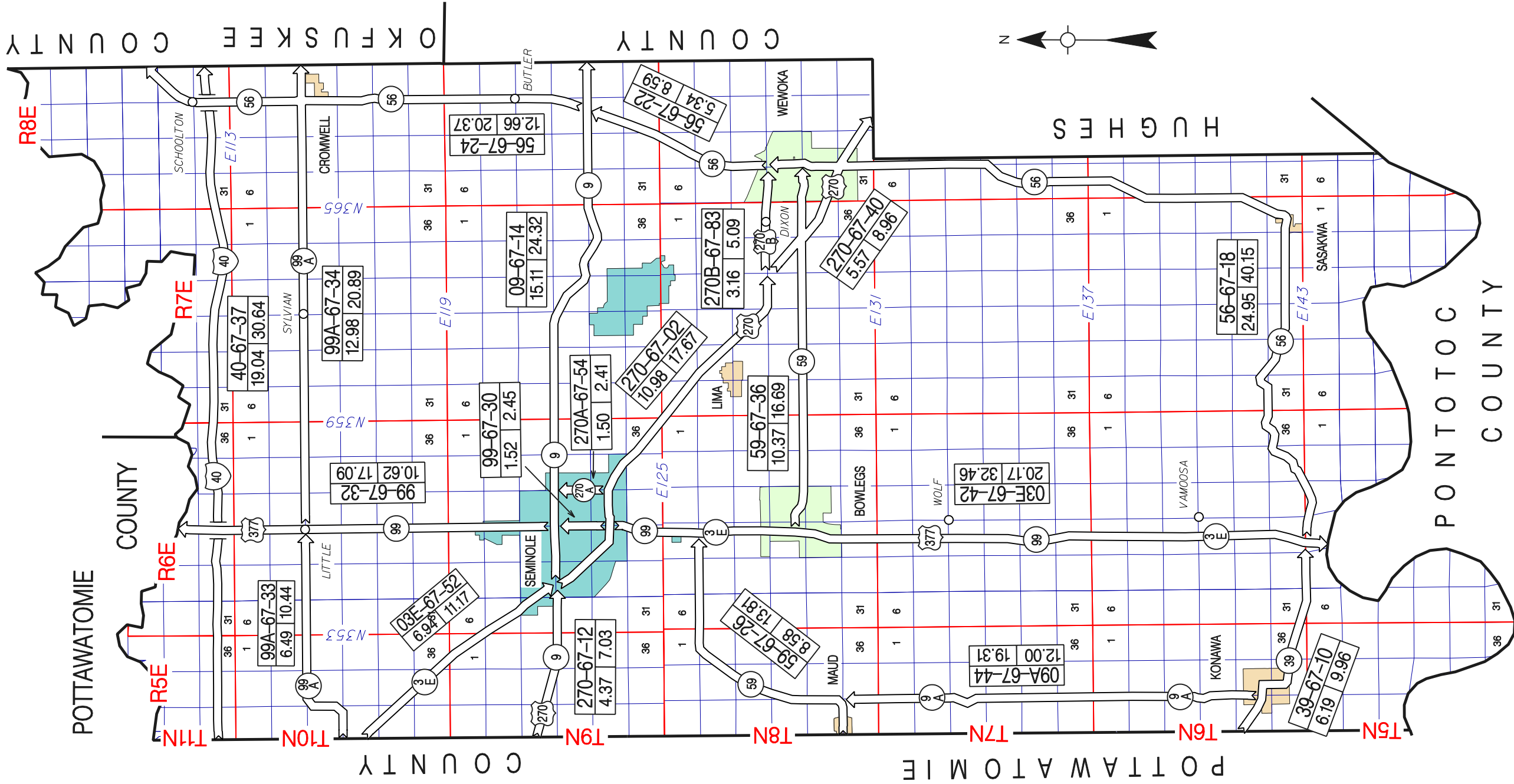


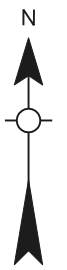
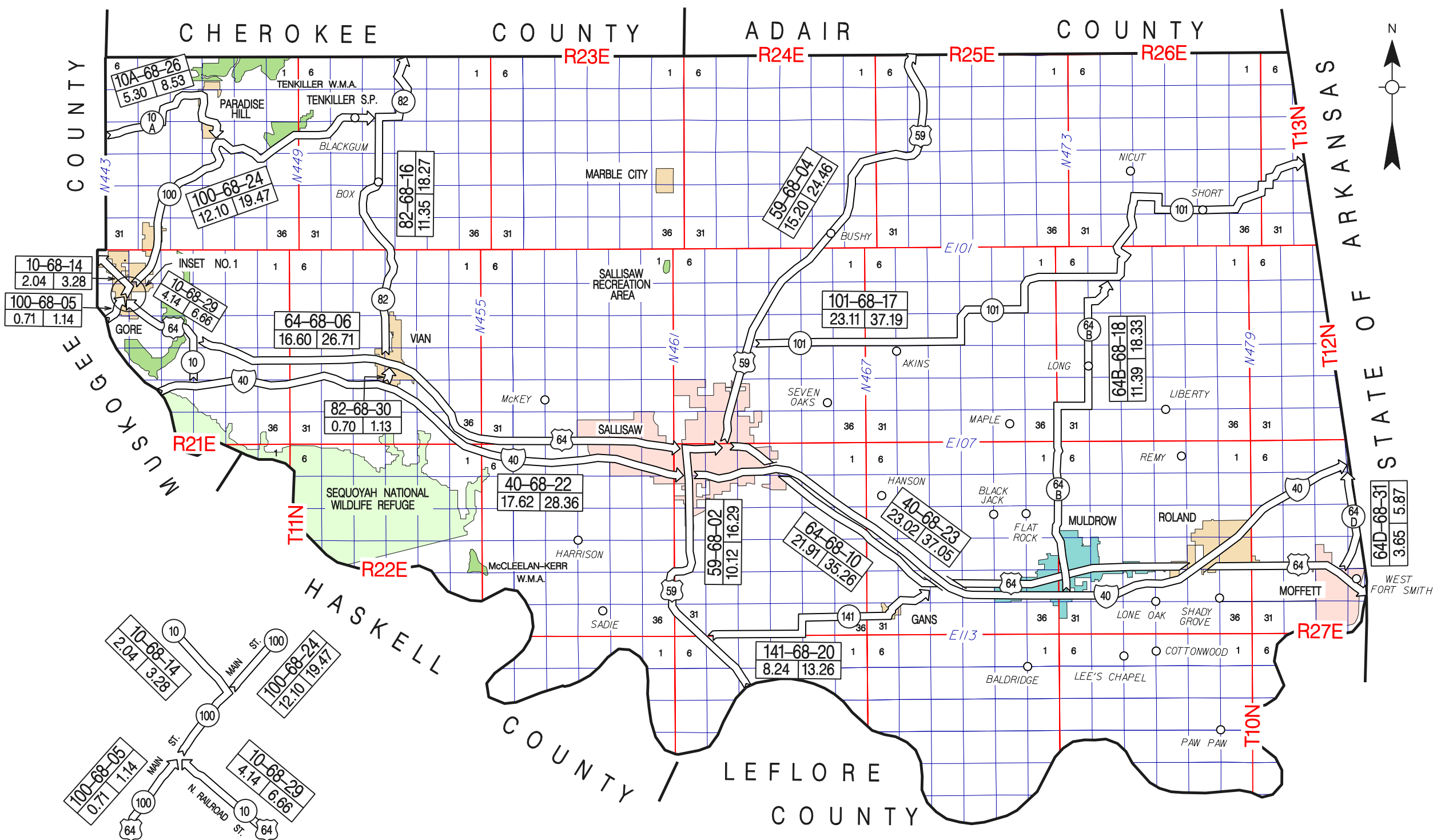












10-68-14
2.04 3.28

100-68-05
0.71 1.14

10A-68-26
5.30 8.53

100-68-24
12.10 19.47

10-68-29
4.14 6.66

64-68-06
16.60 26.71

82-68-30
0.70 1.13

40-68-22
17.62 28.36

59-68-02
10.12 16.29

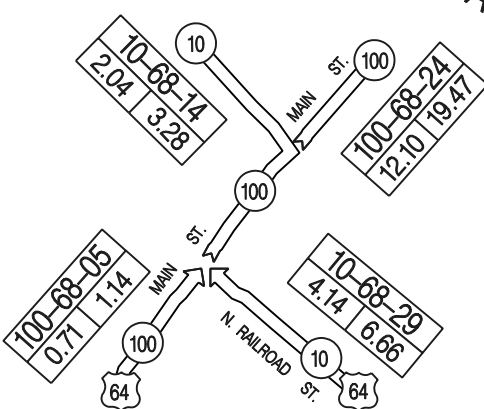
64-68-10
21.91 35.26

40-68-23
23.02 37.05

141-68-20
8.24 13.26

64B-68-18
11.39 18.33

64D-68-31
3.65 5.87



INSET NO.1

GRADY COUNTY

COMANCHE COUNTY

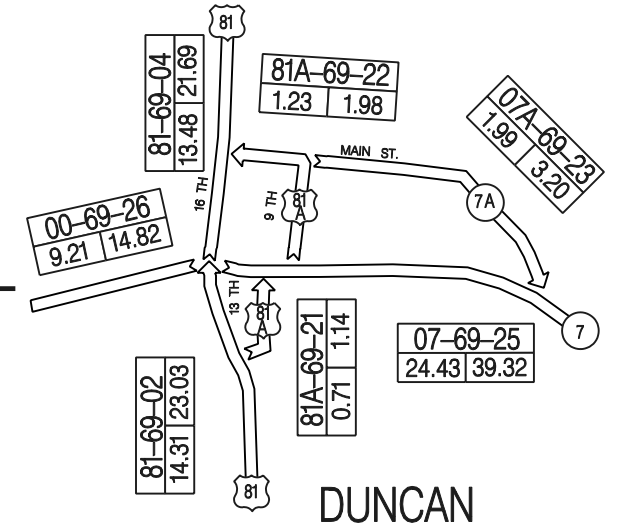
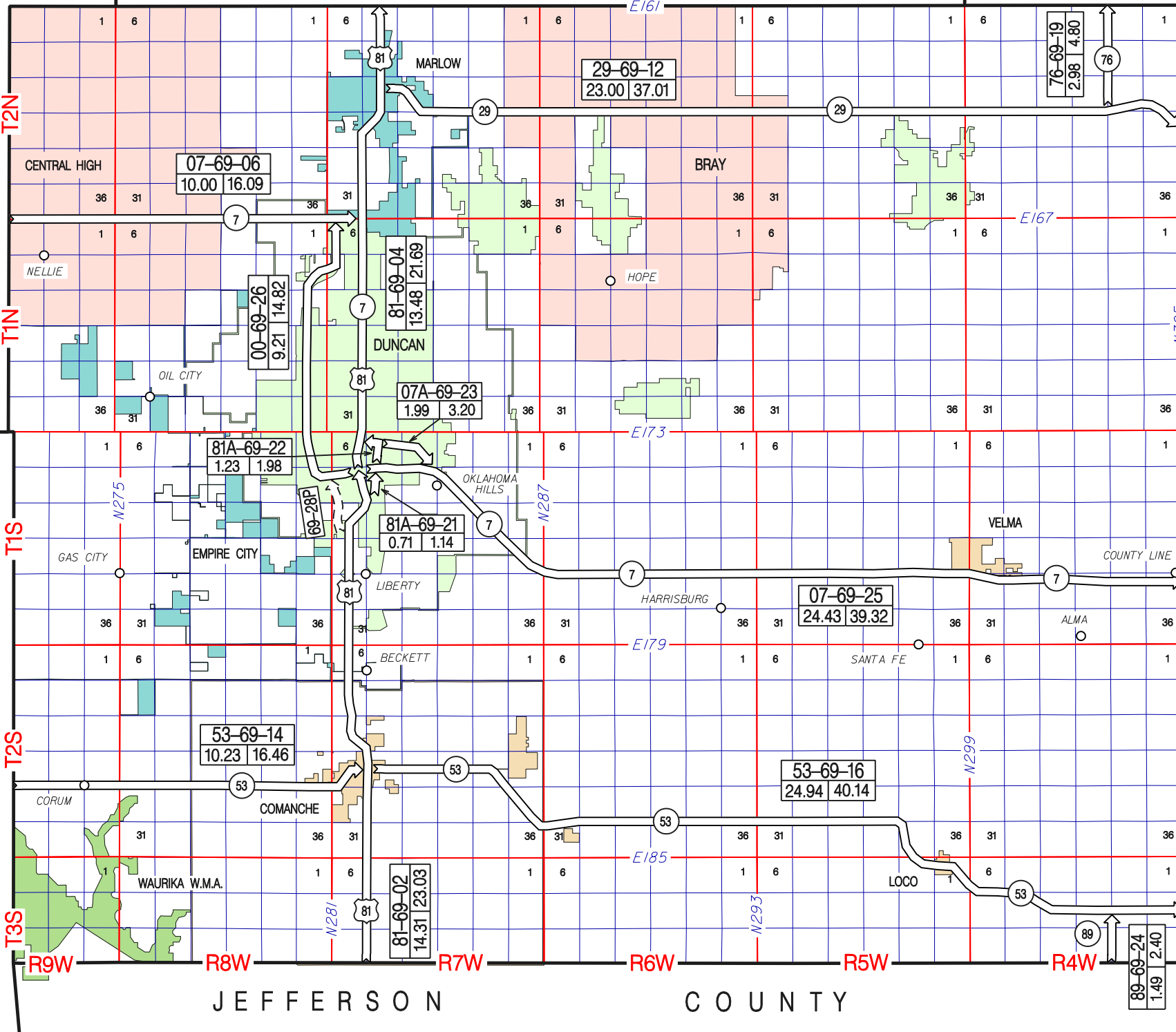
GARVIN COUNTY

COTTON COUNTY

GARTER COUNTY

JEFFERSON COUNTY

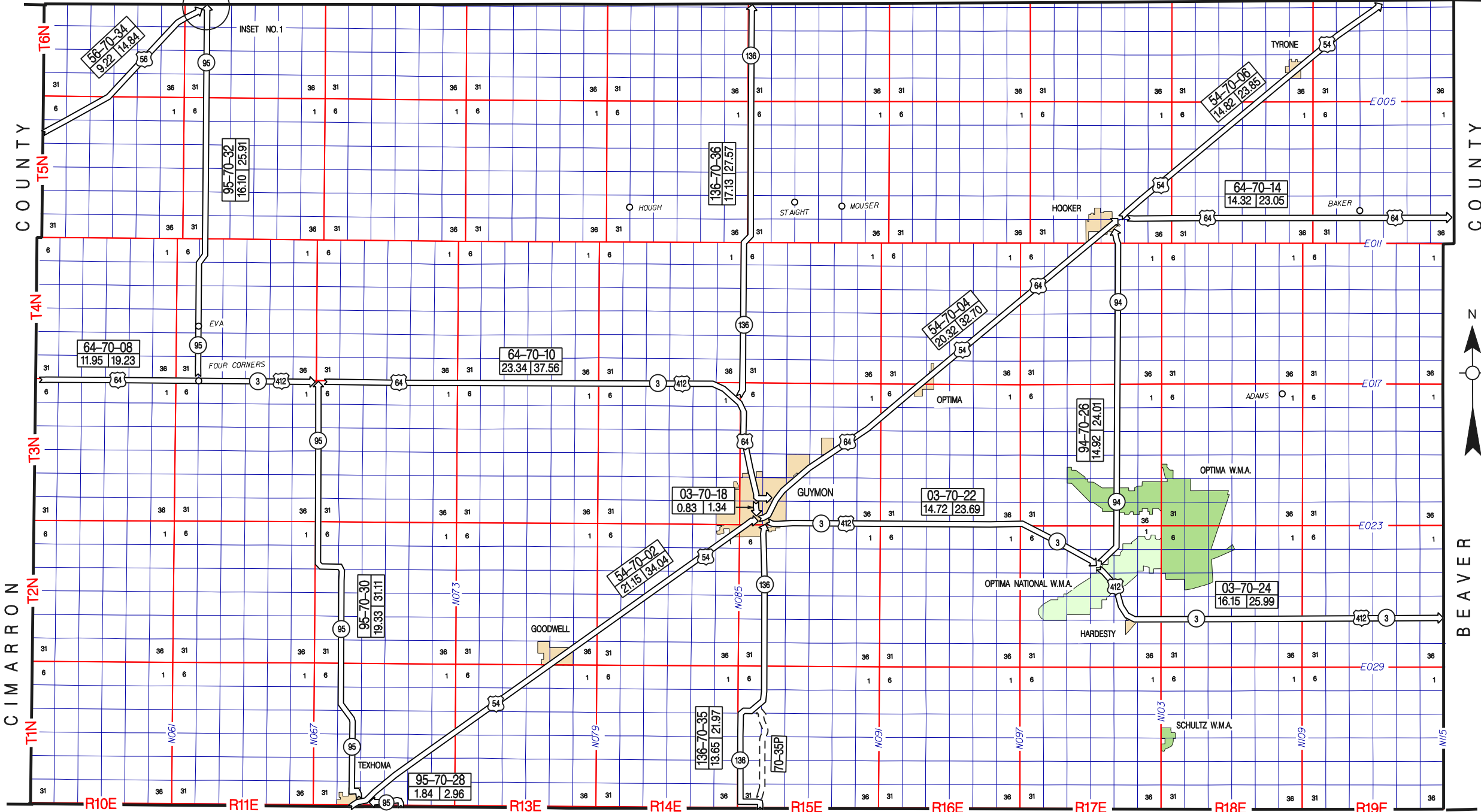
STEPHENS COUNTY 69



STATE

O F

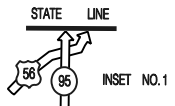
KANSAS



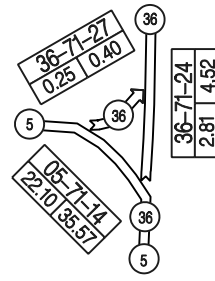
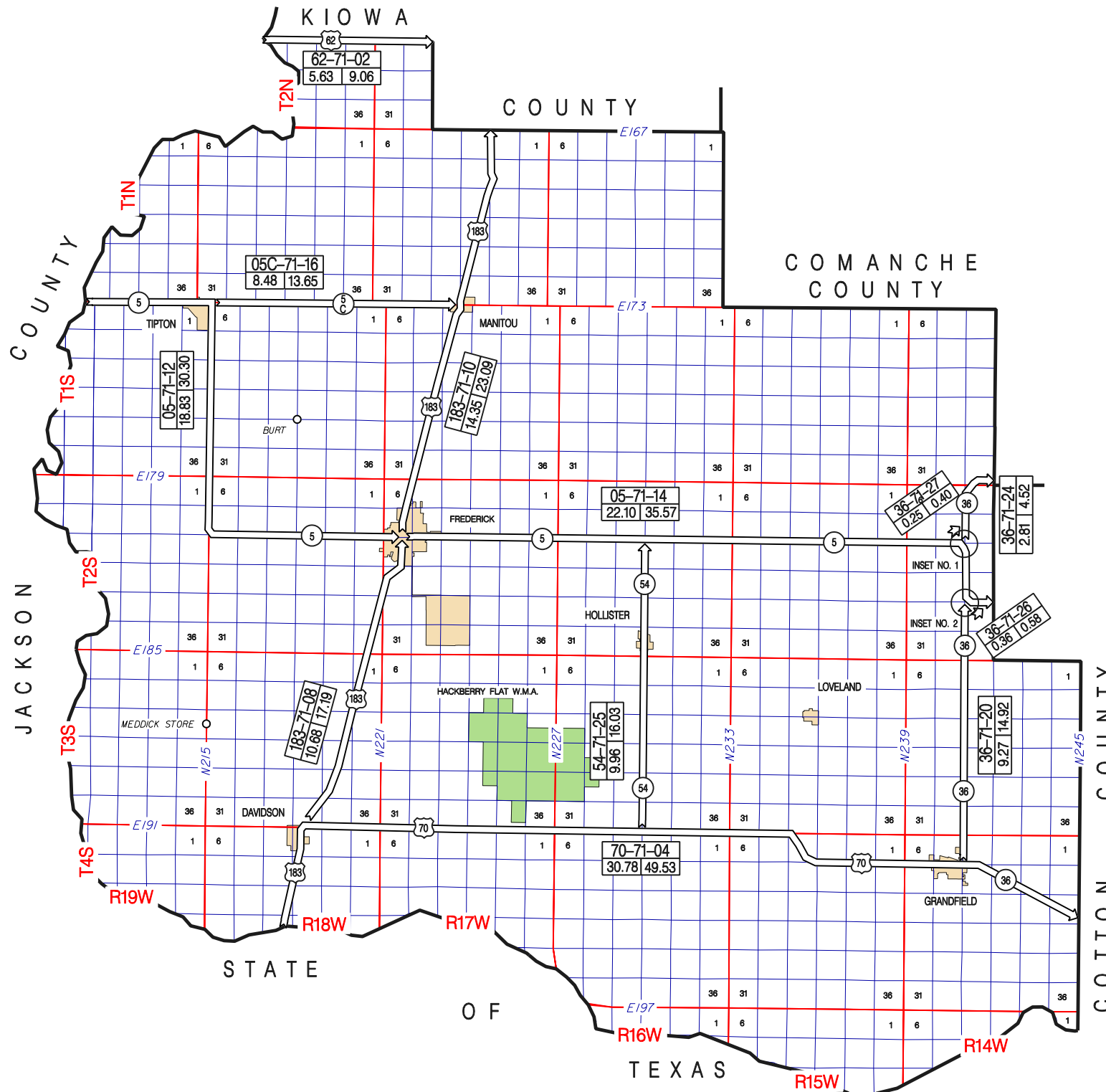
STATE

O F

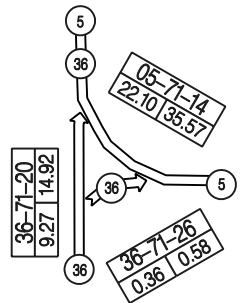
TEXAS



TEXAS COUNTY 70

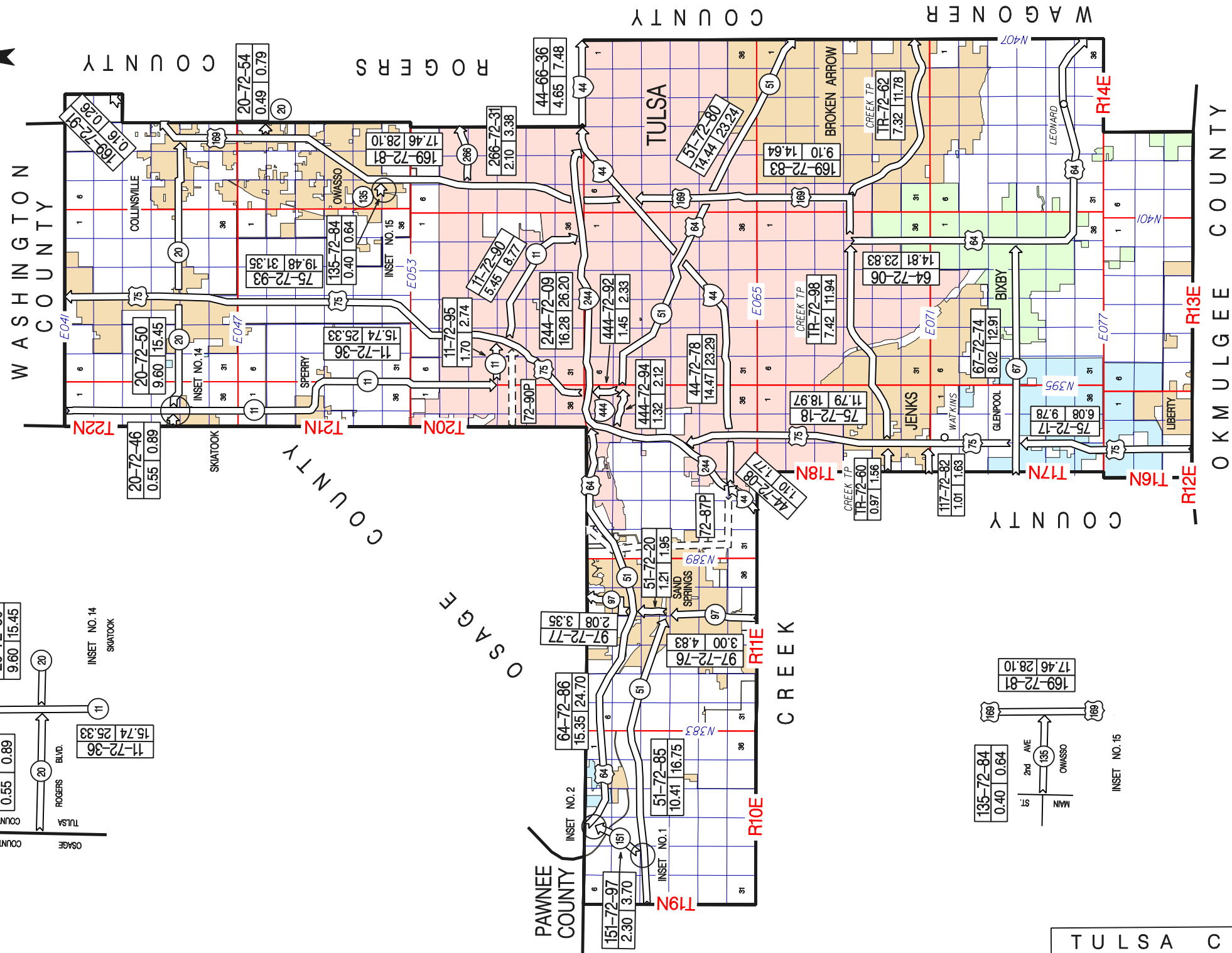
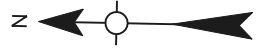


INSET NO. 1



INSET NO. 2





WASHINGTON COUNTY

ROGERS COUNTY

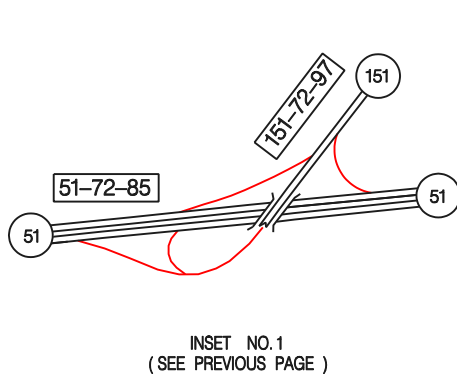
OSAGE COUNTY

PAWNEE COUNTY

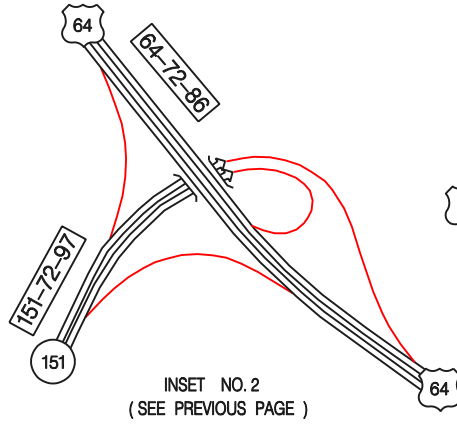
WAGONER COUNTY

COUNTY

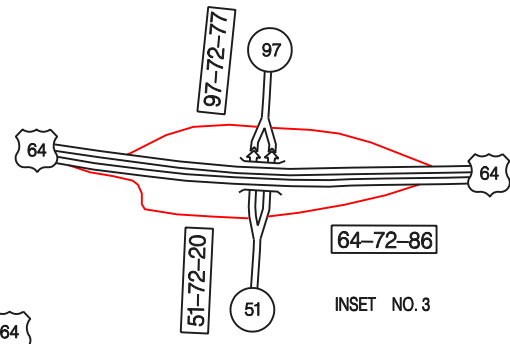
OKMULGEE COUNTY



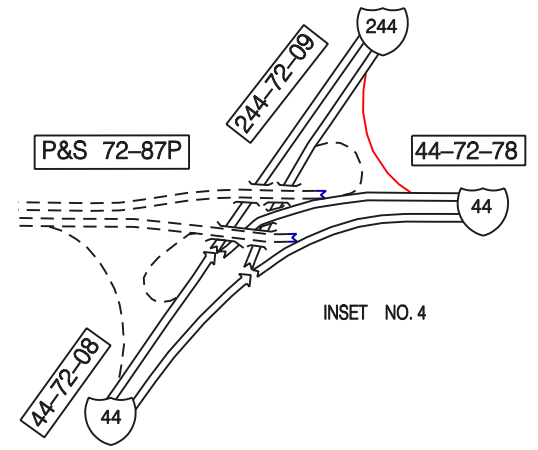
INSET NO. 1
(SEE PREVIOUS PAGE)



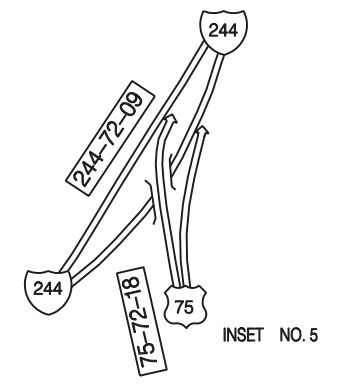
INSET NO. 2
(SEE PREVIOUS PAGE)



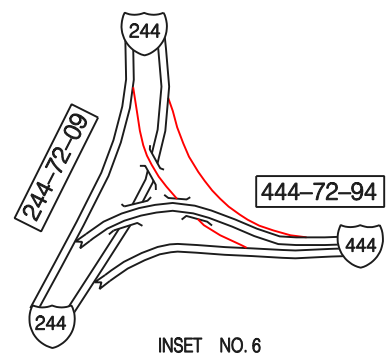
INSET NO. 3



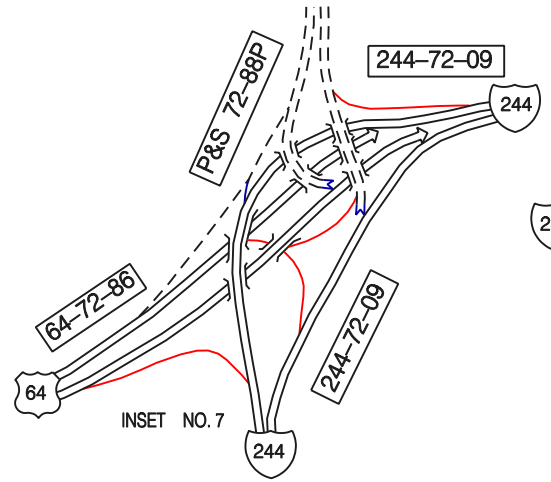
INSET NO. 4



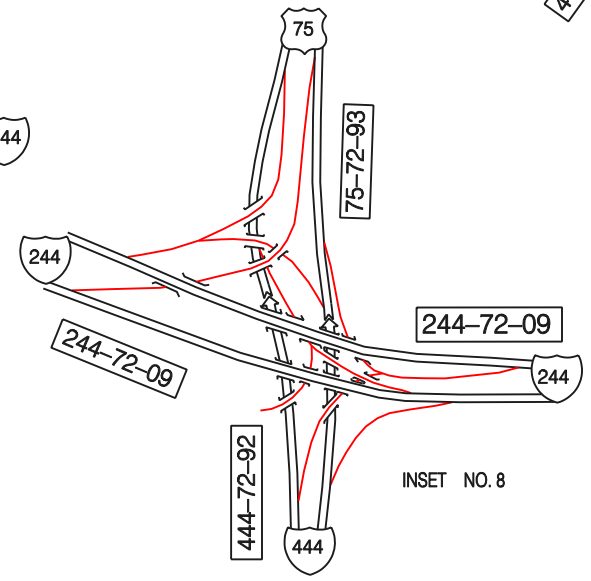
INSET NO. 5



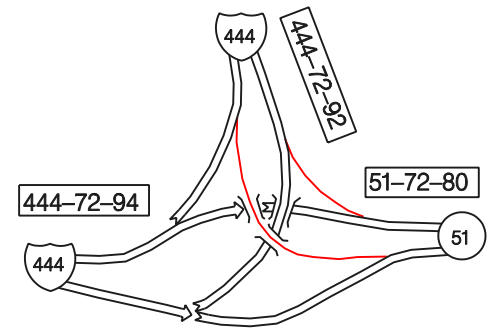
INSET NO. 6



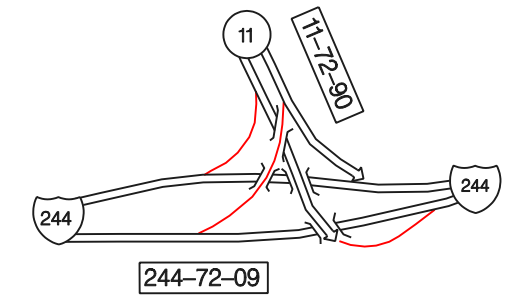
INSET NO. 7



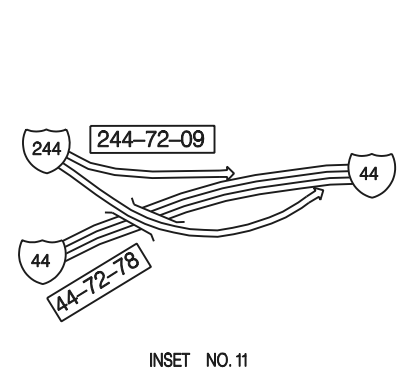
INSET NO. 8



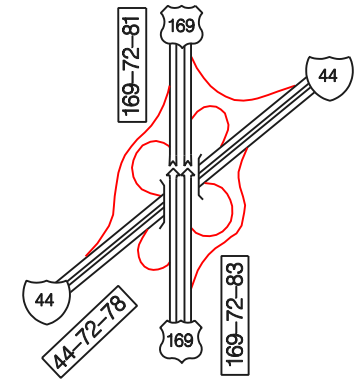
INSET NO. 9



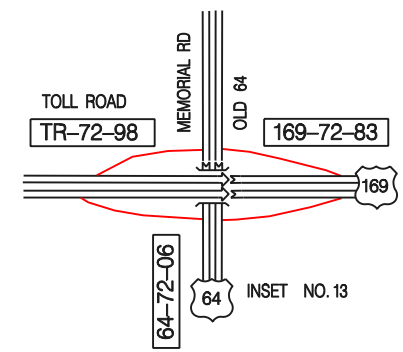
INSET NO. 10



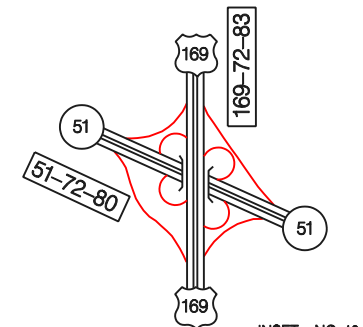
INSET NO. 11



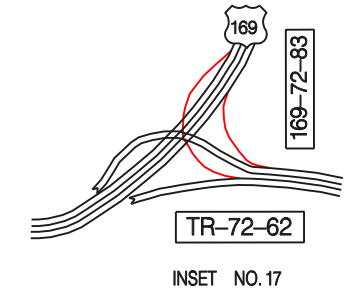
INSET NO. 12



INSET NO. 13



INSET NO. 16



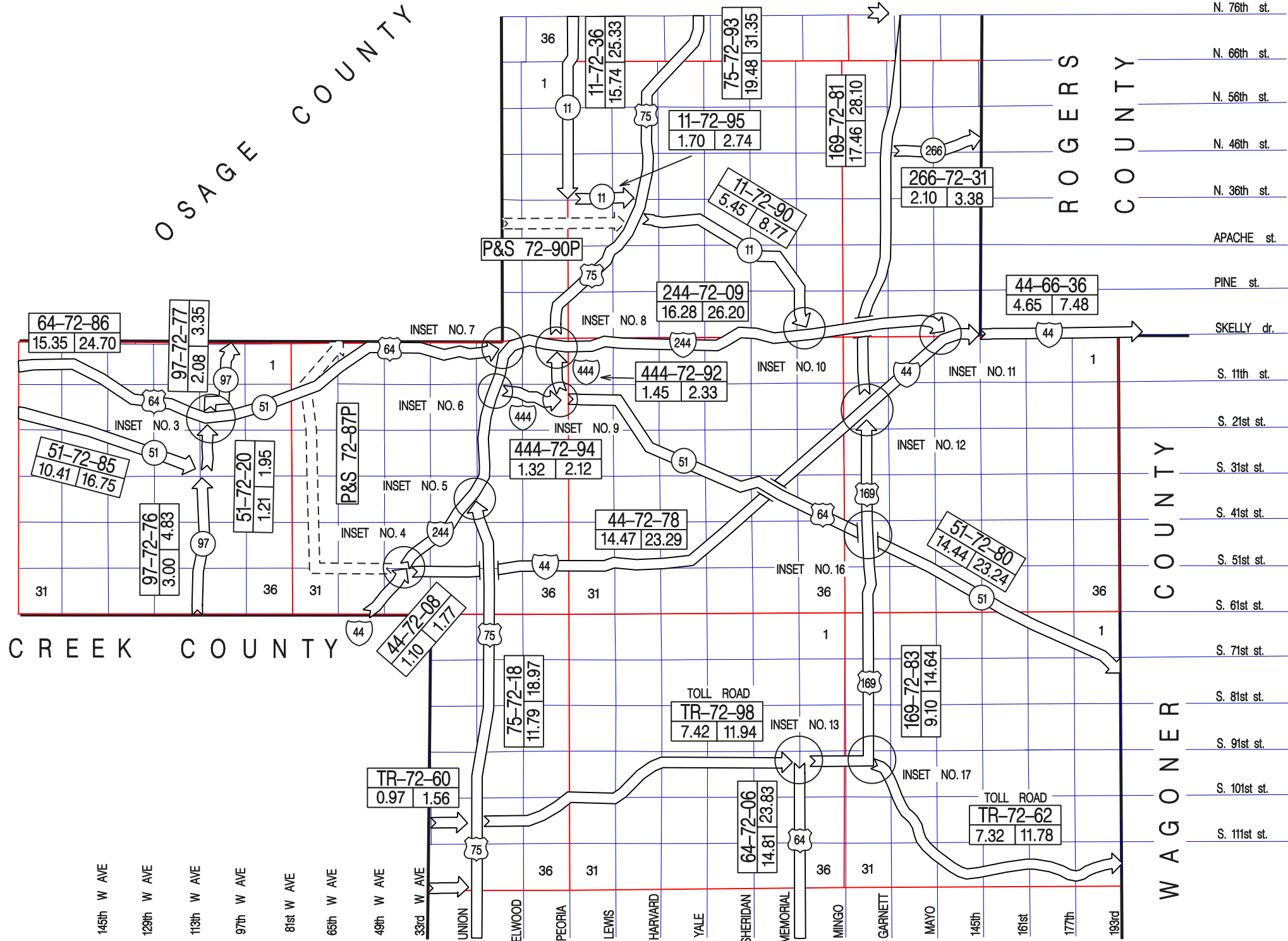
INSET NO. 17

* SEE PREVIOUS PAGE
FOR INSET 14 & 15

OSAGE COUNTY

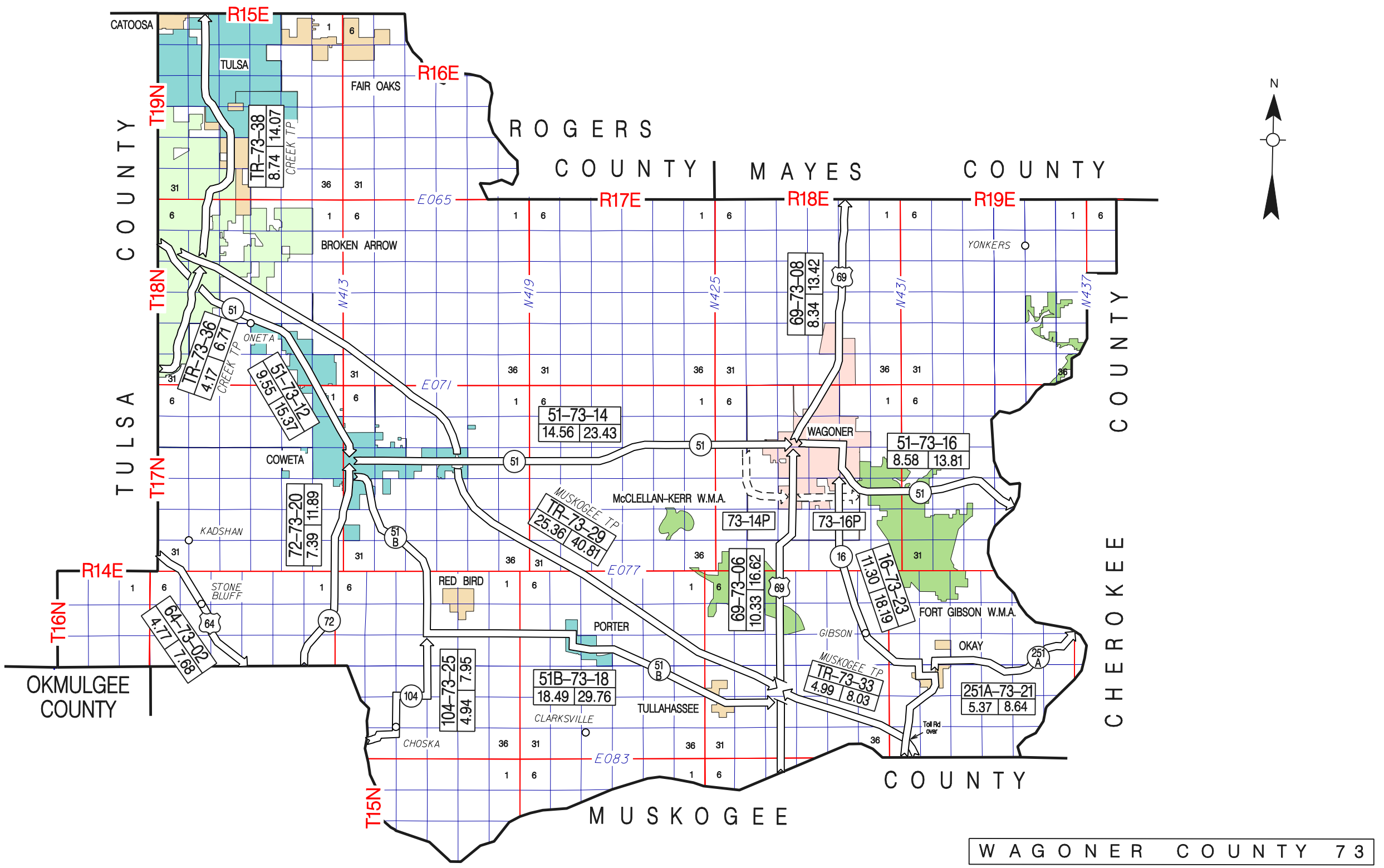
ROGERS COUNTY

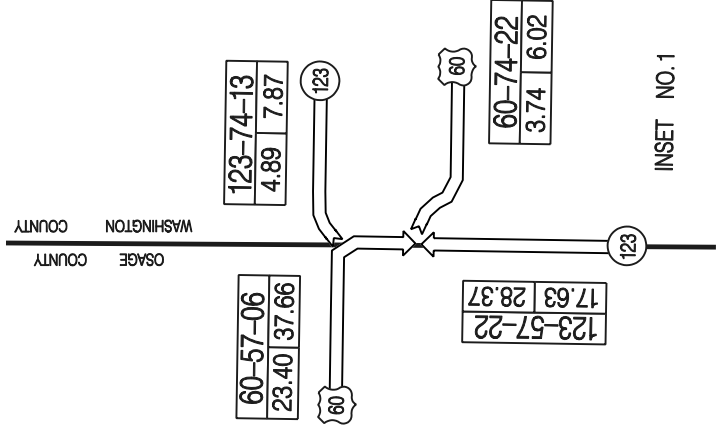
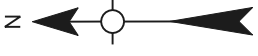
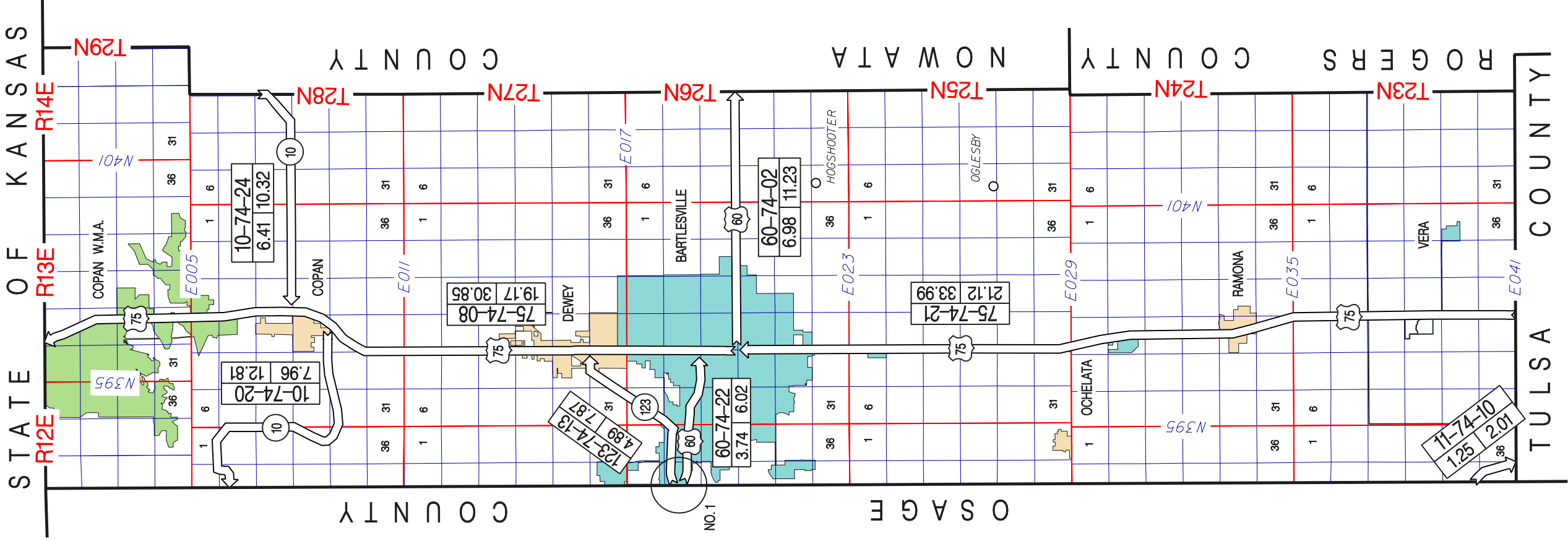
WAGONER COUNTY



CREEK COUNTY

145th W AVE
 129th W AVE
 113th W AVE
 97th W AVE
 81st W AVE
 65th W AVE
 49th W AVE
 33rd W AVE
 UNION
 ELWOOD
 PEORIA
 LEWIS
 HARVARD
 YALE
 SHERIDAN
 MEMORIAL
 MINGO
 GARNETT
 MAYO
 145th
 161st
 177th
 193rd





STATE OF KANSAS

ROGERS COUNTY
 NOWATA COUNTY
 TULSA COUNTY

OSAGE COUNTY

R12E R13E R14E
 T29N T28N T27N T26N T25N T24N T23N

E005 E011 E017 E023 E029 E035 E041

N401

N395

N401

N395

INSET NO.1

INSET NO.1

COPAN W.M.A.

COPAN

BARTLESVILLE

DEWEY

HOGSHOOTER

OGLESBY

RAMONA

VERA

75

10

75

60

123

75

75

36

36

31

1

6

36

31

1

6

36

31

1

6

36

31

1

6

36

31

1

6

36

31

1

6

36

31

1

6

