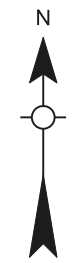
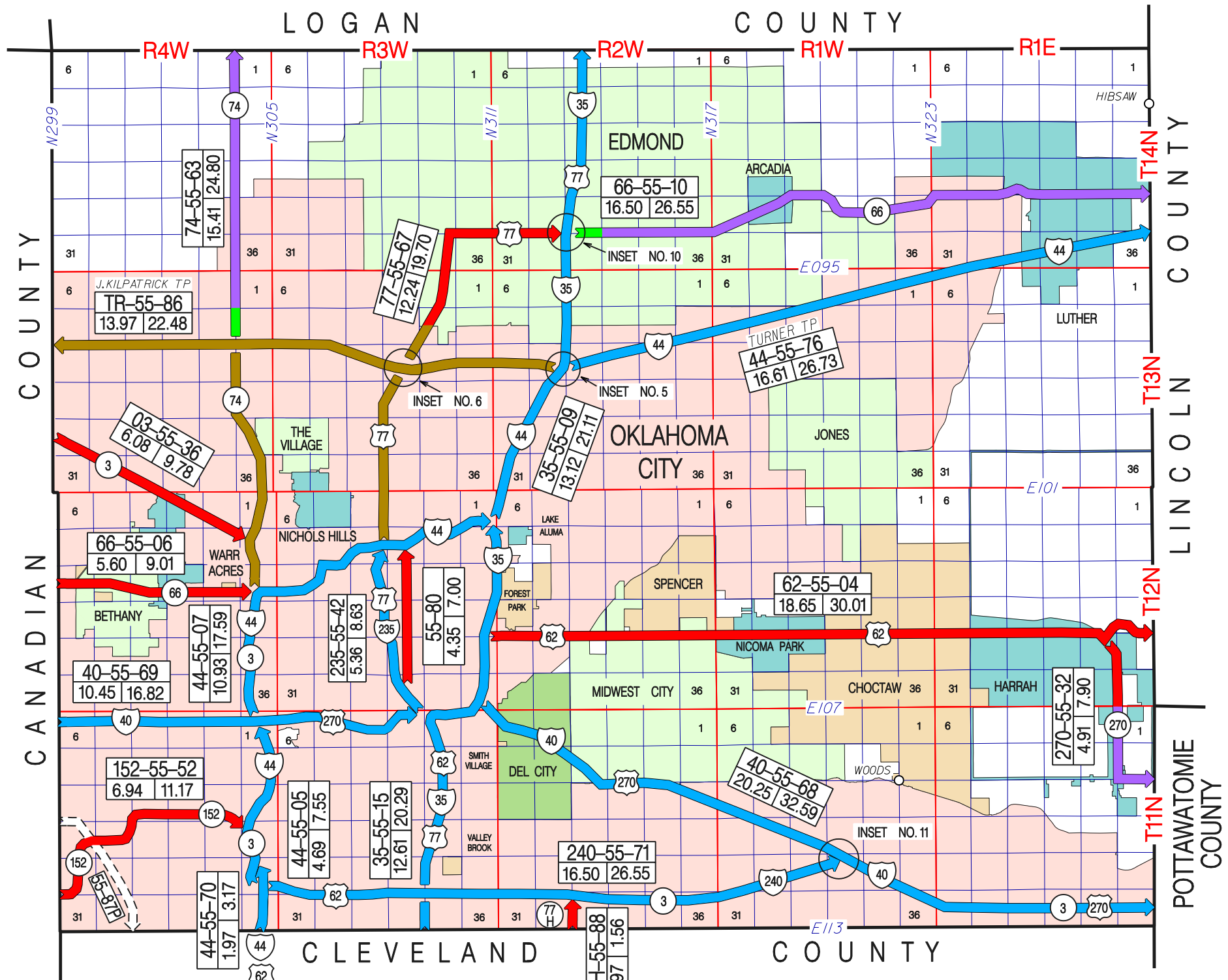


**OKLAHOMA DEPARTMENT OF TRANSPORTATION — CONTROL SECTION LOG ---- OKLAHOMA COUNTY**

CONTROL	ROUTE	LENGTH	STARTING DESCRIPTION	DIRECTION	ENDING DESCRIPTION	NOTES
5504	US 62	18.65	JCT. I-35 & NE 23RD (E. SIDE STR.)	EASTERLY	LINCOLN COUNTY LINE	REINVENTORIED 2005 (18.82 MI. BEFORE)
5505	IS 44	4.69	JCT. I-240 (E. SIDE OF STR.)	NORTHERLY	JCT. I-40 (N. SIDE OF STR.)	LENGTH CORRECTED FROM 4.88 (2005)
5506	SH 66	5.60	CANADIAN COUNTY LINE	EASTERLY	JCT. I-44,(S. LN MERGE WITH E. BOUND I-44)	
5507	IS 44	10.93	JCT. I-40 (N. SIDE STRS.)	NORTH & EAST	JCT. I-35 (N. BOUND LANE MERGE)	LENGTH CORRECTED FROM 10.66 (2005)
5509	IS 35	13.12	JCT. I-44(N. BOUND GORE POINT)	NORTHERLY (TEST ROAD)	LOGAN COUNTY LINE (N. SIDE BRG.)	LENGTH CORRECTED FROM 13.37 (2005)
5510	SH 66	16.50	JCT. I-35 & US 77 E.IN EDMOND(E. SIDE STR)	EASTERLY	LINCOLN COUNTY LINE	
5515	IS 35	12.61	CLEVELAND COUNTY LINE (N. SIDE STR.)	NORTHERLY	JCT. I-44 (N. BOUND GORE PT.)	REALIGNMENT 2003 WAS 12.54
5532	SH 270	4.91	JCT. US 62 IN HARRAH (W. WYE LEG)	SOUTHEASTERLY	POTTAWATOMIE COUNTY LINE	
5536	SH 3	6.08	CANADIAN COUNTY LINE	SOUTHEASTERLY	JCT. SH 3A	
5542	IS 235	5.36	JCT I-35 (NORTHBOUND GORE PT.)	NORTHERLY	JCT. I-44 (N. END STR.)	
5552	SH 152	6.94	CANADIAN COUNTY LINE	NORTHEASTERLY	JCT. I 44 (SOUTHBOUND GORE POINT)	AGENDA ITEM 2006 - OLD MILEAGE 7.32
5563	SH 74	15.41	JCT I-44 (N.W. 39TH ST)	NORTHERLY	LOGAN COUNTY LINE	OFFSET ALIGNMENT 2006
5567	US 77	12.24	JCT. I-44 (N SIDE STR)	NORTHERLY & EASTERLY	JCT. I-35 IN EDMOND(E. SIDE STR)	REINVENTORIED 2009 (SAME MILEAGE)
5568	IS 40	20.25	JCT. I-35(GORE PT. NE BOUND)	SOUTHEASTERLY	POTTAWATOMIE COUNTY LINE	REALIGNMENT 2003 WAS 19.67
5569	IS 40	10.45	CANADIAN COUNTY LINE	EASTERLY	JCT. I-35(E. BOUND MERGE W. I-35 E. BOUND)	REALINEMENT 2012 WAS 10.45
5570	IS 44	1.97	CLEVELAND COUNTY LINE (N. END STR.)	NORTHERLY	JCT. I-44 (N. BOUND GORE POINT)	LENGTH CORRECTED FROM 1.35 (2005)
5571	IS 240	16.50	JCT. I-44 (E. SIDE STR.)	EASTERLY	JCT. I-40(E. BOUND MERGE GORE POINT)	LENGTH CORRECTED FROM 16.28 (2005)
5576	IS 44	16.61	JCT. I-35 (E. SIDE STR.)	NORTHEAST (TOLL ROAD)	LINCOLN COUNTY LINE	TURNER T.P.
5580	SH	4.35	I - 235 (N. END STR) (P-LOTS CAPTIOL PARK)	NORTHERLY	JCT I-44 (N. BOUND GORE POINT)	
5586	TOLL RD	13.97	JCT. I 35 (EAST END OF STRUCTURE)	WESTWARD	CANADIAN COUNTY LINE	KILPATRICK T.P.
5587P	P & S	0.00	CANADIAN COUNTY LINE (PT. S. OUTER LOOP)	EAST AND SOUTH	CLEVELAND COUNTY LINE	
5588	SH 77H	0.97	CLEVELAND COUNTY LINE	NORTHERLY	JCT. I-240	

**218.11 TOTAL COUNTY MILEAGE**

LOGAN COUNTY

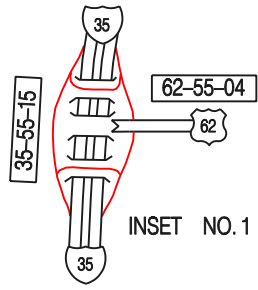


CANADIAN COUNTY

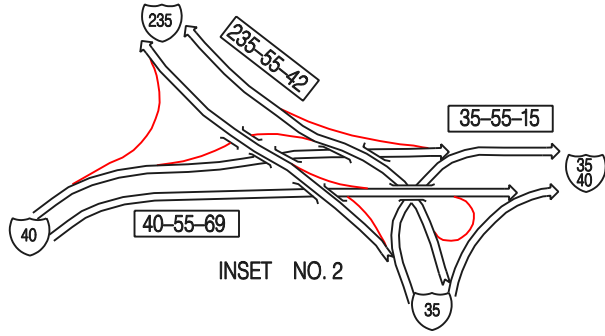
LOGAN COUNTY  
LINCOLN COUNTY  
POTTAWATOMIE COUNTY

CLEVELAND COUNTY

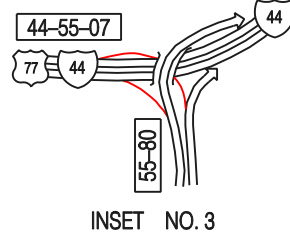
COUNTY



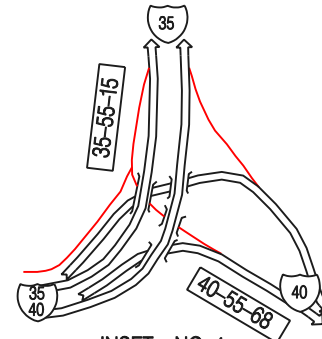
INSET NO. 1



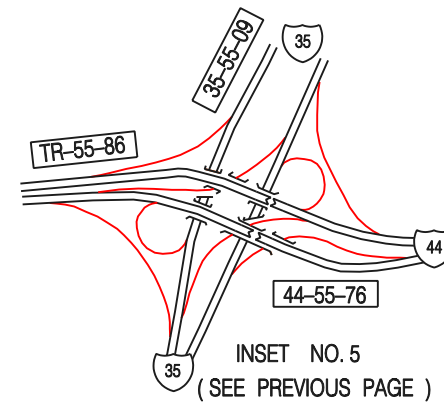
INSET NO. 2



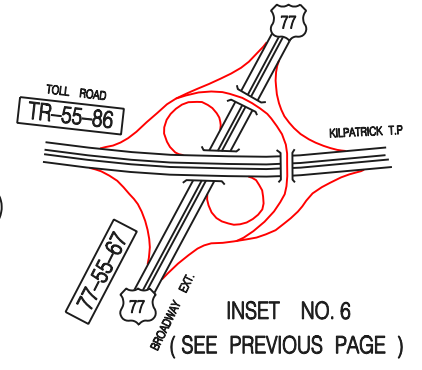
INSET NO. 3



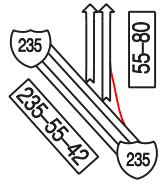
INSET NO. 4



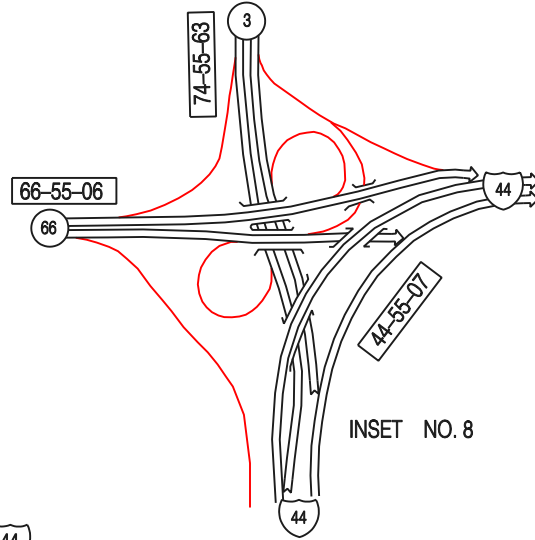
INSET NO. 5  
(SEE PREVIOUS PAGE)



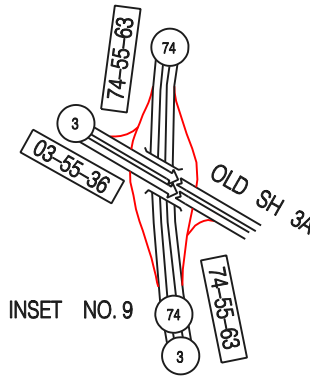
INSET NO. 6  
(SEE PREVIOUS PAGE)



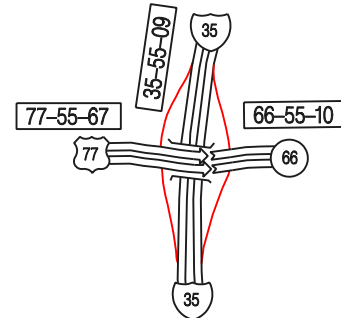
INSET NO. 7



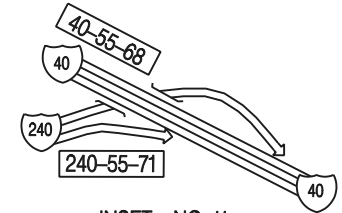
INSET NO. 8



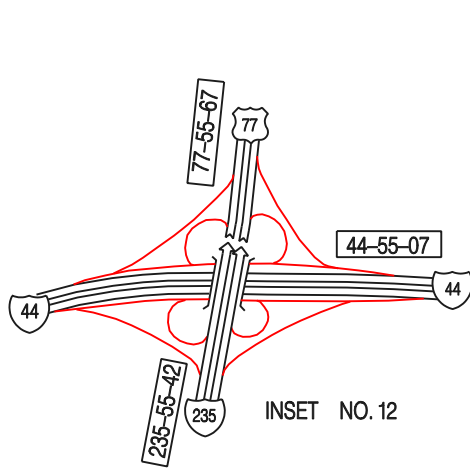
INSET NO. 9



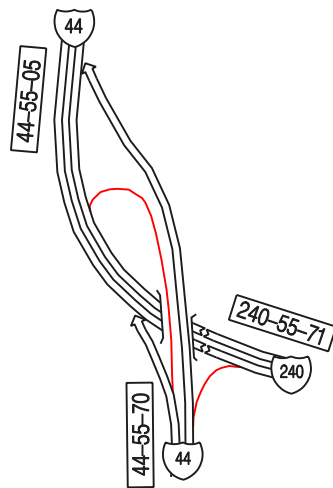
INSET NO. 10  
(SEE PREVIOUS PAGE)



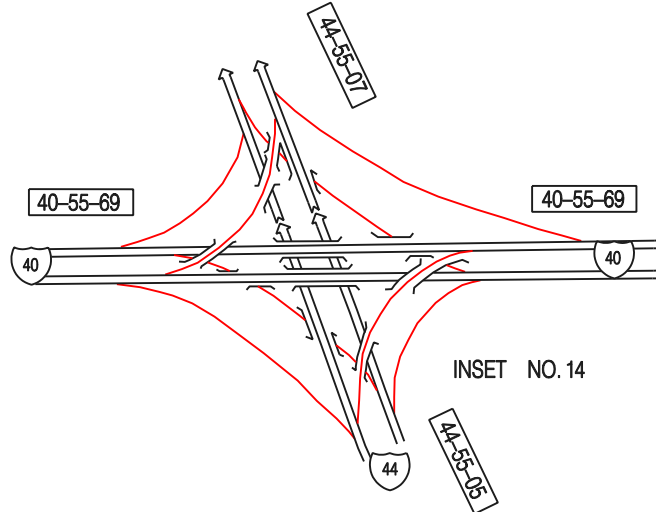
INSET NO. 11  
(SEE PREVIOUS PAGE)



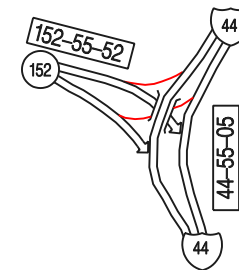
INSET NO. 12



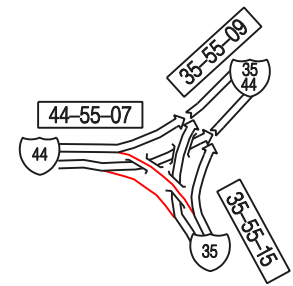
INSET NO. 13



INSET NO. 14



INSET NO. 15



INSET NO. 16



CANADIAN COUNTY



COUNTY LINE ROAD

COUNCIL ROAD  
ROCKWELL AVE  
Mc ARTHUR BLVD  
MERIDIAN AVE  
PORTLAND AVE  
MAY AVE  
PENNSYLVANIA AVE  
WESTERN AVE  
SANTA FE AVE  
KELLY AVE  
EASTERN AVE  
BRYANT AVE  
SUNNYLANE RD  
SOONER ROAD  
AIR DEPOT BLVD  
MIDWEST BLVD  
DOUGLAS BLVD  
POST ROAD

WILSHIRE BLVD

N 63 RD ST

N 50 TH ST

N 36 TH ST

N 23 RD ST

N 10 TH ST

R E N O

S 15 TH ST

S 29 TH ST

S 44 TH ST

S 59 TH ST

S 74 TH ST

S 89 TH ST

CLEVELAND

COUNTY

