

...dge spanning the Beautiful Illinois River, on U. S. 62 east of Tahlequah

Picturesque view of Lake Clayton, Pushmataha County

Scenic Curve on U. S. 77 along Cimarron River



...Mines of Northeastern Oklahoma



Will Rogers Memorial, U. S. Highway 66



A Rugged Sentinel of Major County

PARKS AND RECREATIONAL AREAS

Symbol	Name	Location: County	Location: Highway	Access	Area in Acres	Recreational Facilities (Swimming, Boating, Fishing, Hiking, Picnicking, Comm'y Bldg., Camp Grounds, Cabins)	Topography and Features of Special Interest
S. P.	Lake Murray	Carter and Love	U. S. 77	S. & E. from Ardmore; N. & E. or E. & N. from Marietta; W. from Madill 13.5 Miles.	19,000 (total) 6,000 (Lake)	X, X, X, X, X, -, X, X	Named for a former Governor. Just south of the Arbuckle Mountains area, the geological laboratory of the Southwest.
S. P.	Beavers Bend	McCurtain	S.H. 21-A	6.3 Mi. N. of Broken Bow on S.H. 21 to jct. S.H. 21-A.	1,250	X, X, X, X, X, -, P, X	Mountain Fork of Little River flows through park. Rough heavily timbered country. 38 varieties of trees within the park area.
S. P.	Osage Hills	Osage	S.H. 35	Take U.S. 60 from Pawhuska or Bartlesville to jct. S.H. 35 about midway between these points. Thence on S.H. 35 1.2 Miles.	720	P, P, X, X, X, P, X, X	Rolling hills with sandstone outcrops. Covered with dense growth of trees, principally blackjack oak.
S. P.	Roman Nose	Blaine	S.H. 8-A	N. from N. limits of Watonga 3 mi. on S.H. 8 to jct. S.H. 8-A. Thence 2.8 mi. to park.	520	X, -, -, X, X, X, X, P	Named for a Cheyenne Indian chief. The annual Rattlesnake Roundup is conducted in this vicinity.
S. P.	Quartz Mountain	Greer	S.H. 44-A	13 mi. E. of Mangum. 18 mi. N. of Altus.	3,300	X, X, X, X, X, X, -, X	Very rugged granite hills. Best natural sand beach in the state park system. Over 40 varieties of trees and other plants.
S. P.	Boiling Springs	Woodward	County Rd	N. from Woodward 1.4 mi.; thence E. 4.5 mi. or W. 5.5 mi. from N. edge of Mooreland.	About 900	X, -, -, X, X, X, X, X	Park heavily wooded, though in a prairie region. Name derived from a large spring (not hot) which was a favorite watering place during pioneer days.
S. P.	Robbers Cave	Latimer	S.H. 2	About 5 mi. N. of Wilburton.	8,400	X, X, X, X, X, -, X, X	Park name is derived from a cave reputedly used as a rendezvous by outlaw gangs in the early days. In the rugged San Bois Mountains.
N. P.	Wichita National Forest and Wildlife Refuge	Comanche	S.H. 49	W. from U.S. 62, 277, 281, at a point about 7 mi. N. of Lawton; or N. from U.S. 62 at Cache about 13 mi. W. of Lawton.	61,440	X, X, X, X, X, , X,	There are some 17 lakes in the area. Deer, Elk, Buffalo and other wildlife are found in this refuge. Also a herd of Texas Longhorn cattle. Site of the annual Easter Pageant which is staged in a natural amphitheater. The top of Mount Scott, the highest peak of the Wichitas, is reached by a scenic highway which winds itself twice around the mountain.
N. P.	Platt National Park	Murray	S.H. 18, 22	At south boundary of Sulphur.	848	X, -, -, X, X, , X,	In the heart of the Arbuckle Mountains the park is known for its curative mineral springs of which the predominant are sulphur. The State Soldiers' Sanatorium is located just south of the park area.
	Grand River Dam and Lake	Mayes Delaware Ottawa	Various	Dam is 4 or 5 mi. N. of Spavinaw. Other parts of lake may be reached from Jay, Grove, Vinita, Afton, Fairland, Wyandotte or Miami.		X, X, X, X, X, , X, X	World's longest multiple arch dam, 6,565 feet. 60 mile long lake with a shore-line of 1,300 miles and containing 1,680,000 acre-feet of water. Hydro-electric and flood control project completed during the last year at an estimated cost of $20,000,000.
	Turner Falls	Murray	U.S. 77	Six miles south of Davis.		X, , , X, X, , X, X	Rugged Arbuckle Mountains area. A beautiful recreation spot.
S. M.	Pioneer Woman Monument	Kay	U.S. 77	Just N. E. of Ponca City, 1 mi. N. of U.S. 60.	Small		A State Monument. Bronze Statue by Bryant Baker commemorating the courageous women of the pioneer West. Presented to the State by former governor, E. W. Marland.
	Fort Sill Military Res.	Comanche	U.S. 62, 277, 281	Just north of Lawton.	51,840		One of the most important inland army posts. The U. S. Army maintains a field artillery school here. Preliminary training point of the 45th Div. Situated in the Wichita Mountains just E. of the Wichita National Forest.
	Fort Gibson	Muskogee	U.S. 62	On U.S. 62 at town of Fort Gibson.			Old U. S. Army fort founded in 1824 by Col. Matthew Arbuckle near the point of confluence of the Grand, Verdigris, and Arkansas Rivers. The fort was garrisoned until 1890. Several old fort buildings are still standing and the state has reconstructed the old stockade in which a museum is maintained. Some historically famous men saw service or visited here, among them being Sam Houston, Jefferson Davis and Washington Irving.
S. M.	Will Rogers Memorial and Museum	Rogers	S.H. 20-A	About 1 mile N. W. of Claremore.			Built of native white stone by the people of the state to honor her nationally famous native son. Located on the site where "America's Ambassador of Good Will" planned to build a home and retire. The birthplace of Will Rogers near Oolagah northwest of Claremore may still be seen and visited. The county was named for Clem Rogers, father of Will Rogers.
	Home of Sequoyah	Sequoyah	Near U.S. 59	N. from Sallisaw on U.S. 59 3.4 mi. Thence E. on County road 6.7 mi. and N. 0.5 mi.			Sequoyah was a famed leader in the Cherokee Indian tribe and inventor of the Cherokee alphabet. The original log cabin that served as his home has been preserved and is now inclosed in a modern two-story stone building which was designed by a direct descendant of Sequoyah. The structure contains rooms wherein relics and documents of historical interest relating to Sequoyah and the Cherokee Nation are exhibited.

SP = State Park; SM = State Monument; NP = National Park; X = Available; P = Proposed.



Longhorn Cattle in Wichita National Forest and Game Preserve

Sunset Scene at Lake Murray in Southern Oklahoma



Nature's Turret—A Beauty Spot on State Highway 10 along Illinois River.



One of the thousands of Oklahoma Oil Derricks, State Highway 33

Turner Falls, on U. S. Highway 77

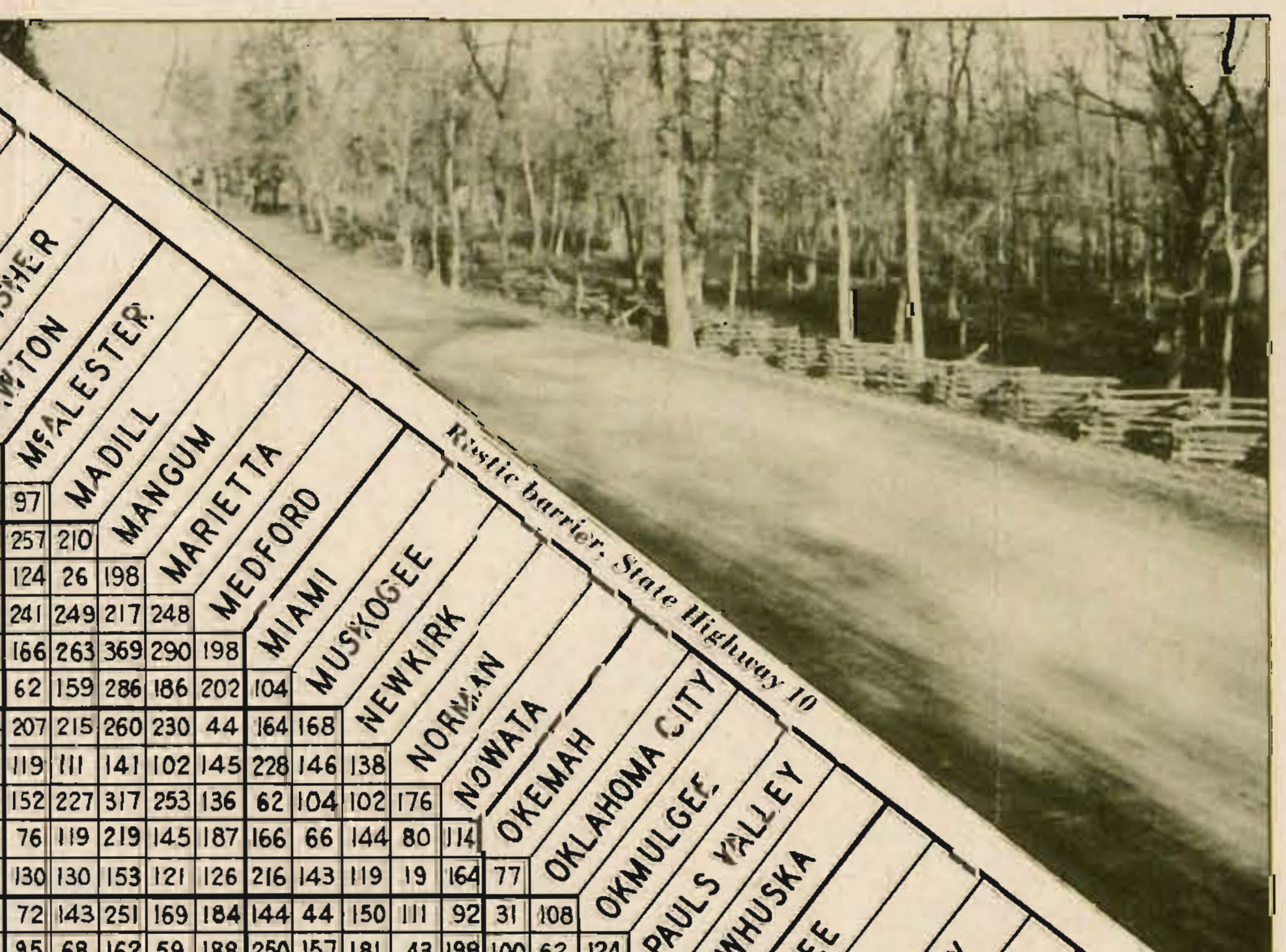

Rustic barrier, State Highway 10



Boiling Springs, one of eight State Parks with Free Accommodations



In the Wilds of Southeastern Oklahoma

City	Mileage to preceding cities (in chart order from ADA)
ADA	
ALTUS	177
ALVA	248 179
ANADARKO	107 96 156
ANTLERS	79 239 327 186
ARAPAHO	181 77 102 76 260
ARDMORE	65 154 268 116 99 192
ARNETT	252 122 112 166 331 82 276
ATOKA	48 208 296 155 31 229 68 300
BARTLESVILLE	180 331 167 237 236 244 243 257 205
BEAVER CITY	314 209 115 218 393 158 329 88 362 282
BOISE CITY	417 312 233 321 496 261 432 191 465 400 130
BUFFALO	266 174 57 170 345 110 281 67 314 224 58 176
CHANDLER	74 207 175 115 153 140 121 203 122 122 262 365 214
CHEROKEE	228 188 20 142 307 111 248 123 276 147 135 253 77 154
CHEYENNE	228 82 150 120 307 50 236 40 276 295 128 231 107 190 153
CHICKASHA	88 106 172 19 167 95 97 175 136 218 234 337 186 96 152 139
CLAREMORE	157 304 210 211 201 228 218 266 169 54 326 429 268 98 191 270 192
CLINTON	176 72 107 71 255 5 187 87 224 247 163 266 115 135 116 55 90 233
COALGATE	34 211 282 141 45 215 95 286 14 194 348 451 300 108 262 262 122 171 210
CORDELL	167 56 123 60 259 21 176 100 215 265 179 282 131 151 132 60 79 249 16 201
CUSHING	93 227 161 144 175 147 146 193 144 98 257 360 209 25 141 189 121 81 152 130 168
DUNCAN	95 86 213 60 164 139 68 209 133 259 275 378 227 137 193 171 41 233 131 129 111 162
DURANT	73 211 322 167 62 243 57 323 33 238 380 483 332 144 298 287 148 202 238 47 227 169 125
EL RENO	117 131 135 56 196 64 133 138 165 194 197 300 149 76 115 114 37 174 59 151 75 96 78 183
ENID	177 185 71 120 256 112 197 124 225 132 172 275 124 103 51 154 101 150 117 211 133 90 142 247 64
EUFAULA	91 275 274 167 103 224 141 291 73 130 350 453 302 107 257 267 148 96 212 89 226 116 186 106 153 206
FAIRVIEW	202 147 50 103 281 70 218 82 250 174 144 247 96 136 41 112 122 192 75 236 91 123 163 268 85 42 238
FREDERICK	165 42 191 86 223 88 121 158 192 316 250 346 209 194 203 124 98 290 83 199 67 219 70 178 135 199 246 161
GUTHRIE	120 191 136 102 199 105 136 154 168 140 213 316 165 49 116 147 83 123 110 154 126 42 124 186 54 65 156 94 181
GUYMON	354 249 170 258 433 198 369 128 402 337 67 63 113 302 190 168 274 366 203 388 219 297 315 420 237 212 390 184 283 253
HENRYETTA	77 254 246 150 125 186 142 260 97 111 319 422 271 69 223 236 132 88 181 83 197 80 172 130 122 173 38 205 229 125 359
HOBART	164 36 143 57 243 41 160 115 212 285 199 302 151 171 152 74 76 270 36 198 20 188 92 217 95 153 222 111 48 146 239 207
HOLDENVILLE	36 212 246 123 98 175 102 249 67 157 308 411 260 68 222 225 104 128 169 53 182 81 132 100 111 171 63 196 202 114 348 47 180
HOLLIS	210 33 209 125 272 107 187 130 241 351 218 321 179 237 218 90 141 335 100 244 86 254 119 244 161 219 287 177 68 212 258 271 67 245
HUGO	100 260 348 207 21 281 112 352 52 257 414 517 366 174 328 328 188 222 276 66 267 196 180 55 217 277 125 302 233 220 454 146 264 119 293
IDABEL	143 303 391 250 64 324 155 395 95 300 457 560 409 217 371 371 231 265 319 109 310 239 223 98 260 320 168 345 276 263 497 189 307 162 336 43
JAY	222 364 266 277 221 286 256 324 188 106 380 483 323 162 246 328 258 58 291 204 307 139 299 221 235 208 115 250 356 181 420 129 327 176 393 242 285
KINGFISHER	141 152 111 80 220 75 157 124 189 170 183 286 135 79 91 117 61 153 80 175 96 72 102 207 24 40 177 64 159 30 223 146 116 135 182 241 284 211
LAWTON	122 55 197 41 184 105 99 175 153 271 259 362 211 149 183 137 53 245 98 156 80 174 31 156 90 154 201 147 45 136 299 184 61 157 88 205 248 311 114
McALESTER	62 239 296 169 77 225 114 296 46 157 355 458 307 115 269 272 150 123 216 60 229 128 157 79 158 218 27 243 227 161 395 65 224 47 272 98 141 142 182 184
MADILL	52 183 297 142 92 221 29 305 51 230 355 458 307 123 273 262 123 209 213 65 202 145 97 28 158 222 124 243 150 161 395 129 189 89 216 83 126 239 182 128 97
MANGUM	197 29 174 88 274 71 181 95 243 315 182 285 147 205 182 55 107 299 66 229 50 218 113 238 125 183 253 141 62 176 222 237 31 211 36 295 338 357 146 82 257 210
MARIETTA	78 171 289 133 118 209 17 293 78 254 346 449 298 138 264 253 114 235 204 92 193 163 85 54 149 214 151 234 138 152 386 155 177 115 204 109 152 266 173 116 124 26 198
MEDFORD	204 223 52 154 283 146 231 158 252 115 167 285 109 126 38 188 135 159 151 238 167 113 176 270 98 34 223 76 233 99 222 193 187 194 253 304 347 214 74 188 241 249 217 248
MIAMI	227 374 250 281 244 298 280 336 212 83 365 483 307 168 230 340 262 70 303 228 319 151 303 245 244 215 139 262 360 193 420 153 339 198 405 265 308 45 223 315 166 263 369 290 198
MUSKOGEE	126 303 253 199 141 235 176 292 108 99 354 457 306 111 233 285 181 61 230 124 246 99 221 141 171 183 35 222 278 141 394 49 256 96 322 162 205 80 171 233 62 159 286 186 202 104
NEWKIRK	166 279 96 290 245 189 224 202 214 81 211 329 153 92 82 231 171 125 194 200 210 79 212 236 141 77 185 119 269 88 266 159 230 160 294 266 309 180 117 224 207 215 260 230 44 164 168
NORMAN	76 140 182 53 150 111 86 185 123 184 244 347 196 62 162 161 34 158 106 109 112 87 75 136 47 111 119 132 132 50 284 97 110 70 175 170 213 224 71 87 119 111 141 102 145 228 146 138
NOWATA	175 322 188 229 231 246 236 278 200 21 303 421 245 116 168 293 210 43 256 189 267 104 251 234 192 153 126 195 308 146 358 106 287 146 353 253 296 85 176 263 152 227 317 253 136 62 104 102 176
OKEMAH	67 236 224 133 124 169 132 243 96 124 302 413 262 52 206 219 115 96 164 82 180 63 155 129 105 155 55 188 212 108 342 17 188 38 253 145 188 146 129 167 76 119 219 145 187 166 66 144 80 114
OKLAHOMA CITY	89 160 163 71 168 92 105 166 137 168 225 336 185 48 143 142 52 146 87 123 103 73 93 155 28 92 125 113 150 31 265 94 123 83 189 189 232 210 52 105 130 130 153 121 126 216 143 119 19 164 77
OKMULGEE	91 268 232 164 139 200 156 264 111 97 328 431 280 67 212 250 146 74 195 97 211 71 186 144 136 161 45 194 243 113 368 14 221 61 285 160 203 124 143 198 72 143 251 169 184 144 44 150 111 92 31 108
PAULS VALLEY	33 144 230 74 112 150 42 230 81 204 287 390 239 82 205 194 55 180 145 71 134 107 72 93 90 154 122 175 137 93 327 110 131 69 177 133 176 240 114 89 95 68 162 59 188 250 157 181 43 198 100 62 124
PAWHUSKA	155 306 142 217 236 219 218 232 205 25 257 375 199 98 122 261 194 69 225 191 240 74 234 230 169 107 133 149 292 115 312 114 260 142 326 260 203 124 145 247 160 207 290 235 90 108 112 56 160 46 131 143 100 179
PAWNEE	118 253 139 164 200 167 171 192 169 80 240 343 192 50 119 209 145 82 172 155 188 25 186 194 116 68 135 110 243 62 280 105 208 106 274 221 264 140 92 198 153 170 238 203 91 152 114 57 112 97 96 93 96 132 55
PERRY	136 227 112 138 215 141 172 165 184 107 213 316 165 62 92 183 119 109 146 170 162 49 160 206 90 41 165 83 217 36 253 129 182 130 248 236 279 167 66 172 177 185 212 189 68 179 141 52 86 124 120 67 120 129 82 27
PONCA CITY	153 266 99 277 232 176 211 189 201 68 214 332 156 79 79 218 158 112 181 187 197 66 199 223 128 64 176 106 256 75 269 146 217 147 283 253 296 167 104 211 194 202 247 217 47 151 155 13 125 89 137 106 137 165 43 44 39
POTEAU	142 319 341 249 100 291 194 365 126 187 424 527 376 174 321 348 230 149 286 140 306 184 237 159 234 270 83 307 307 226 464 105 304 127 352 121 264 140 251 264 80 177 337 204 290 185 88 256 199 192 122 210 113 175 200 202 229 243
PRYOR	169 324 228 237 183 246 219 284 151 72 344 447 286 122 209 288 218 18 251 167 267 99 259 184 195 168 78 210 316 141 384 92 287 139 353 204 247 40 171 271 105 202 317 229 177 61 43 143 184 61 110 170 87 200 87 100 138 130 131
PURCELL	56 142 206 53 135 129 66 205 104 203 263 366 215 81 181 173 34 177 124 90 113 106 75 117 66 130 138 151 132 69 303 116 110 89 175 156 199 243 90 87 138 92 141 83 164 247 165 157 19 195 99 38 113 24 179 131 105 144 198 203
SALLISAW	150 327 306 225 139 259 199 333 116 162 397 500 349 142 286 309 205 114 254 153 270 152 245 165 195 235 58 274 304 193 437 73 280 120 346 160 203 101 219 257 85 182 306 209 255 146 53 221 170 157 90 167 80 180 165 167 194 208 39 96 189
SAPULPA	115 262 200 169 171 186 176 232 143 65 296 408 248 56 180 228 150 42 191 129 207 39 191 176 132 129 77 162 248 81 336 46 227 86 293 192 235 100 111 203 104 160 257 193 152 112 60 118 116 65 54 104 32 138 68 64 88 105 145 60 135 112
SAYRE	205 60 152 98 297 50 214 62 253 295 150 253 124 180 161 22 117 278 45 239 38 197 144 265 104 162 269 120 102 155 190 226 52 214 69 305 348 336 125 115 261 240 33 231 196 348 275 239 151 301 209 132 240 172 270 217 191 226 331 296 151 299 236
SHAWNEE	48 176 204 89 127 133 95 207 96 148 266 369 218 26 180 183 70 124 128 82 144 51 111 118 69 133 84 154 168 72 306 66 146 42 209 148 191 188 93 123 89 97 175 112 152 194 114 118 36 142 48 41 79 56 124 76 88 105 169 148 55 138 82 173
STIGLER	117 322 297 211 110 247 170 321 101 143 380 483 332 130 277 297 193 105 242 116 258 140 213 135 183 226 39 263 383 182 420 61 267 103 335 131 174 124 207 245 56 153 298 180 246 148 44 212 158 135 78 168 69 151 156 158 185 199 44 87 177 37 101 287 127
STILLWATER	112 226 136 137 191 140 159 168 160 106 232 335 184 38 116 182 118 96 145 146 161 25 159 182 89 65 141 98 216 35 272 105 181 106 247 212 255 154 65 171 153 161 211 176 88 166 124 54 85 119 96 66 96 124 81 27 24 41 209 114 104 176 64 190 64 165
STILWELL	185 361 311 257 174 293 234 346 151 145 402 505 354 169 281 350 239 97 288 182 304 161 279 199 229 230 93 272 336 316 442 107 314 154 380 195 238 66 229 291 122 217 344 244 250 111 58 216 204 140 124 201 102 215 160 162 189 203 74 79 223 35 118 333 172 72 176
SULPHUR	32 149 257 101 101 177 33 257 70 210 314 417 266 88 232 221 82 185 172 66 161 113 63 66 117 181 121 202 133 120 354 109 155 69 182 121 164 252 141 94 94 41 176 50 215 256 158 180 70 203 99 89 123 27 186 138 156 167 174 212 51 180 143 199 62 149 126 215
TAHLEQUAH	155 332 282 228 170 264 205 317 137 116 373 476 325 140 252 321 210 68 259 153 275 132 250 170 200 201 64 243 307 287 413 78 285 125 351 191 234 51 200 262 91 188 315 215 221 96 29 187 175 111 95 172 73 186 131 133 160 174 103 50 194 64 89 304 143 73 147 29 185
TALOGA	213 109 70 133 292 32 229 55 261 217 126 229 78 164 84 74 127 225 37 247 53 154 170 275 96 43 249 43 123 115 166 221 73 206 139 313 356 283 85 136 253 250 103 241 119 295 253 162 143 238 201 124 225 182 192 153 126 149 323 243 161 291 193 82 165 279 129 305 209 276
TECUMSEH	43 171 209 82 122 138 90 212 91 153 271 374 223 31 185 188 63 129 132 77 141 56 104 113 74 138 83 159 161 77 311 66 139 41 204 143 186 193 98 116 88 92 170 107 157 199 115 123 29 147 49 46 80 55 129 81 93 110 168 153 48 139 87 178 5 127 69 173 57 144 170
TISHOMINGO	39 18 288 133 69 209 30 289 38 219 346 449 298 110 264 253 114 196 204 52 193 135 95 34 149 213 111 234 151 152 386 116 187 76 214 89 132 226 173 126 84 13 208 39 247 250 146 202 102 214 108 121 130 59 194 157 172 189 164 189 83 169 154 231 84 140 148 204 32 175 241 79
TULSA	130 277 194 184 186 201 191 239 153 50 295 398 247 71 174 243 165 27 206 144 222 54 206 188 147 123 80 165 263 96 335 61 242 101 308 207 250 85 126 218 107 182 272 208 143 97 59 109 131 45 69 119 47 153 53 55 82 96 147 45 150 112 15 251 97 103 69 107 158 78 198 102 169
VINITA	196 343 219 250 213 267 249 305 183 52 334 452 276 137 199 309 231 39 272 197 288 120 272 214 213 184 108 231 329 162 389 124 308 167 374 234 277 56 192 284 135 232 338 259 167 31 73 133 197 29 135 185 113 219 77 121 159 120 161 30 216 126 81 317 163 117 135 109 224 80 264 168 219 66
WAGONER	144 32 247 217 159 253 194 292 126 91 348 451 300 129 227 296 199 43 248 142 264 107 239 159 189 176 53 218 296 262 388 67 274 114 340 180 223 65 179 251 80 177 304 204 196 86 18 162 164 86 84 161 62 175 106 108 135 149 106 25 183 71 68 293 132 62 122 54 174 25 251 133 164 53 56
WALTERS	124 77 219 63 182 127 80 197 151 288 281 384 233 166 205 159 70 262 120 158 102 191 29 137 107 171 215 169 41 153 321 201 83 161 110 192 235 328 131 22 186 109 77 97 205 332 250 241 104 280 184 122 215 111 263 215 189 228 266 288 104 274 220 137 140 242 188 308 92 279 158 133 110 235 301 268
WATONGA	159 124 93 63 238 47 175 96 207 198 155 258 107 107 79 89 79 181 52 193 68 100 120 225 42 68 195 43 138 58 195 164 88 153 154 259 302 239 28 104 200 200 118 191 101 251 199 144 89 204 147 70 171 132 174 120 94 131 276 199 108 237 139 97 111 225 93 257 159 228 57 116 191 154 220 207 126
WAURIKA	116 109 238 85 150 161 51 234 119 284 300 403 252 162 218 191 66 258 152 154 134 187 25 108 103 167 207 188 73 149 340 193 115 153 142 163 206 324 127 54 178 80 109 68 201 328 246 237 100 276 180 118 211 97 259 211 185 224 258 284 100 270 216 167 136 233 184 300 84 271 190 129 81 231 297 260 32 145
WEWOKA	40 201 235 112 109 164 105 238 78 145 297 400 249 57 211 214 93 117 159 64 171 70 135 111 100 164 61 185 191 103 337 44 169 11 234 130 173 173 124 146 58 92 200 118 183 187 93 149 59 135 27 72 58 73 131 95 119 136 138 137 78 117 75 204 31 105 95 151 72 122 196 30 79 90 156 111 164 142 156
WILBURTON	97 274 331 204 69 260 149 331 81 170 390 493 342 150 304 307 185 132 251 95 264 163 192 114 193 253 62 278 262 96 430 88 259 82 307 90 133 151 217 29 35 132 292 159 273 175 71 239 154 175 103 165 96 130 185 185 212 226 215 114 173 78 138 296 124 41 172 113 129 100 288 123 119 150 144 83 221 235 213 93
WOODWARD	232 142 68 136 311 76 247 50 280 222 82 185 34 180 86 82 152 240 81 265 97 180 193 298 115 30 268 62 167 199 122 237 117 226 151 332 375 298 101 177 278 273 113 264 125 305 272 167 162 243 220 143 251 205 197 158 131 154 342 258 181 315 219 90 184 298 155 320 232 291 44 189 264 213 27 266 199 73 218 215 308