

Note: The depicted information is based on project data currently available. Project estimates and schedules will remain subject to further refinement as more definitive data becomes available.




OKLAHOMA DEPARTMENT OF TRANSPORTATION

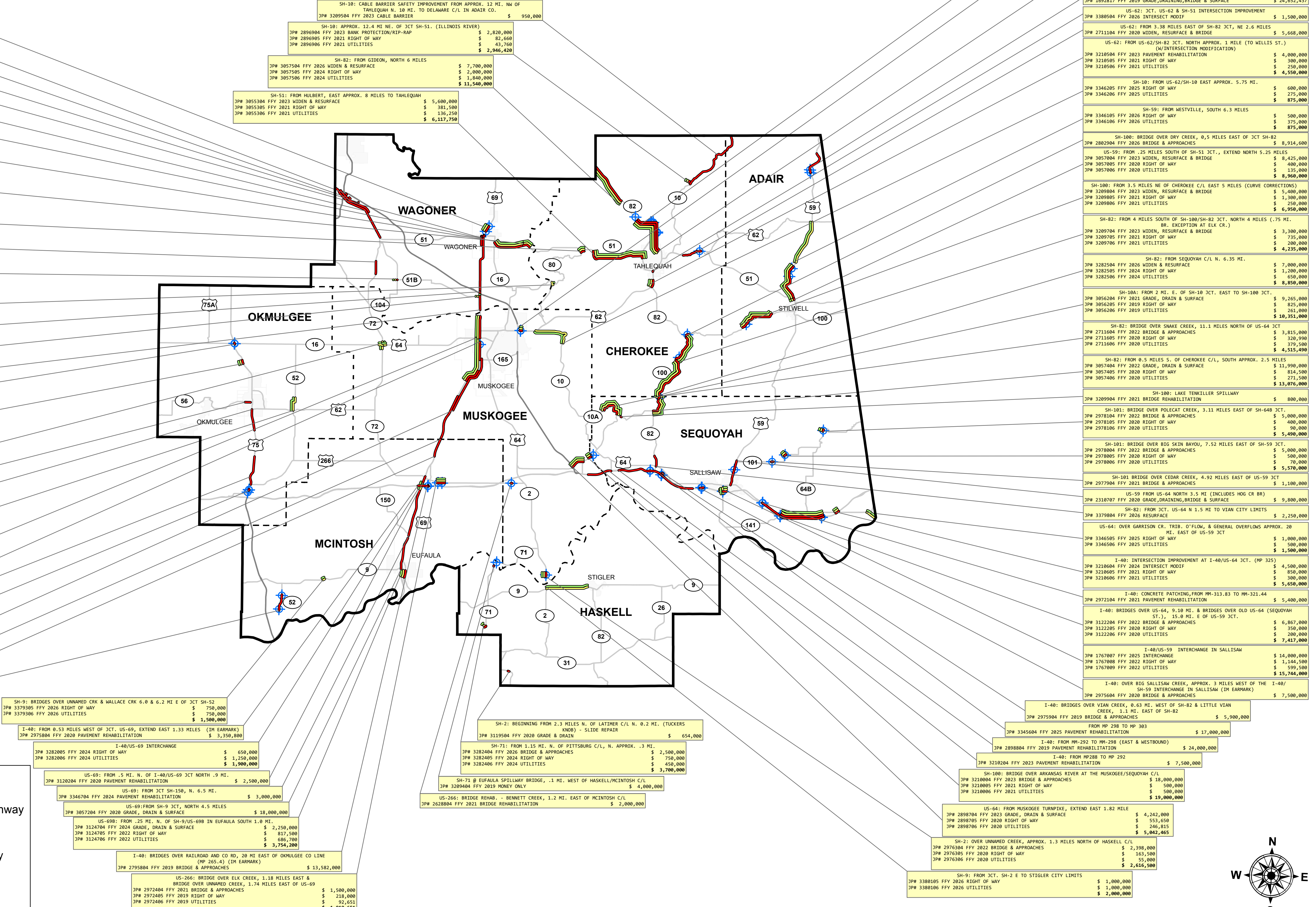
2019 to 2026 Construction Work Plan

Division 1

US-69: BRIDGES OVER UP R.R. (NB), .7 MI. & 1.5 MI. NORTH OF SH-51 JCT. JPM 3120904 FFY 2023 BRIDGE & APPROACHES \$ 5,700,000 JPM 3120905 FFY 2020 RIGHT OF WAY \$ 125,000 JPM 3120906 FFY 2020 UTILITIES \$ 50,000 \$ 5,875,000
SH-51: INTERSECTION MODIFICATION AT MP 1.74 & MP 2.45 JPM 3064804 FFY 2024 INTERSECT MODIF \$ 1,300,000
SH-51: FROM BIST TO 111TH IN COWETA JPM 3346004 FFY 2025 RESURFACE \$ 3,000,000
SH-51: SH-51 @ ONETA RD. (INCOG) JPM 3281704 FFY 2021 MONEY ONLY \$ 350,000
US-69: FROM 9.10 MILES NORTH OF MUSKOGEE C/L, NORTH 1 MILE JPM 2975704 FFY 2024 RESURFACE \$ 700,000
SH-51: FROM MUSKOGEE TURNPIKE E TO COMETA CITY LIMITS JPM 3380604 FFY 2026 INTERSECTION MOD. & TRAF. SIGNALS \$ 3,000,000
US-59/JUS-51: INTERSECTION IMPROVEMENT IN WAGONER JPM 2966504 FFY 2022 INTERSECT MODIF \$ 545,000
SH-51: FROM SH-51/SH-16, EAST 4.3 MI. JPM 3281904 FFY 2025 WIDEN & RESURFACE \$ 4,500,000 JPM 3281905 FFY 2023 RIGHT OF WAY \$ 200,000 JPM 3281906 FFY 2023 UTILITIES \$ 175,000 \$ 4,875,000
SH-51: FROM 6.8 MILES EAST OF SH-51/US-69 JCT. IN WAGONER, EAST 0.95 MILES JPM 2974604 FFY 2025 WIDEN & RESURFACE \$ 2,200,000 JPM 2974605 FFY 2023 RIGHT OF WAY \$ 850,000 JPM 2974606 FFY 2023 UTILITIES \$ 340,000 \$ 3,390,000
SH-80: FROM 0.85 MI. S. OF JCT. SH-80/SH-51, N. 0.5 MI. (ON NEW ALIGNMENT) JPM 3124604 FFY 2023 GRADE, DRAINING, BRIDGE & SURFACE \$ 4,334,000 JPM 3124605 FFY 2021 RIGHT OF WAY \$ 551,000 JPM 3124606 FFY 2022 UTILITIES \$ 36,000 \$ 4,921,000
SH-72: FR 2.15 MILES NORTH OF MUSKOGEE C/L, EXIT NORTH 1.77 MILES JPM 2091604 FFY 2021 GRADE, DRAIN & SURFACE \$ 5,161,000
SH-51/SH-104 INTERSECTION JPM 3281804 FFY 2024 INTERSECT MODIF \$ 1,650,000 JPM 3281805 FFY 2022 RIGHT OF WAY \$ 109,000 JPM 3281806 FFY 2022 UTILITIES \$ 189,000 \$ 1,948,000
SH-80: FROM JCT SH-125A N. APPROX. .5 MI. JPM 3346305 FFY 2026 RIGHT OF WAY \$ 500,000 JPM 3346306 FFY 2026 UTILITIES \$ 375,000 \$ 875,000
US-69: FROM JCT. MUSKOGEE TURNPIKE, N 8 MI. JPM 3282104 FFY 2024 PAVEMENT REHABILITATION \$ 21,000,000
US-69: US-69 / SH-51B INTERSECTION JPM 3389505 FFY 2026 RIGHT OF WAY \$ 3,250,000 JPM 3389506 FFY 2026 UTILITIES \$ 750,000 \$ 4,000,000
US-69: FROM MUSKOGEE/WAGONER C/L NORTH 2.5 MILES JPM 3218404 FFY 2023 RESURFACE \$ 4,000,000
US-75: BRIDGES AT US-75/SH-16 JCT., 9.84 MILES NORTH OF OKMULGEE OK. JPM 2969904 FFY 2021 BRIDGE & APPROACHES \$ 6,200,000
US-75: US-75 AT PRESTON RD, INTERSECTION MODIF., 7.00 MILES NORTH OF US-62 EAST JCT. JPM 3057104 FFY 2024 INTERSECT MODIF \$ 8,000,000 JPM 3057105 FFY 2021 RIGHT OF WAY \$ 2,500,000 JPM 3057106 FFY 2021 UTILITIES \$ 250,000 \$ 10,750,000
US-64/SH-16/US-64/SH-72 INTERSECTION (BRIDGE OVER SH-72) JPM 3282305 FFY 2024 RIGHT OF WAY \$ 600,000 JPM 3282306 FFY 2024 UTILITIES \$ 250,000 \$ 850,000
SH-56: FROM S. OKLAHOMA AVE IN OKMULGEE TO JCT. US-75 JPM 3386804 FFY 2020 PAVEMENT REHABILITATION \$ 400,000
US-75: FROM 3 S. OF US-62E N. 3MI. (NB) & FROM 1 MI. S. OF US-62E N. 1 MI. (SB) DOWEL BAR & GRINDING) JPM 3346604 FFY 2025 PAVEMENT REHABILITATION \$ 1,500,000
SH-52: FROM JCT US-62 N 2.0 MI JPM 3379605 FFY 2026 RIGHT OF WAY \$ 225,000 JPM 3379606 FFY 2026 UTILITIES \$ 350,000 \$ 575,000
US-69: FROM S. OF INTERCHANGE (US-64 N. TO JUST S. OF ARKANSAS RIVER (PHASE 1)) JPM 3346404 FFY 2025 RECONSTRUCT - ADDED LANES \$ 30,000,000 JPM 3346405 FFY 2022 RIGHT OF WAY \$ 19,620,000 JPM 3346406 FFY 2022 UTILITIES \$ 2,180,000 \$ 51,800,000
US-69: BEGIN 0.1 MI N OF US-64 E (PEAK BLVD) & EXT N 2.5 MILES JPM 2718004 FFY 2020 RESURFACE \$ 4,000,000
US-75: FROM US-266 JCT., NORTH 4 MILES JPM 3056804 FFY 2024 RESURFACE \$ 5,000,000
US-75: BRIDGES OVER COAL CR. & KO & G R.R. (ABANDONED), .74 MI. & 1.2 MI. NORTH OF I-40 JPM 2967304 FFY 2019 BRIDGE & APPROACHES \$ 4,714,251
US-69: NORTHBOUND - FROM 4.5 MI. N. OF MUSKOGEE C/L N. 8.5 MI., SOUTHBOUND - FROM 8.5 MI. N. OF MUSKOGEE C/L N. 4.5 MI. JPM 3121104 FFY 2020 PAVEMENT REHABILITATION \$ 6,000,000
US-69: BEGIN AT MCINTOSH COUNTY LINE, EXTEND NORTH 4.5 MI NB, 8.5 MI SB JPM 2788104 FFY 2021 RESURFACE \$ 6,750,000
US-69: FROM MCINTOSH/MUSKOGEE C/L, S. 2.5 MI. JPM 3382204 FFY 2026 PAVEMENT REHABILITATION \$ 6,440,000
SH-52: OVER MILL CR., 3.64 MI. S. & CHISHOLM CR., 1.68 MI. S. OF JCT. SH-9 JPM 2897304 FFY 2020 BRIDGE & APPROACHES \$ 3,416,332

Map Legend

-  Bridge Project
-  Roadway Project
-  Right-of-Way Project
-  Utility Project
-  Toll Road
-  Interstate Highway
-  U.S. Highway
-  State Highway
-  County Seat
-  County Line



SH-82: BEGIN 1.4 MI. NORTH OF US-62/SH-51 JCT. NORTH APPROX 6.5 MI (PHASE 2) JPM 2710109 FFY 2024 GRADE, DRAIN & SURFACE \$ 15,000,000
US-62 BRIDGES OVER ARKANSAS RIVER, 2.4 MILES EAST OF SH-16 JCT. (EB & WB) JPM 3041604 FFY 2021 BRIDGE & APPROACHES \$ 23,000,000 JPM 3041606 FFY 2019 RIGHT OF WAY \$ 654,000 JPM 3041607 FFY 2019 UTILITIES \$ 272,500 \$ 23,926,500
SH-82: BEGIN 1.4 MI. NORTH OF US-62/SH-51 JCT. NORTH APPROX 6.5 MI. (PHASE 1) JPM 2710104 FFY 2022 GRADE, DRAINING, BRIDGE & SURFACE \$ 16,350,000 JPM 2710106 FFY 2020 RIGHT OF WAY \$ 4,120,000 JPM 2710107 FFY 2020 UTILITIES \$ 1,836,370 \$ 22,306,370
US-59: FR 6.95 MILES NORTH OF WESTVILLE, NORTH 3.48 MILES THRU MATTS JPM 1692817 FFY 2019 GRADE, DRAINING, BRIDGE & SURFACE \$ 24,652,437
US-62: JCT. US-62 & SH-51 INTERSECTION IMPROVEMENT JPM 3380504 FFY 2026 INTERSECT MODIF \$ 1,500,000
US-62: FROM 3.38 MILES EAST OF SH-82 JCT. NE 2.6 MILES (W/INTERSECTION MODIFICATION) JPM 2711104 FFY 2020 WIDEN, RESURFACE & BRIDGE \$ 5,668,000
US-62: FROM US-62/SH-82 JCT. NORTH APPROX. 1 MILE (TO HILLIS ST.) JPM 3218504 FFY 2023 PAVEMENT REHABILITATION \$ 4,000,000 JPM 3218505 FFY 2021 RIGHT OF WAY \$ 300,000 JPM 3218506 FFY 2021 UTILITIES \$ 150,000 \$ 4,550,000
SH-10: FROM US-62/SH-10 EAST APPROX. 5.75 MI. JPM 3346205 FFY 2025 RIGHT OF WAY \$ 600,000 JPM 3346206 FFY 2025 UTILITIES \$ 275,000 \$ 875,000
SH-59: FROM WESTVILLE, SOUTH 6.3 MILES JPM 3346105 FFY 2026 RIGHT OF WAY \$ 500,000 JPM 3346106 FFY 2026 UTILITIES \$ 375,000 \$ 875,000
SH-100: BRIDGE OVER DRY CREEK, 0.5 MILES EAST OF JCT SH-82 JPM 2802904 FFY 2026 BRIDGE & APPROACHES \$ 9,514,600
US-59: FROM 1.25 MILES SOUTH OF SH-51 JCT., EXTEND NORTH 5.25 MILES JPM 3057904 FFY 2023 WIDEN, RESURFACE & BRIDGE \$ 8,425,000 JPM 3057905 FFY 2020 RIGHT OF WAY \$ 400,000 JPM 3057906 FFY 2020 UTILITIES \$ 135,000 \$ 8,960,000
SH-100: FROM 3.5 MILES NE OF CHEROKEE C/L EAST 5 MILES (CURVE CORRECTIONS) JPM 3209804 FFY 2023 WIDEN, RESURFACE & BRIDGE \$ 5,400,000 JPM 3209805 FFY 2021 RIGHT OF WAY \$ 1,300,000 JPM 3209806 FFY 2021 UTILITIES \$ 250,000 \$ 6,950,000
SH-82: FROM 4 MILES SOUTH OF SH-100/SH-82 JCT. NORTH 4 MILES (.75 MI. BR. EXCEPTION AT ELK CR.) JPM 3209704 FFY 2023 WIDEN, RESURFACE & BRIDGE \$ 3,300,000 JPM 3209705 FFY 2023 RIGHT OF WAY \$ 735,000 JPM 3209706 FFY 2021 UTILITIES \$ 200,000 \$ 4,235,000
SH-82: FROM SEQUOYAH C/L N. 6.35 MI. JPM 3282504 FFY 2026 WIDEN & RESURFACE \$ 7,000,000 JPM 3282505 FFY 2024 RIGHT OF WAY \$ 1,200,000 JPM 3282506 FFY 2024 UTILITIES \$ 650,000 \$ 8,850,000
SH-10A: FROM 2 MI. E. OF SH-10 JCT. EAST TO SH-100 JCT. JPM 3056204 FFY 2021 GRADE, DRAIN & SURFACE \$ 9,265,000 JPM 3056205 FFY 2021 RIGHT OF WAY \$ 825,000 JPM 3056206 FFY 2019 UTILITIES \$ 261,000 \$ 10,351,000
SH-82: BRIDGE OVER SNAKE CREEK, 11.1 MILES NORTH OF US-64 JCT JPM 2711604 FFY 2022 BRIDGE & APPROACHES \$ 3,815,000 JPM 2711605 FFY 2020 RIGHT OF WAY \$ 320,990 JPM 2711606 FFY 2020 UTILITIES \$ 379,500 \$ 4,515,490
SH-82: FROM 0.5 MILES S. OF CHEROKEE C/L, SOUTH APPROX. 2.5 MILES JPM 3057404 FFY 2022 GRADE, DRAIN & SURFACE \$ 11,990,000 JPM 3057405 FFY 2020 RIGHT OF WAY \$ 814,500 JPM 3057406 FFY 2020 UTILITIES \$ 271,500 \$ 13,076,000
SH-100: LAKE TENKILLER SPILLWAY JPM 3209904 FFY 2021 BRIDGE REHABILITATION \$ 800,000
SH-181: BRIDGE OVER POLECAT CREEK, 3.11 MILES EAST OF SH-64B JCT. JPM 2978104 FFY 2022 BRIDGE & APPROACHES \$ 5,000,000 JPM 2978105 FFY 2020 RIGHT OF WAY \$ 400,000 JPM 2978106 FFY 2020 UTILITIES \$ 90,000 \$ 5,490,000
SH-181: BRIDGE OVER BIG SKIN BAYOU, 7.52 MILES EAST OF SH-59 JCT. JPM 2978004 FFY 2022 BRIDGE & APPROACHES \$ 5,000,000 JPM 2978005 FFY 2020 RIGHT OF WAY \$ 500,000 JPM 2978006 FFY 2020 UTILITIES \$ 70,000 \$ 5,570,000
SH-101 BRIDGE OVER CEDAR CREEK, 4.92 MILES EAST OF US-59 JCT JPM 2977904 FFY 2021 BRIDGE & APPROACHES \$ 1,100,000
US-59 FROM US-64 NORTH 3.5 MI (INCLUDES HOG CR BR) JPM 2310707 FFY 2020 GRADE, DRAINING, BRIDGE & SURFACE \$ 9,800,000
SH-82: FROM JCT. US-64 N 1.5 MI TO VIAN CITY LIMITS JPM 3379804 FFY 2026 RESURFACE \$ 2,250,000
US-64: OVER GARRISON CR. TRIB. O'FLOW, & GENERAL OVERFLOWS APPROX. 20 MI. EAST OF US-59 JCT JPM 3346505 FFY 2025 RIGHT OF WAY \$ 1,000,000 JPM 3346506 FFY 2025 UTILITIES \$ 1,500,000 \$ 2,500,000
I-40: INTERSECTION IMPROVEMENT AT I-40/US-64 JCT. (MP 325) JPM 3210604 FFY 2024 INTERSECT MODIF \$ 4,500,000 JPM 3210605 FFY 2021 RIGHT OF WAY \$ 850,000 JPM 3210606 FFY 2021 UTILITIES \$ 300,000 \$ 5,650,000
I-40: CONCRETE PATCHING, FROM MM-313.83 TO MM-321.44 JPM 2972104 FFY 2021 PAVEMENT REHABILITATION \$ 5,400,000
I-40: BRIDGES OVER US-64, 9.10 MI. & BRIDGES OVER OLD US-64 (SEQUOYAH ST.), 15.0 MI. E OF US-59 JCT. JPM 3122204 FFY 2022 BRIDGE & APPROACHES \$ 6,867,000 JPM 3122205 FFY 2020 RIGHT OF WAY \$ 350,000 JPM 3122206 FFY 2020 UTILITIES \$ 200,000 \$ 7,417,000
I-40/US-59 INTERCHANGE IN SALLISAW JPM 1767907 FFY 2025 INTERCHANGE \$ 14,000,000 JPM 1767908 FFY 2022 RIGHT OF WAY \$ 1,144,500 JPM 1767909 FFY 2022 UTILITIES \$ 599,500 \$ 15,744,000
I-40: OVER BIG SALLISAW CREEK, APPROX. 3 MILES WEST OF THE I-40/SH-59 INTERCHANGE IN SALLISAW (IN EARMARK) JPM 2975604 FFY 2020 BRIDGE & APPROACHES \$ 7,500,000
I-40: BRIDGES OVER VIAN CREEK, 0.63 MI. WEST OF SH-82 & LITTLE VIAN CREEK, 1.1 MI. EAST OF SH-82 FROM MP 230 TO MP 303 JPM 3345604 FFY 2025 PAVEMENT REHABILITATION \$ 17,000,000
I-40: FROM MM-292 TO MM-298 (EAST & WESTBOUND) JPM 2898804 FFY 2019 PAVEMENT REHABILITATION \$ 24,000,000
I-40: FROM MP288 TO MP 292 JPM 3210204 FFY 2023 PAVEMENT REHABILITATION \$ 7,500,000
SH-100: BRIDGE OVER ARKANSAS RIVER AT THE MUSKOGEE/SEQUOYAH C/L JPM 3210004 FFY 2023 BRIDGE & APPROACHES \$ 18,000,000 JPM 3210005 FFY 2021 RIGHT OF WAY \$ 500,000 JPM 3210006 FFY 2021 UTILITIES \$ 500,000 \$ 19,000,000
US-64: FROM MUSKOGEE TURNPIKE, EXTEND EAST 1.82 MILE JPM 2898704 FFY 2023 GRADE, DRAIN & SURFACE \$ 4,242,000 JPM 2898705 FFY 2020 RIGHT OF WAY \$ 163,650 JPM 2898706 FFY 2020 UTILITIES \$ 246,815 \$ 5,042,465
SH-2: OVER UNNAMED CREEK, APPROX. 1.3 MILES NORTH OF HASKELL C/L JPM 2976304 FFY 2022 BRIDGE & APPROACHES \$ 2,398,000 JPM 2976305 FFY 2020 RIGHT OF WAY \$ 163,500 JPM 2976306 FFY 2020 UTILITIES \$ 55,000 \$ 2,616,500
SH-9: FROM JCT. SH-2 E TO STIGLER CITY LIMITS JPM 3380105 FFY 2026 RIGHT OF WAY \$ 1,000,000 JPM 3380106 FFY 2026 UTILITIES \$ 1,000,000 \$ 2,000,000

