











OKLAHOMA DEPARTMENT OF TRANSPORTATION

2016 to 2023 Construction Work Plan

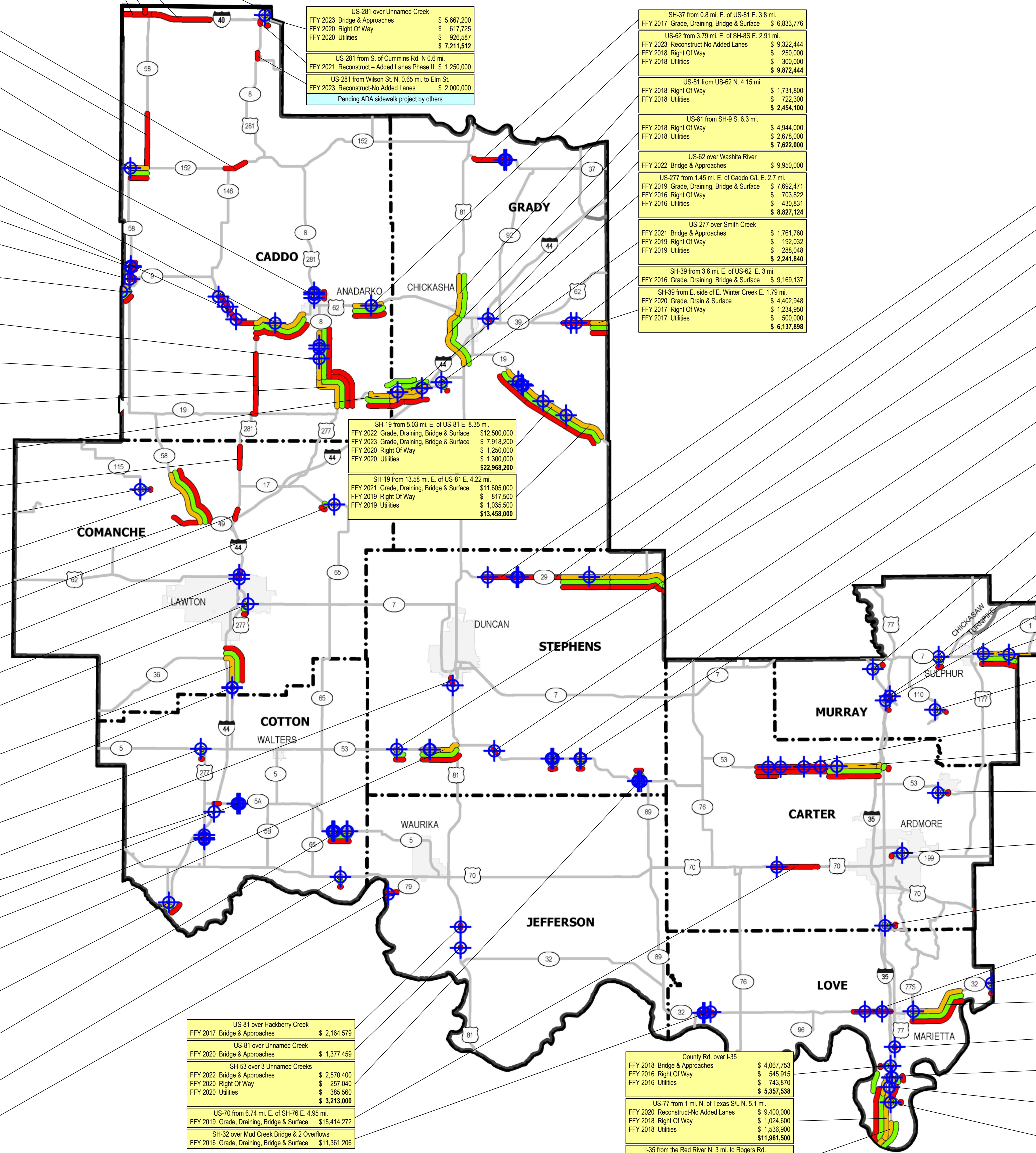
Division 7

Note: The depicted information is based on project data currently available. Project estimates and schedules will remain subject to further refinement as more definitive data becomes available.

Map Legend

	Right-of-Way Project		Interstate Highway
	Utilities Project		State Highway
	Roadway Project		U.S. Highway
	Bridge Project		County Line
	Toll Route		County Seat Urban Area

US-281 over South Canadian River (Managed by Division 4)
 I-40 from MP 89.72 to MP 95.76 (Managed by Division 5)
 SH-58 over Deer Creek (Managed by Division 5)
 I-40 from MM 86.27 to 89.72 (Managed by Division 5)



SH-152 from 0.4 mi. W. of SH-146 E. 2.4 mi. FFY 2016 Grade, Drain & Surface \$10,450,682
SH-58 from SH-152 S. of Eakly N. 6 mi. FFY 2017 Widen & Resurface \$ 6,744,335
SH-58/SH-152 E. & W. Intersection FFY 2019 Intersect Modif \$ 3,815,000 FFY 2017 Right Of Way \$ 489,800 FFY 2017 Utilities \$ 772,300 \$ 5,077,100
US-281 over Washita River & 2 overflows FFY 2020 Bridge & Approaches \$12,009,816 FFY 2018 Right Of Way \$ 854,420 FFY 2018 Utilities \$ 1,189,000 \$14,013,236
US-62 from SH-9 E. 6.15 mi. FFY 2023 Grade, Drain & Surface \$15,591,023 FFY 2018 Right Of Way \$ 2,250,001 FFY 2018 Utilities \$ 1,957,700 \$19,798,724
SH-9 from 5.64 mi. W. of US-62 E. 5.74 mi. FFY 2017 Grade, Drain, Bridge & Surface \$17,049,357
SH-58 over Cedar Creek & Unnamed Creek FFY 2019 Bridge & Approaches \$ 5,886,000
SH-58 over Washita River FFY 2017 Bridge & Approaches \$ 8,204,869 FFY 2017 Widen & Resurface \$ 2,225,001 \$10,429,870
SH-9 from Kiowa Ctl. E. 1.2 mi. FFY 2019 Grade, Drain, Bridge & Surface \$11,170,320 FFY 2017 Right Of Way \$ 799,000 FFY 2017 Utilities \$ 785,300 \$12,754,620
SH-8 from 8 mi. S. of US-62 N. 5 mi. FFY 2021 Grade, Drain, Bridge & Surface \$11,250,000 FFY 2017 Right Of Way \$ 318,000 FFY 2017 Utilities \$ 795,000 \$12,363,000
US-62 from SH-19 N. 6.93 mi. FFY 2016 Grade, Drain & Surface Phase I \$ 9,167,000 FFY 2021 Reconstruct-No Added Lanes Ph. II \$ 3,353,000 \$12,520,000
SH-8 from SH-19/US-277 W. & N. 5 mi. FFY 2022 Grade & Drain \$ 6,743,605 FFY 2022 Surface \$ 5,250,000 FFY 2019 Right Of Way \$ 1,566,816 FFY 2019 Utilities \$ 1,336,496 \$14,896,917
US-277 from 2.57 mi. W. of Grady Ctl. E. 4 mi. FFY 2019 Grade, Drain & Surface \$14,174,762 FFY 2016 Right Of Way \$ 1,042,698 FFY 2016 Utilities \$ 638,269 \$15,855,729
US-62 at Cherry Rd., Edgewater Blvd. & UP RR FFY 2017 Intersect Modif \$ 679,223
SH-115 over Unnamed Creek FFY 2021 Bridge & Approaches \$ 430,456 FFY 2019 Right Of Way \$ 43,001 FFY 2019 Utilities \$ 55,000 \$ 528,457
SH-58 from SH-49 NW 6.4 mi. FFY 2021 Widen & Resurface \$ 9,600,000 FFY 2019 Right Of Way \$ 272,500 FFY 2019 Utilities \$ 545,000 \$10,417,500
SH-49 from MMW Refuge E. 2.8 mi. FFY 2017 Money Only \$ 840,000
US-62 at McCracken Rd. & McIntosh Rd. FFY 2017 Intersect Modif \$ 679,800
SH-17 over Little Beaver Creek FFY 2022 Bridge & Approaches \$ 1,209,600 FFY 2020 Right Of Way \$ 120,960 FFY 2020 Utilities \$ 161,440 \$ 1,532,000
US-62/44 Interchange FFY 2017 Interchange \$ 5,850,400
SH-7 WB over E. Cache Creek FFY 2022 Bridge & Approaches \$ 4,262,320 FFY 2020 Right Of Way \$ 426,232 FFY 2020 Utilities \$ 639,348 \$ 5,327,900
US-277 from 1.56 mi. N. of Cotton Ctl. N. 3 mi. FFY 2021 Widen & Resurface \$ 3,500,000 FFY 2019 Right Of Way \$ 343,732 FFY 2019 Utilities \$ 404,390 \$ 4,248,122
US-277 over Snake Creek FFY 2018 Bridge & Approaches \$ 2,724,999
SH-5 over Cox Creek FFY 2020 Bridge & Approaches \$ 1,648,108 FFY 2018 Right Of Way \$ 179,850 FFY 2018 Utilities \$ 289,229 \$ 2,097,187
US-81 from South Connection NW to Seminole Rd. (Phase II) FFY 2016 Grade, Drain, Bridge & Surface \$16,520,590
SH-5A over H.E. Bailey Turnpike FFY 2016 Money Only \$ 1,500,000
SH-5A over West Cache Creek & 2 Overflows FFY 2019 Bridge & Approaches \$ 3,498,846
US-277 over Deep Red Creek & 2 Overflows FFY 2018 Bridge & Approaches \$ 7,680,353
SH-53 from 6.08 mi. E. of The Cotton Ctl. E. 4 mi. FFY 2023 Widen & Resurface \$11,200,000 FFY 2017 Right Of Way \$ 1,000,000 FFY 2017 Utilities \$ 1,403,699 \$13,603,699
I-44 from 0.61 mi. N. of Texas Sil. N. 1.24 mi. FFY 2021 Interchange \$12,284,025 FFY 2018 Right Of Way \$ 163,500 FFY 2018 Utilities \$ 131,490 \$12,579,015
SH-5 from 3.8 mi. S. & E. of SH-65 E. 2.1 mi. FFY 2020 Grade, Drain, Bridge & Surface \$ 7,000,000 FFY 2018 Right Of Way \$ 441,100 FFY 2018 Utilities \$ 518,961 \$ 7,960,061
US-70 over Whiskey Creek FFY 2021 Bridge & Approaches \$ 2,217,600 FFY 2019 Right Of Way \$ 241,718 FFY 2019 Utilities \$ 362,578 \$ 2,821,896
SH-79 over Red River FFY 2018 Bridge & Approaches \$12,881,620

US-81 over Hackberry Creek FFY 2017 Bridge & Approaches \$ 2,164,579
US-81 over Unnamed Creek FFY 2020 Bridge & Approaches \$ 1,377,459
SH-53 over 3 Unnamed Creeks FFY 2022 Bridge & Approaches \$ 2,570,400 FFY 2020 Right Of Way \$ 257,040 FFY 2020 Utilities \$ 385,560 \$ 3,213,000
US-70 from 6.74 mi. E. of SH-76 E. 4.95 mi. FFY 2019 Grade, Drain, Bridge & Surface \$15,414,272
SH-32 over Mud Creek Bridge & 2 Overflows FFY 2016 Grade, Drain, Bridge & Surface \$11,361,206

US-281 over Unnamed Creek FFY 2023 Bridge & Approaches \$ 5,667,200 FFY 2020 Right Of Way \$ 617,725 FFY 2020 Utilities \$ 926,587 \$ 7,211,512	
US-281 from S. of Cummins Rd. N. 0.6 mi. FFY 2021 Reconstruct - Added Lanes Phase II \$ 1,250,000	
US-281 from Wilson St. N. 0.65 mi. to Elm St. FFY 2023 Reconstruct-No Added Lanes \$ 2,000,000	
Pending ADA sidewalk project by others	

SH-37 from 0.8 mi. E. of US-81 E. 3.8 mi. FFY 2017 Grade, Drain, Bridge & Surface \$ 6,833,776
US-62 from 3.79 mi. E. of SH-85 E. 2.91 mi. FFY 2023 Reconstruct-No Added Lanes \$ 9,322,444 FFY 2018 Right Of Way \$ 250,000 FFY 2018 Utilities \$ 300,000 \$ 9,872,444
US-81 from US-62 N. 4.15 mi. FFY 2018 Right Of Way \$ 1,731,800 FFY 2018 Utilities \$ 722,300 \$ 2,454,100
US-81 from SH-9 S. 6.3 mi. FFY 2018 Right Of Way \$ 4,944,000 FFY 2018 Utilities \$ 2,678,000 \$ 7,622,000
US-62 over Washita River FFY 2022 Bridge & Approaches \$ 9,950,000
US-277 from 1.45 mi. E. of Caddo Ctl. E. 2.7 mi. FFY 2019 Grade, Drain, Bridge & Surface \$ 7,692,471 FFY 2016 Right Of Way \$ 703,822 FFY 2016 Utilities \$ 430,551 \$ 8,827,124
US-277 over Smith Creek FFY 2021 Bridge & Approaches \$ 1,761,760 FFY 2019 Right Of Way \$ 192,032 FFY 2019 Utilities \$ 288,048 \$ 2,241,840
SH-39 from 3.6 mi. E. of US-62 E. 3 mi. FFY 2016 Grade, Drain, Bridge & Surface \$ 9,169,137
SH-39 from E. side of E. Winter Creek E. 1.79 mi. FFY 2020 Grade, Drain & Surface \$ 4,402,948 FFY 2017 Right Of Way \$ 1,234,550 FFY 2017 Utilities \$ 500,000 \$ 6,137,898

SH-19 from 5.03 mi. E. of US-81 E. 8.35 mi. FFY 2022 Grade, Drain, Bridge & Surface \$12,500,000 FFY 2023 Grade, Drain, Bridge & Surface \$ 7,918,200 FFY 2020 Right Of Way \$ 1,250,000 FFY 2020 Utilities \$ 1,330,000 \$22,998,200
SH-19 from 13.58 mi. E. of US-81 E. 4.22 mi. FFY 2021 Grade, Drain, Bridge & Surface \$11,600,000 FFY 2019 Right Of Way \$ 817,500 FFY 2019 Utilities \$ 1,035,500 \$13,453,000

County Rd. over I-35 FFY 2018 Bridge & Approaches \$ 4,067,753 FFY 2016 Right Of Way \$ 545,915 FFY 2016 Utilities \$ 743,870 \$ 5,357,538
US-77 from 1 mi. N. of Texas Sil. N. 5.1 mi. FFY 2020 Reconstruct-No Added Lanes \$ 9,400,000 FFY 2018 Right Of Way \$ 1,024,600 FFY 2018 Utilities \$ 1,535,900 \$11,960,500
I-35 from the Red River N. 3 mi. to Rogers Rd. FFY 2023 Right Of Way \$ 100,000 FFY 2023 Utilities \$ 100,000 \$ 200,000

SH-29 from 2.68 E. of US-81 E. 4.8 mi. FFY 2018 Grade, Drain, Bridge & Surface \$11,564,368
SH-29 from 7.48 E. of US-81 E. 4 mi. FFY 2019 Reconstruct-No Added Lanes \$11,687,263
SH-29 from 11.48 mi. E. of US-81 E. 5.44 mi. FFY 2021 Grade, Drain, Bridge & Surface \$11,927,200 FFY 2019 Right Of Way \$ 1,090,000 FFY 2019 Utilities \$ 1,635,000 \$14,652,200
SH-29 from 16.92 mi. E. of US-81 E. 6.08 mi. FFY 2022 Grade, Drain & Surface \$14,500,000 FFY 2019 Right Of Way \$ 850,001 FFY 2019 Utilities \$ 1,450,000 \$16,800,001
SH-53 over Walker Creek 3.3 mi. E. of the Cotton Ctl. FFY 2022 Bridge & Approaches \$ 1,047,200 FFY 2020 Right Of Way \$ 104,720 FFY 2020 Utilities \$ 157,660 \$ 1,309,580
SH-53 over South Fork Deer Creek FFY 2018 Bridge & Approaches \$ 1,086,967
SH-53 over Mud Creek & Mud Creek Overflows FFY 2020 Bridge & Approaches \$ 6,149,369 FFY 2018 Right Of Way \$ 136,250 FFY 2018 Utilities \$ 163,500 \$ 6,449,119
SH-53 over Pine Creek & Overflow FFY 2021 Bridge & Approaches \$ 2,464,000 FFY 2019 Right Of Way \$ 268,576 FFY 2019 Utilities \$ 402,864 \$ 3,135,440
Rock Crusher Rd. over I-35 FFY 2018 Bridge & Approaches \$ 2,681,112 FFY 2016 Right Of Way \$ 689,615 FFY 2016 Utilities \$ 959,400 \$ 4,330,127
SH-7 WB over Guy Sandy Creek 4.9 mi. E. of US-77 FFY 2022 Bridge & Approaches \$ 2,974,880 FFY 2020 Right Of Way \$ 297,488 FFY 2020 Utilities \$ 446,232 \$ 3,718,600
I-35 SB over SH-77D 4.8 mi. N. of the Carter Ctl. FFY 2023 Bridge & Approaches \$ 3,172,000
US-77 over Honey Creek FFY 2019 Bridge Rehabilitation \$ 1,899,330 FFY 2017 Right Of Way \$ 330,080 FFY 2017 Utilities \$ 390,300 \$ 2,619,710
SH-7 from 9.97 mi. E. of I-35 to SH-1 in Johnston Co. FFY 2023 Grade, Drain, Bridge & Surface \$12,664,350 FFY 2021 Right Of Way \$ 985,000 FFY 2021 Utilities \$ 1,250,000 \$14,899,350
SH-110 over Unnamed Creek 2.3 mi. NE of Dougherty FFY 2022 Bridge & Approaches \$ 492,800 FFY 2020 Right Of Way \$ 49,280 FFY 2020 Utilities \$ 73,920 \$ 616,000
SH-53 from 6.87 mi. E. of SH-76 E. 6.13 mi. FFY 2017 Grade & Drain \$10,712,000 FFY 2017 Bridge & Approaches \$ 2,808,912 FFY 2018 Grade, Drain & Surface \$13,976,000 \$27,496,912
SH-53 from 14.8 mi. E. of SH-76 E. 5.57 FFY 2020 Grade, Drain, Bridge & Surface \$14,414,122 FFY 2018 Right Of Way \$ 1,635,000 FFY 2018 Utilities \$ 926,500 \$16,975,622
SH-53A over Big Branch Creek FFY 2022 Bridge & Approaches \$ 604,800 FFY 2020 Right Of Way \$ 60,480 FFY 2020 Utilities \$ 90,720 \$ 756,000
SH-142 over the BNSF RR 3.8 mi. E. of I-35 FFY 2023 Bridge & Approaches \$ 6,900,000 FFY 2021 Right Of Way \$ 690,000 FFY 2021 Utilities \$ 1,035,000 \$ 8,625,000
US-77 over Unnamed Creek FFY 2022 Bridge & Approaches \$ 1,247,400 FFY 2020 Right Of Way \$ 124,740 FFY 2020 Utilities \$ 187,110 \$ 1,559,250
SH-32 from 3.89 mi. E. of SH-96 E. 4.1 mi. FFY 2016 Grade, Drain, Bridge & Surface \$ 8,362,950
SH-32 over Wilson Creek FFY 2020 Bridge & Approaches \$ 2,800,157 FFY 2018 Right Of Way \$ 305,201 FFY 2018 Utilities \$ 457,799 \$ 3,563,157
SH-32 from SH-77S E. 6.45 mi. to W. of Hickory Creek Bridge FFY 2022 Widen & Resurface \$14,412,525 FFY 2018 Right Of Way \$ 1,405,409 FFY 2018 Utilities \$ 1,441,300 \$17,259,234
US-77 over Clouds Branch Creek FFY 2017 Bridge & Approaches \$ 2,047,338
I-35 over US-77 & Railroad FFY 2020 Bridge & Approaches \$13,651,600 FFY 2017 Right Of Way \$ 817,500 FFY 2017 Utilities \$ 1,362,500 \$15,831,600
US-77 Rail Road Overpass FFY 2020 Bridge & Approaches \$ 9,500,000 FFY 2018 Right Of Way \$ 1,635,000 FFY 2018 Utilities \$ 1,308,000 \$12,443,000
SH-153 over I-35 FFY 2023 Bridge & Approaches \$ 9,500,000 FFY 2021 Right Of Way \$ 250,000 FFY 2021 Utilities \$ 350,000 \$10,100,000