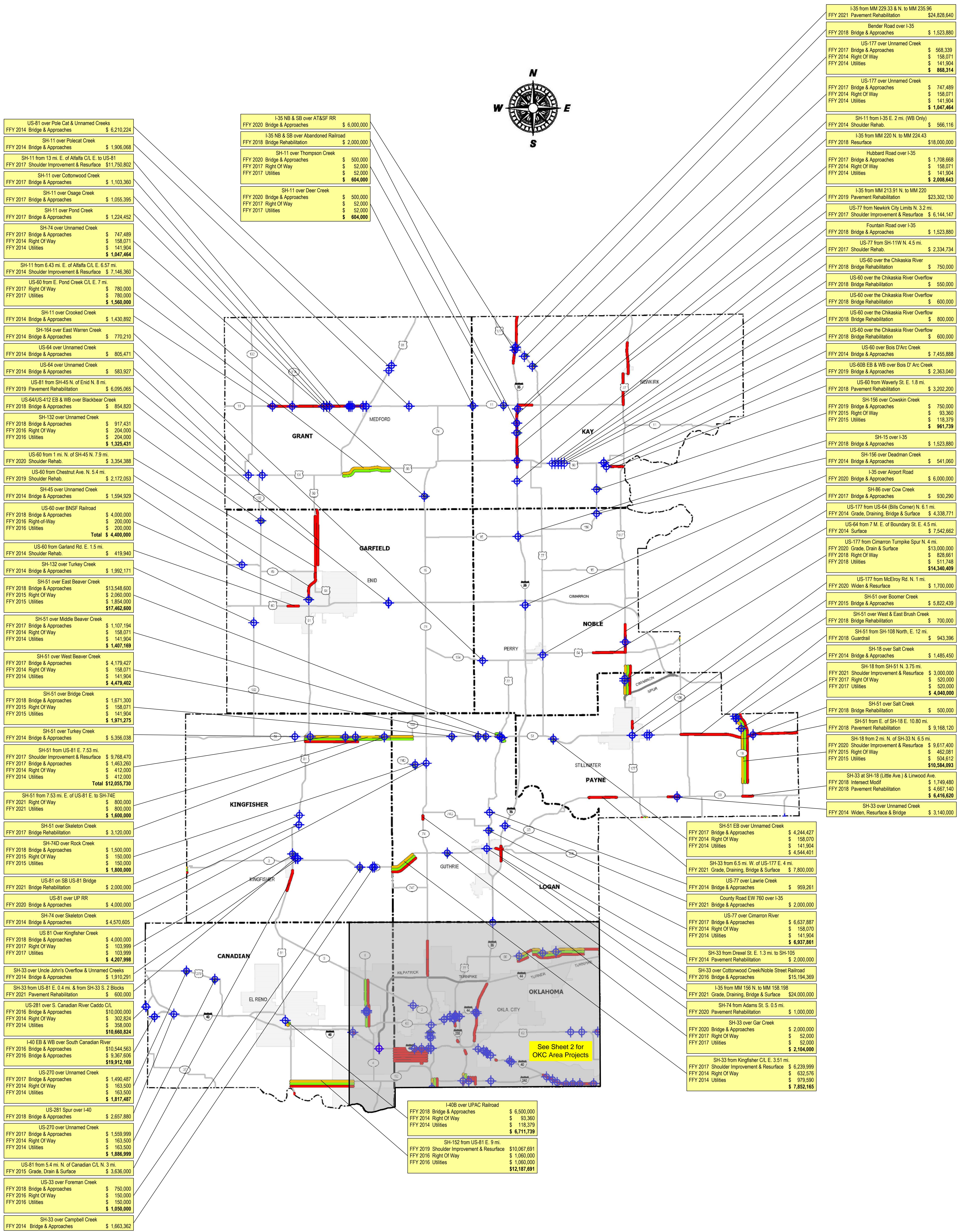


OKLAHOMA DEPARTMENT OF TRANSPORTATION

2014 to 2021 Construction Work Plan

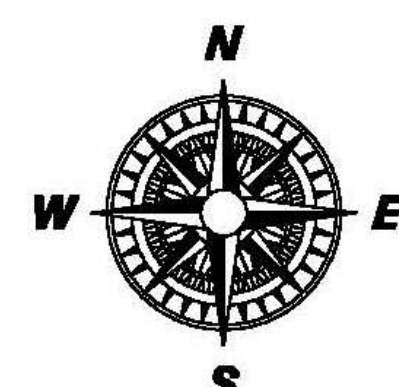
Division 4 – Sheet 1 of 2

Note: The depicted information is based on project data currently available. Project estimates and schedules will remain subject to further refinement as more definitive data becomes available.



US-81 over Pole Cat & Unnamed Creeks FFY 2014 Bridge & Approaches \$ 6,210,224	SH-11 over Polecat Creek FFY 2014 Bridge & Approaches \$ 1,906,068	SH-11 from 13 mi. E. of Alfalfa Ctl. E. to US-81 FFY 2017 Shoulder Improvement & Resurface \$ 11,750,802	SH-11 over Cottonwood Creek FFY 2017 Bridge & Approaches \$ 1,103,360	SH-11 over Osage Creek FFY 2017 Bridge & Approaches \$ 1,055,395	SH-11 over Pond Creek FFY 2017 Bridge & Approaches \$ 1,224,452	SH-74 over Unnamed Creek FFY 2017 Bridge & Approaches \$ 747,489 FFY 2014 Right Of Way \$ 158,071 FFY 2014 Utilities \$ 141,904 \$ 1,047,464	SH-11 from 6.43 mi. E. of Alfalfa Ctl. E. 6.57 mi. FFY 2014 Shoulder Improvement & Resurface \$ 7,146,360	US-60 from E. Pond Creek Ctl. E. 7 mi. FFY 2017 Right Of Way \$ 780,000 FFY 2017 Utilities \$ 780,000 \$ 1,560,000	SH-11 over Crooked Creek FFY 2014 Bridge & Approaches \$ 1,430,892	SH-164 over East Warren Creek FFY 2014 Bridge & Approaches \$ 770,210	US-64 over Unnamed Creek FFY 2014 Bridge & Approaches \$ 805,471	US-64 over Unnamed Creek FFY 2014 Bridge & Approaches \$ 583,927	US-81 from SH-45 N. of Enid N. 8 mi. FFY 2019 Pavement Rehabilitation \$ 6,095,065	US-64/US-412 EB & WB over Blackbear Creek FFY 2018 Bridge & Approaches \$ 854,820	SH-132 over Unnamed Creek FFY 2018 Bridge & Approaches \$ 917,431 FFY 2016 Right Of Way \$ 204,000 FFY 2016 Utilities \$ 204,000 \$ 1,325,431	US-60 from 1 mi. N. of SH-45 N. 7.9 mi. FFY 2020 Shoulder Rehab. \$ 3,354,388	US-60 from Chestnut Ave. N. 5.4 mi. FFY 2019 Shoulder Rehab. \$ 2,172,053	SH-45 over Unnamed Creek FFY 2014 Bridge & Approaches \$ 1,594,929	US-60 over BNSF Railroad FFY 2018 Bridge & Approaches \$ 4,000,000 FFY 2016 Right-of-Way \$ 200,000 FFY 2016 Utilities \$ 200,000 Total \$ 4,400,000	US-60 from Garland Rd. E. 1.5 mi. FFY 2014 Shoulder Rehab. \$ 419,940	SH-132 over Turkey Creek FFY 2014 Bridge & Approaches \$ 1,992,171	SH-51 over East Beaver Creek FFY 2018 Bridge & Approaches \$ 13,548,600 FFY 2015 Right Of Way \$ 2,060,000 FFY 2015 Utilities \$ 1,854,000 \$ 17,462,600	SH-51 over Middle Beaver Creek FFY 2017 Bridge & Approaches \$ 1,107,194 FFY 2014 Right Of Way \$ 158,071 FFY 2014 Utilities \$ 141,904 \$ 1,407,169	SH-51 over West Beaver Creek FFY 2017 Bridge & Approaches \$ 4,179,427 FFY 2014 Right Of Way \$ 158,071 FFY 2014 Utilities \$ 141,904 \$ 4,479,402	SH-51 over Bridge Creek FFY 2018 Bridge & Approaches \$ 1,671,300 FFY 2015 Right Of Way \$ 158,071 FFY 2015 Utilities \$ 141,904 \$ 1,971,275	SH-51 over Turkey Creek FFY 2014 Bridge & Approaches \$ 5,356,038	SH-51 from US-81 E. 7.53 mi. FFY 2017 Shoulder Improvement & Resurface \$ 9,768,470 FFY 2017 Bridge & Approaches \$ 1,463,260 FFY 2014 Right Of Way \$ 412,000 FFY 2014 Utilities \$ 412,000 Total \$ 12,055,730	SH-51 from 7.53 mi. E. of US-81 E. to SH-74E FFY 2021 Right Of Way \$ 800,000 FFY 2021 Utilities \$ 800,000 \$ 1,600,000	SH-51 over Skeleton Creek FFY 2017 Bridge Rehabilitation \$ 3,120,000	SH-74D over Rock Creek FFY 2018 Bridge & Approaches \$ 1,500,000 FFY 2015 Right Of Way \$ 150,000 FFY 2015 Utilities \$ 150,000 \$ 1,800,000	US-81 on SB US-81 Bridge FFY 2021 Bridge Rehabilitation \$ 2,000,000	US-81 over UP RR FFY 2020 Bridge & Approaches \$ 4,000,000	SH-74 over Skeleton Creek FFY 2014 Bridge & Approaches \$ 4,570,605	US-81 Over Kingfisher Creek FFY 2019 Bridge & Approaches \$ 4,000,000 FFY 2017 Right Of Way \$ 103,999 FFY 2017 Utilities \$ 103,999 \$ 4,207,998	SH-33 over Uncle John's Overflow & Unnamed Creeks FFY 2014 Bridge & Approaches \$ 1,910,291	SH-33 from US-81 E. 0.4 mi. & from SH-33 S. 2 Blocks FFY 2021 Pavement Rehabilitation \$ 600,000	US-281 over S. Canadian River Cañon Ctl. FFY 2016 Bridge & Approaches \$ 10,000,000 FFY 2014 Right Of Way \$ 302,824 FFY 2014 Utilities \$ 358,000 \$ 10,660,824	I-40 EB & WB over South Canadian River FFY 2016 Bridge & Approaches \$ 10,544,563 FFY 2016 Bridge & Approaches \$ 9,367,606 \$ 19,912,169	US-270 over Unnamed Creek FFY 2017 Bridge & Approaches \$ 1,490,497 FFY 2014 Right Of Way \$ 163,500 FFY 2014 Utilities \$ 163,500 \$ 1,817,487	US-281 Spur over I-40 FFY 2018 Bridge & Approaches \$ 2,657,880	US-270 over Unnamed Creek FFY 2017 Bridge & Approaches \$ 1,559,999 FFY 2014 Right Of Way \$ 163,500 FFY 2014 Utilities \$ 163,500 \$ 1,886,999	US-81 from 5.4 mi. N. of Canadian Ctl. N. 3 mi. FFY 2015 Grade, Drain & Surface \$ 3,636,000	US-33 over Foreman Creek FFY 2018 Bridge & Approaches \$ 750,000 FFY 2016 Right Of Way \$ 150,000 FFY 2016 Utilities \$ 150,000 \$ 1,050,000	SH-33 over Campbell Creek FFY 2014 Bridge & Approaches \$ 1,663,362
---	---	---	--	---	--	--	--	---	---	--	---	---	---	--	---	--	--	---	--	--	---	--	--	--	---	--	---	---	--	--	---	---	--	---	--	---	--	--	---	--	---	---	--	--

I-35 NB & SB over AT&SF RR FFY 2020 Bridge & Approaches \$ 6,000,000	I-35 NB & SB over Abandoned Railroad FFY 2018 Bridge Rehabilitation \$ 2,000,000	SH-11 over Thompson Creek FFY 2020 Bridge & Approaches \$ 500,000 FFY 2017 Right Of Way \$ 52,000 FFY 2017 Utilities \$ 52,000 \$ 604,000	SH-11 over Deer Creek FFY 2020 Bridge & Approaches \$ 500,000 FFY 2017 Right Of Way \$ 52,000 FFY 2017 Utilities \$ 52,000 \$ 604,000
---	---	---	---



I-35 from MM 229.33 & N. to MM 235.96 FFY 2021 Pavement Rehabilitation \$ 24,828,640	Bender Road over I-35 FFY 2018 Bridge & Approaches \$ 1,523,880	US-177 over Unnamed Creek FFY 2017 Bridge & Approaches \$ 568,339 FFY 2014 Right Of Way \$ 158,071 FFY 2014 Utilities \$ 141,904 \$ 868,314	US-177 over Unnamed Creek FFY 2017 Bridge & Approaches \$ 747,489 FFY 2014 Right Of Way \$ 158,071 FFY 2014 Utilities \$ 141,904 \$ 1,047,464	SH-11 from I-35 E. 2 mi. (WB Only) FFY 2014 Shoulder Rehab. \$ 566,116	I-35 from MM 220 N. to MM 224.43 FFY 2018 Resurface \$ 18,000,000	Hubbard Road over I-35 FFY 2017 Bridge & Approaches \$ 1,708,668 FFY 2014 Right Of Way \$ 158,071 FFY 2014 Utilities \$ 141,904 \$ 2,008,643	I-35 from MM 213.91 N. to MM 220 FFY 2019 Pavement Rehabilitation \$ 23,302,130	US-77 from Newkirk City Limits N. 3.2 mi. FFY 2017 Shoulder Improvement & Resurface \$ 6,144,147	Fountain Road over I-35 FFY 2018 Bridge & Approaches \$ 1,523,880	US-77 from SH-11W N. 4.5 mi. FFY 2017 Shoulder Rehab. \$ 2,334,734	US-60 over the Chickasaw River FFY 2018 Bridge Rehabilitation \$ 750,000	US-60 over the Chickasaw River Overflow FFY 2018 Bridge Rehabilitation \$ 550,000	US-60 over the Chickasaw River Overflow FFY 2018 Bridge Rehabilitation \$ 600,000	US-60 over the Chickasaw River Overflow FFY 2018 Bridge Rehabilitation \$ 800,000	US-60 over the Chickasaw River Overflow FFY 2018 Bridge Rehabilitation \$ 600,000	US-60 over Bois D'Arc Creek FFY 2014 Bridge & Approaches \$ 7,455,888	US-60B EB & WB over Bois D'Arc Creek FFY 2019 Bridge & Approaches \$ 2,363,040	US-60 from Waverly St. E. 1.8 mi. FFY 2018 Pavement Rehabilitation \$ 3,202,200	SH-156 over Cowskin Creek FFY 2019 Bridge & Approaches \$ 750,000 FFY 2015 Right Of Way \$ 93,360 FFY 2015 Utilities \$ 118,379 \$ 961,739	SH-15 over I-35 FFY 2018 Bridge & Approaches \$ 1,523,880	SH-156 over Deadman Creek FFY 2014 Bridge & Approaches \$ 541,060	I-35 over Airport Road FFY 2020 Bridge & Approaches \$ 6,000,000	SH-86 over Cow Creek FFY 2017 Bridge & Approaches \$ 930,290	US-177 from US-64 (Bills Corner) N. 6.1 mi. FFY 2014 Grade, Draining, Bridge & Surface \$ 4,338,771	US-64 from 7 M. E. of Boundary St. E. 4.5 mi. FFY 2014 Surface \$ 7,542,662	US-177 from Cimarron Turnpike Spur N. 4 mi. FFY 2020 Grade, Drain & Surface \$ 13,000,000 FFY 2018 Right Of Way \$ 828,661 FFY 2018 Utilities \$ 511,748 \$ 14,340,409	US-177 from McElroy Rd. N. 1 mi. FFY 2020 Widen & Resurface \$ 1,700,000	SH-51 over Boomer Creek FFY 2015 Bridge & Approaches \$ 5,822,439	SH-51 over West & East Brush Creek FFY 2018 Bridge Rehabilitation \$ 700,000	SH-51 from SH-108 North. E. 12 mi. FFY 2018 Guardrail \$ 943,396	SH-18 over Salt Creek FFY 2014 Bridge & Approaches \$ 1,485,450	SH-18 from SH-51 N. 3.75 mi. FFY 2021 Shoulder Improvement & Resurface \$ 3,000,000 FFY 2017 Right Of Way \$ 520,000 FFY 2017 Utilities \$ 520,000 \$ 4,040,000	SH-51 over Salt Creek FFY 2018 Bridge Rehabilitation \$ 500,000	SH-18 from E. of SH-18 E. 10.80 mi. FFY 2018 Pavement Rehabilitation \$ 9,168,120	SH-18 from 2 mi. N. of SH-33 N. 6.5 mi. FFY 2020 Shoulder Improvement & Resurface \$ 9,617,400 FFY 2015 Right Of Way \$ 462,081 FFY 2015 Utilities \$ 504,612 \$ 10,584,093	SH-33 at SH-18 (Little Ave.) & Linwood Ave. FFY 2018 Intersect Modif \$ 1,749,480 FFY 2018 Pavement Rehabilitation \$ 4,667,140 \$ 6,416,620	SH-33 over Unnamed Creek FFY 2014 Widen, Resurface & Bridge \$ 3,140,000
---	--	---	---	---	--	--	--	---	--	---	---	--	--	--	--	--	---	--	--	--	--	---	---	--	--	--	---	--	---	---	--	---	--	--	---	---	---

SH-51 EB over Unnamed Creek FFY 2017 Bridge & Approaches \$ 4,244,427 FFY 2014 Right Of Way \$ 158,070 FFY 2014 Utilities \$ 141,904 \$ 4,544,401	SH-33 from 6.5 mi. W. of US-177 E. 4 mi. FFY 2021 Grade, Draining, Bridge & Surface \$ 7,800,000	US-77 over Lawrie Creek FFY 2014 Bridge & Approaches \$ 959,261	County Road EW 760 over I-35 FFY 2021 Bridge & Approaches \$ 2,000,000	US-77 over Cimarron River FFY 2017 Bridge & Approaches \$ 6,637,887 FFY 2014 Right Of Way \$ 158,070 FFY 2014 Utilities \$ 141,904 \$ 6,937,861	SH-33 from Drexel St. E. 1.3 mi. to SH-105 FFY 2014 Pavement Rehabilitation \$ 2,000,000	SH-33 over Cottonwood Creek/Noble Street Railroad FFY 2016 Bridge & Approaches \$ 15,194,369	I-35 from MM 156 N. to MM 158.198 FFY 2021 Grade, Draining, Bridge & Surface \$ 24,000,000	SH-74 from Adams St. S. 0.5 mi. FFY 2020 Pavement Rehabilitation \$ 1,000,000	SH-33 over Gar Creek FFY 2020 Bridge & Approaches \$ 2,000,000 FFY 2017 Right Of Way \$ 52,000 FFY 2017 Utilities \$ 52,000 \$ 2,104,000	SH-33 from Kingfisher Ctl. E. 3.51 mi. FFY 2017 Shoulder Improvement & Resurface \$ 6,239,999 FFY 2014 Right Of Way \$ 632,576 FFY 2014 Utilities \$ 979,590 \$ 7,852,165
---	---	--	---	---	---	---	---	--	--	---

I-40B over UPAC Railroad FFY 2018 Bridge & Approaches \$ 6,500,000 FFY 2014 Right Of Way \$ 93,360 FFY 2014 Utilities \$ 118,379 \$ 6,711,739	SH-152 from US-81 E. 9 mi. FFY 2019 Shoulder Improvement & Resurface \$ 10,067,691 FFY 2016 Right Of Way \$ 1,060,000 FFY 2016 Utilities \$ 1,060,000 \$ 12,187,691
---	---

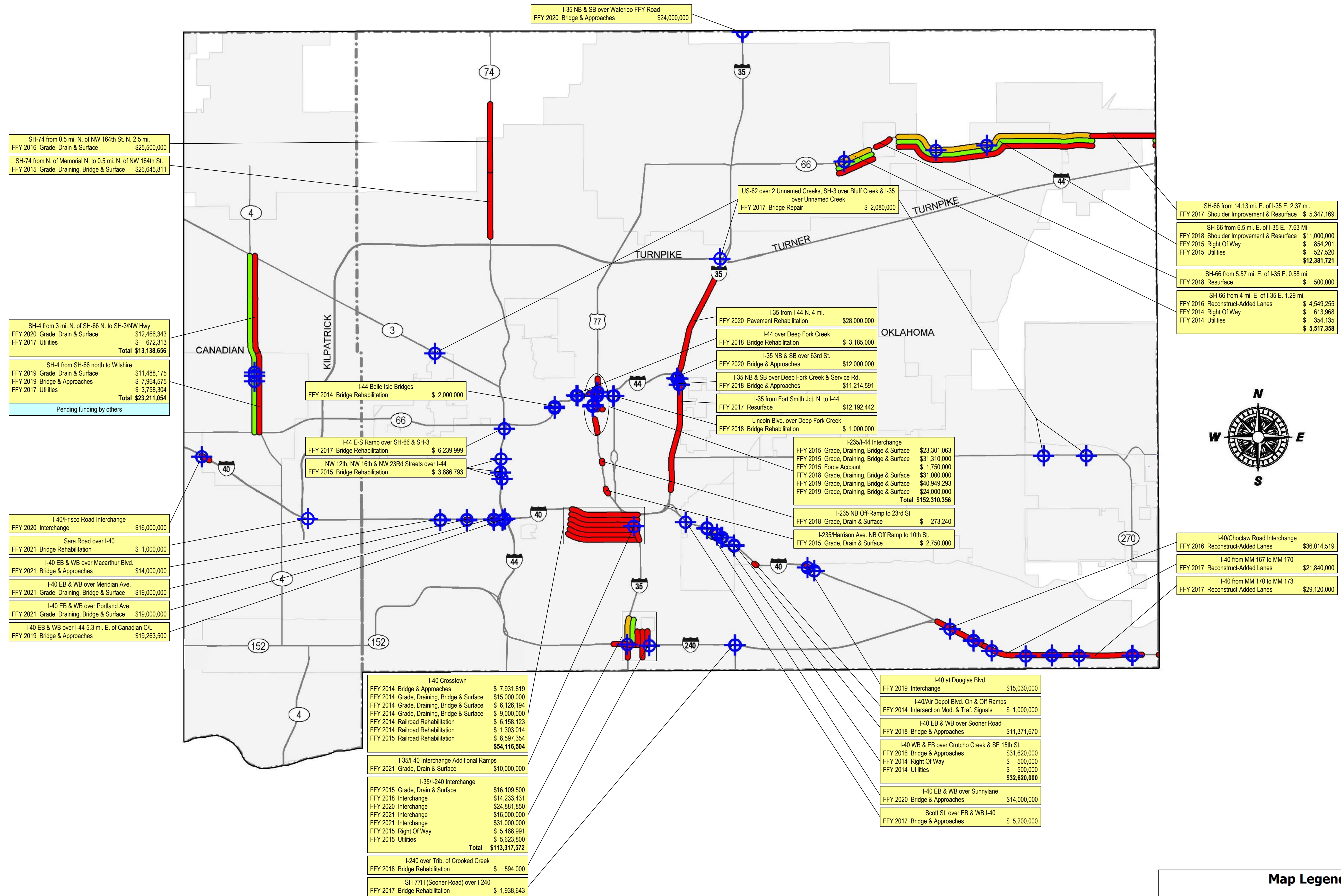
See Sheet 2 for OKC Area Projects

Map Legend	
	Right-of-Way Project
	Utilities Project
	Roadway Project
	Bridge Project
	Toll Route
	Interstate Highway
	State Highway
	U.S. Highway
	County Line
	County Seat Urban Area

OKLAHOMA DEPARTMENT OF TRANSPORTATION

2014 to 2021 Construction Work Plan

Division 4 – Sheet 2 of 2



Note: The depicted information is based on project data currently available. Project estimates and schedules will remain subject to further refinement as more definitive data becomes available.