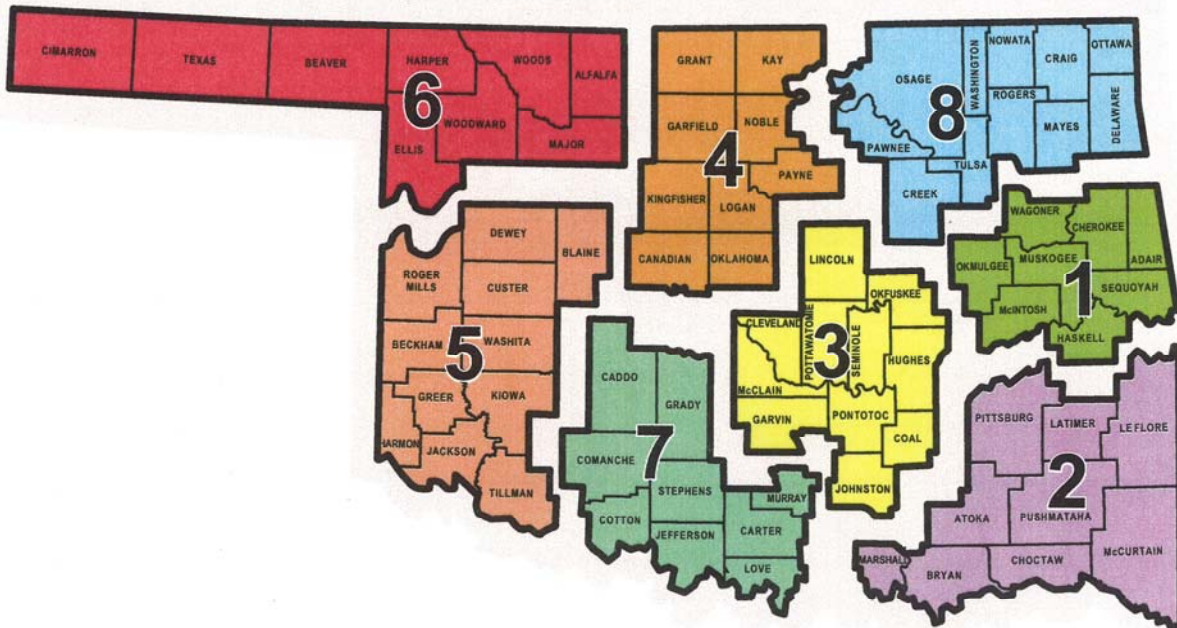


# OKLAHOMA DEPARTMENT OF TRANSPORTATION



## FFY-2010 through FFY-2017 Construction Work Plan



# Table of Contents

<b>SECTION I</b>	<b>FOREWORD - Letter from the Director</b>
<b>SECTION II</b>	<b>BUDGETARY PROJECTIONS</b>
<b>SECTION III</b>	<b>BALANCING PROCESS</b>
<b>SECTION IV</b>	<b>SUMMARY REPORT</b>
<b>SECTION V</b>	<b>CONSTRUCTION WORK PLAN Sorted by Federal Fiscal Year and by County</b>






The Oklahoma Department of Transportation is pleased to provide the 2010-2017 Construction Work Plan, Volume VII. The Plan encompasses State, Federal and Interstate highway improvement projects recommended through an annual validation and consideration process led by our eight Field Division Engineers and approved by the Transportation Commission.

The 2010-2017 Construction Work Plan represents the seventh volume in a set that was first introduced in the current format in 2002. Through the years the Plan has become a constant with the Department, guiding both our consideration of new projects and our focus on project development and project delivery. Governor Henry and the Oklahoma Legislature proclaimed that the construction and maintenance of our transportation infrastructure is critical to the safety and prosperity of our citizens and is a key factor in the viability of our economy long before President Obama launched the American Recovery and Reinvestment Act of 2009 (ARRA). As such, Oklahoma was well prepared to accelerate the development and implementation of fully vetted, critically needed transportation projects encompassed by the Plan to capitalize on the Highway Investment funding made available through the ARRA. In doing so, this volume of the Construction Work Plan has been enhanced and our opportunity to preserve, maintain and improve our transportation assets has expanded in kind.

Also of particular note this year, the approval of the 2010 Plan signifies the end of Federal Fiscal Year 2009 and the Safe, Accountable, Flexible, Efficient Transportation Equity Act: A Legacy for Users (SAFETEA-LU) which was signed into law in 2005. Thus far, progress on SAFETEA's replacement Highway Bill has been minimal and no meaningful activity is anticipated in the immediate future. When serious consideration does begin, Congress must be prepared to identify new, non-traditional transportation revenue streams that can rise up in the face of a chronically insolvent Highway Trust Fund. A bold, new vision will be necessary to meet the increasing transportation challenges being ushered in by an unpredictable economy. Much of our future progress and our ability to deliver this Plan will be predicated on their success.

Today, we look forward with the confidence that at the end of this eight year window into Oklahoma's transportation future our system will be safer and in a vastly improved condition for the thoughtful decisions we have made and the investment strategies we have established. For that opportunity, we extend our deepest appreciation to the citizens of the State of Oklahoma, Governor Brad Henry and Oklahoma's State and Federal legislative delegations and we offer congratulations to our employees, our professional services partners and our contractors who support our charge and make it possible to achieve our mission.

  
Gary M. Ridley  
Secretary of Transportation

# BUDGETARY PROJECTIONS

# Budgetary Projections

## **CONSTRUCTION WORK PLAN - FFY 2010 through FFY 2017**

The budgetary projections utilized for the basis of the fiscally responsible and financially balanced Construction Work Plan were established through a systematic evaluation of the Department's anticipated State-Aid and Federal-Aid revenues and expenditures. Projections were performed for Federal Fiscal Years 2010 - 2017 with the Federal Fiscal Year defined as beginning October 1<sup>st</sup> and ending on September 30<sup>th</sup>. The budgetary projections only address funding that has been historically and/or categorically committed to State, Federal and Interstate highway system improvements and does not address Department earmarks or other mandated programs.

For the purposes of the initial projections, an estimated baseline State-Aid amount of \$72.4 million and an estimated Federal-Aid amount of \$293.9 million was utilized as the Fiscal Year 2010 benchmark. The Federal-Aid amount includes a 7.5% projection overstatement to avoid any potential loss of future Federal-Aid funds due to under programming and the baseline State-Aid projection is enhanced with \$150.0 million of State Sponsored Bond Funding in year 2010. Of particular note, the annual baseline State-Aid amount available for Construction Work Plan projects is expected to grow to over \$264.9 million during the next eight years.

As the benchmark amount will vary based upon the results of the annual Congressional budgeting process, the estimated projections will require further adjustment and we will adapt our Construction Work Plan accordingly.

Once the Statewide projections are recorded by Fiscal Year, the following formula is applied to establish a baseline Fiscal Year projection for each Field Division:

**% of Population + % of Mainline Highway System Miles + % of Previous 15 Year Const. Program**

**3**

This formula considers common demographic, physical and historical criteria and yields a Divisional percentage that renders an equitable distribution of the available funds.

## **CORRIDOR PLAN PROJECTS**

The Divisional Construction Work Plan includes allocations for identified and anticipated projects that occur within the previously designated Corridor Plan. The budgetary projections for Federal Fiscal Years 2010 - 2017 are adjusted accordingly to reflect the anticipated financial requirements of the Corridor Plan projects including the allocation of debt financing, the associated debt service and the commitment of formula funds.

The individual project estimates exemplified in the Construction Work Plan constitute approximately 100% of the Federal Fiscal Years 2010 - 2017 anticipated available State and Federal formula funds including the 7.5% overstatement of Federal-Aid and the earmarked Interstate Maintenance funds and excludes the Corridor Plan debt service and Corridor Plan formula fund commitments.

# BALANCING PROCESS

# Balancing Process

The balancing of the Construction Work Plan progressed in accordance with the roles and responsibilities generally defined in the following outline:

## **Field Division Engineers**

The development of Construction Work Plan begins with our Field Division Engineers and is guided by their knowledge of the transportation needs and priorities in their respective Divisions. They and their staff work to maintain an understanding of the condition of the roads and bridges in their areas of responsibility. In addition, other key Department Divisions collect and analyze transportation data factoring the following general characteristics as applicable and listed in no particular order:

- surface condition
- bridge condition
- geometrics (vertical and horizontal alignment)
- average annual daily traffic (AADT)
- percentage of truck traffic
- accident history
- local, regional and national traffic patterns
- capacity

The understanding gained from this information is then coupled with the careful consideration of the Field Division's condition and capacity assessments of the highway network and the associated critical needs, their anticipated improvement budgets, and further communication with the Division's Transportation Commissioner. The Field Division Engineers then review and validate the scheduled Construction Work Plan projects and formulate a group of new projects to be added in accordance with the projected funding availability.

## **Planning & Research Division**

The Planning & Research Division is responsible for coordinating the State's transportation planning efforts with those of Oklahoma's Metropolitan Planning Organizations, and consulting with the tribal governments and local officials with responsibilities for transportation. The development of the Long Range Plan, the maintenance of the Statewide Transportation Improvement Plan as derived from the first four years of the ODOT Eight Year Construction Work Plan, Corridor Studies, as well as early project development all include opportunities for public participation and review. The results of this public involvement, input from ongoing coordination and consultation, and the planning documents are provided to the Field Division Engineers for their consideration as the Work Plan is developed.

## **Project Management Division**

The Project Management Division works directly with and assists the Field Division Engineers in the development of their respective Division's Construction Work Plan and in the subsequent daily management of the project development activities. Projects proposed by the Field Division Engineers that did not previously exist in the Construction Work Plan



are validated to the extent possible in order to institute a preliminary scope, schedule and budget. Concurrently and to the extent possible, the scope, schedule and budget of projects that previously existed in the Construction Work Plan are re-validated.

The Project Management Division then continues to facilitate necessary modifications to the scope, schedule and/or budgets of approved Construction Work Plan projects as more detailed information becomes available during the course of Project Development. Validation of projects is accomplished through drive outs and/or other project team meetings with the complete participation of appropriate Preconstruction and Operations Divisions as deemed necessary. The responsible Project Manager schedules, coordinates, documents and facilitates these meetings.

### **Director and the Chief Engineer/Deputy Director**

The Director and Chief Engineer/Deputy Director, in concert with the Director of Engineering, Director of Operations, Director of Capital Programs and Information Management, Director of Finance and Administration, the Programs Division, the Project Management Division and the Field Division Engineers work to fiscally constrain and balance the Construction Work Plan in accordance with the percentage requirements of the IM, NH, STP, and BR Federal funding categories. The Work Plan balancing is performed with foremost consideration for maintaining the integrity of the Field Division Engineer's and the Transportation Commissioner's project priorities. In addition, the balancing process seeks to insure that each Field Division is allocated available funding in accordance with the aggregate State and Federal budget projections.

### **ADDITIONAL CONSIDERATIONS**

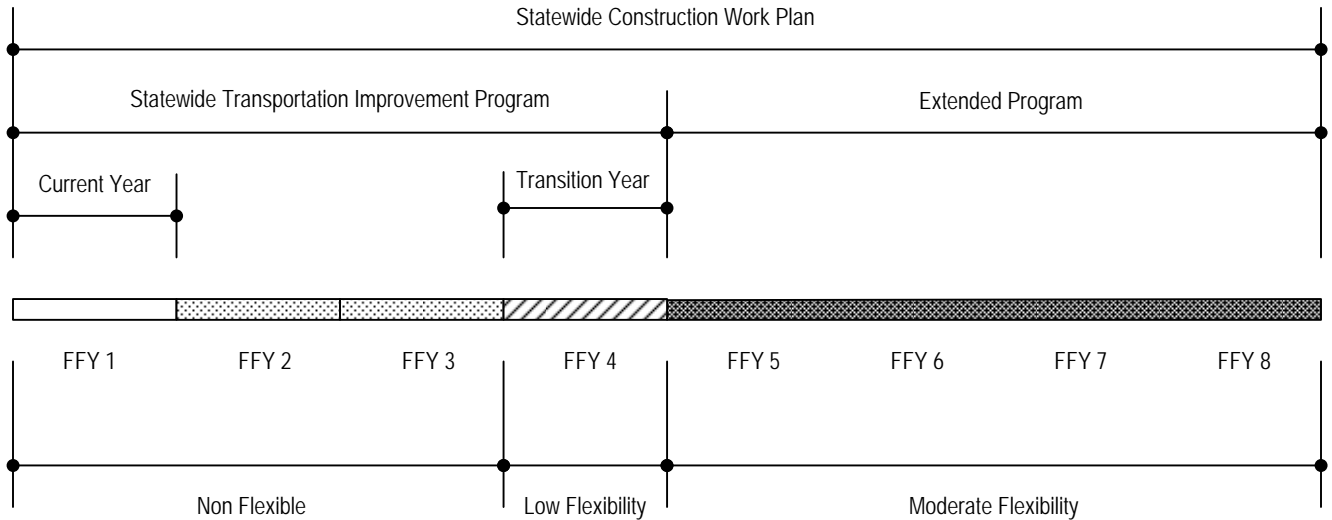
Given the number of extreme variables and the inherent need to maintain a balance between available funds and the Divisional funding commitments, the final Divisional projections are adjusted within a given year. Any adjustments are initiated with consideration for the debt service requirements of the Corridor Plan projects, the ability to schedule and prepare projects for construction in the appropriate Federal-Aid funding categories and the ability to sustain a reasonable annual Construction Work Plan in each Division.

The Construction Work Plan is balanced within these guidelines and has been determined to be an equitable representation to the satisfaction of the Department and the Transportation Commission.

The Interstate Maintenance Earmarking commitment is continued and adjusted as necessary to encourage the substantial replacement, repair and preservation of the Interstate System. The IM Earmark commitment corresponds with the Divisional budgetary dedication by fiscal year.

The Programs Division and the Project Management Division will work in concert with the Field and Central Office Divisions to continue the monitoring and management of the Construction Work Plan in accordance with the provisions of the Construction Work Plan Management Process.

# CONSTRUCTION WORK PLAN MANAGEMENT PROCESS



- Projects are "Locked"
- Only modified through formal Program Revision Process
- Must Remain Balanced
- Evaluated yearly (July-August) to prepare for inclusion of Extended Program
- Potential projects to be considered for current program "Lock"
- Refined project Scope/Schedule/Budget
- Prioritized by Year
- May set minimum criteria for inclusion
- Must Remain Balanced
- Evaluated yearly (July-August) to prepare for inclusion of Extended Program
- Varying levels of Project Development
- Flexible Scope/Schedule/Budget
- Prioritized by Year
- Must Remain Balanced
- Any project can be advanced for consideration in the Transition Year
- Evaluated yearly (July-August) to prepare for inclusion of Unscheduled Projects



**CONSTRUCTION WORK PLAN SUMMARY REPORT**

FFY	Available Funds	Division 1	Division 2	Division 3	Division 4	Division 5	Division 6	Division 7	Division 8	FFY Totals
2010	Estimate	\$44,559,821	\$39,876,617	\$57,252,236	\$105,642,262	\$34,516,997	\$36,905,655	\$47,815,166	\$120,790,610	\$487,359,364
	IM Earmark	\$8,350,000	\$0	\$8,230,457	\$8,000,000	\$0	\$0	\$0	\$4,000,000	\$28,580,457
	Total	\$52,909,821	\$39,876,617	\$65,482,693	\$113,642,262	\$34,516,997	\$36,905,655	\$47,815,166	\$124,790,610	\$515,939,821
2011	Estimate	\$34,723,484	\$27,645,200	\$46,836,567	\$77,606,606	\$23,634,741	\$27,734,673	\$35,144,394	\$89,203,534	\$362,529,199
	IM Earmark	\$3,000,000	\$0	\$6,000,000	\$10,000,000	\$0	\$0	\$0	\$10,000,000	\$29,000,000
	Total	\$37,723,484	\$27,645,200	\$52,836,567	\$87,606,606	\$23,634,741	\$27,734,673	\$35,144,394	\$99,203,534	\$391,529,199
2012	Estimate	\$37,103,292	\$31,251,450	\$51,717,327	\$85,605,256	\$26,588,838	\$30,407,947	\$38,815,193	\$100,158,460	\$401,647,763
	IM Earmark	\$2,000,000	\$0	\$8,000,000	\$10,000,000	\$0	\$0	\$0	\$10,000,000	\$30,000,000
	Total	\$39,103,292	\$31,251,450	\$59,717,327	\$95,605,256	\$26,588,838	\$30,407,947	\$38,815,193	\$110,158,460	\$431,647,763
2013	Estimate	\$41,421,879	\$36,855,625	\$57,794,885	\$95,575,418	\$30,267,594	\$33,296,923	\$42,284,026	\$112,404,581	\$449,900,931
	IM Earmark	\$0	\$0	\$7,000,000	\$9,000,000	\$2,000,000	\$0	\$3,000,000	\$9,000,000	\$30,000,000
	Total	\$41,421,879	\$36,855,625	\$64,794,885	\$104,575,418	\$32,267,594	\$33,296,923	\$45,284,026	\$121,404,581	\$479,900,931
2014	Estimate	\$44,126,800	\$42,250,000	\$66,287,905	\$101,615,743	\$37,595,847	\$33,760,507	\$48,886,647	\$102,696,762	\$477,220,211
	IM Earmark	\$0	\$0	\$7,000,000	\$9,000,000	\$2,000,000	\$0	\$3,000,000	\$9,000,000	\$30,000,000
	Total	\$44,126,800	\$42,250,000	\$73,287,905	\$110,615,743	\$39,595,847	\$33,760,507	\$51,886,647	\$111,696,762	\$507,220,211
2015	Estimate	\$45,370,500	\$42,525,000	\$68,087,389	\$106,116,129	\$36,662,638	\$34,686,874	\$49,901,237	\$105,348,646	\$488,698,413
	IM Earmark	\$5,000,000	\$0	\$3,000,000	\$10,000,000	\$4,000,000	\$0	\$3,000,000	\$5,000,000	\$30,000,000
	Total	\$50,370,500	\$42,525,000	\$71,087,389	\$116,116,129	\$40,662,638	\$34,686,874	\$52,901,237	\$110,348,646	\$518,698,413
2016	Estimate	\$48,169,800	\$47,950,000	\$73,194,600	\$115,541,265	\$41,718,736	\$37,092,444	\$53,800,208	\$114,564,200	\$532,031,253
	IM Earmark	\$5,000,000	\$0	\$5,000,000	\$7,000,000	\$3,000,000	\$0	\$3,000,000	\$7,000,000	\$30,000,000
	Total	\$53,169,800	\$47,950,000	\$78,194,600	\$122,541,265	\$44,718,736	\$37,092,444	\$56,800,208	\$121,564,200	\$562,031,253
2017	Estimate	\$49,070,000	\$47,428,535	\$73,829,500	\$116,647,660	\$42,121,418	\$37,679,844	\$53,865,079	\$115,299,853	\$535,941,889
	IM Earmark	\$5,000,000	\$0	\$5,000,000	\$7,000,000	\$3,000,000	\$0	\$3,000,000	\$7,000,000	\$30,000,000
	Total	\$54,070,000	\$47,428,535	\$78,829,500	\$123,647,660	\$45,121,418	\$37,679,844	\$56,865,079	\$122,299,853	\$565,941,889
	Total Engineer Estimate	\$344,545,576	\$315,782,427	\$495,000,409	\$804,350,339	\$273,106,809	\$271,564,867	\$370,511,950	\$860,466,646	\$3,735,329,023
	Total IM Earmark Funds	\$28,350,000	\$0	\$49,230,457	\$70,000,000	\$14,000,000	\$0	\$15,000,000	\$61,000,000	\$237,580,457
	Total Estimate	\$372,895,576	\$315,782,427	\$544,230,866	\$874,350,339	\$287,106,809	\$271,564,867	\$385,511,950	\$921,466,646	\$3,972,909,480



# **FFY 2010 - FFY 2017 CONSTRUCTION WORK PLAN**

**\*Projects are ordered by Federal Fiscal Year and arranged alphabetically by County\***



# 8 YEAR CONSTRUCTION WORK PLAN REPORT

WorkPlanBook.rpt

## Federal Fiscal Year 2010

ADAIR 16928(09) GRADE & DRAIN	Div. 1	US059	4.950 Mi.	Let 05/2010 FFY 2010	US-59: FR 2 MILES NORTH OF WESTVILLE TO EXTEND NORTH 4.95 MI.(4 OR 5 LANE)	\$13,409,000
ADAIR 16928(18) RIGHT OF WAY	Div. 1	US059	3.480 Mi.	Let 06/2010 FFY 2010	US-59: FR 6.95 MILES NORTH OF WESTVILLE, EXTEND NORTH 3.48 MILES THRUWATTS RW FOR 16928(17)	\$898,325
ADAIR 16928(19) UTILITIES	Div. 1	US059	3.480 Mi.	Let 06/2010 FFY 2010	US-59: FR 6.95 MILES NORTH OF WESTVILLE, EXTEND NORTH 3.48 MILES THRUWATTS UT FOR 16928(17)	\$1,132,075
ADAIR 20883(04) BRIDGE PAINTING	Div. 1	US059	0.030 Mi.	Let 02/2010 FFY 2010	US-59: OVER SHELL BRANCH CREEK,7.0 MILES NORTH OF JCT SH-51 PAINT	\$79,000
ADAIR 20883(05) JOINT SEAL/REPAIR	Div. 1	US059	0.030 Mi.	Let 02/2010 FFY 2010	US-59: OVER SHELL BRANCH CREEK,7.0 MILES NORTH OF JCT SH-51 JOINT SEAL	\$79,000
ALFALFA 21710(05) RIGHT OF WAY	Div. 6	SH011	1.600 Mi.	Let 07/2010 FFY 2010	SH-11: OVER UNNAMED CREEKS APPROX. 3.8 & 4.7 MI EAST OFJCT.SH-11/US-64 R/W FOR 21710(04)	\$22,763
ALFALFA 24062(05) RIGHT OF WAY	Div. 6	US064	0.110 Mi.	Let 11/2009 FFY 2010	US-64 OVER SPRING CR, 0.2 MI WEST OF SH-58ROW FOR 24062(04)	\$27,542
ALFALFA 24063(05) RIGHT OF WAY	Div. 6	SH008	0.100 Mi.	Let 11/2009 FFY 2010	SH-8 OVER AN UNNAMED CR, 0.2 MI NORTH OF US-64WROW FOR 24063(04)	\$27,542
ALFALFA 24063(06) UTILITIES	Div. 6	SH008	0.100 Mi.	Let 11/2009 FFY 2010	SH-8 OVER AN UNNAMED CR, 0.2 MI NORTH OF US-64WUT FOR 24063(04)	\$46,468
ALFALFA 24070(04) BRIDGE & APPROACHES	Div. 6	US064	0.400 Mi.	Let 08/2010 FFY 2010	US-64: OVER TWIN SPRINGS CR. 1.6 MI. EAST OF THE SH-58 JCT.	\$2,598,060
ATOKA 18839(04) GRADE,DRAINING,BRIDGE & SURFACE	Div. 2	SH003	0.590 Mi.	Let 06/2010 FFY 2010	SH-3: BEG. APPROX 7.3 MI WEST OF ATOKA/PUSHMATAHA C/L & EXT WEST 0.586 MILE(PARALLEL LANES)(AWARD CANCELLED 10-03 COMM.)	\$2,500,000
ATOKA 20307(05) RIGHT OF WAY	Div. 2	SH003	4.080 Mi.	Let 08/2010 FFY 2010	SH-3: NEAR LANE, EXTEND EAST TO NEAR FARRIS RW FOR 20307(04)	\$1,500,000
ATOKA 20307(07) UTILITIES	Div. 2	SH003	4.080 Mi.	Let 08/2010 FFY 2010	SH-3: NEAR LANE, EXTEND EAST TO NEAR FARRISUT FOR 20307(04)	\$200,000
BEAVER 27011(04) RESURFACE	Div. 6	US083	3.000 Mi.	Let 04/2010 FFY 2010	US-83: BEGIN AT US-64W JCT, EXTEND NORTH 3.0 MILES TO US-64W JCT	\$1,750,000
BECKHAM 20800(04) WIDEN & RESURFACE	Div. 5	IS040B	1.900 Mi.	Let 02/2010 FFY 2010	I-40B BEG APPROX 0.25 MILE WEST OF PIONEER ST & EXT EAST APPROX 1.9 MILE TOMAIN ST. IN ELK CITY. 5 LANE SECTION 80/20 SMC	\$5,825,286
BECKHAM 25822(05) RIGHT OF WAY	Div. 5	US283	0.500 Mi.	Let 12/2009 FFY 2010	US-283 OVER TIMBER CREEK APPROX 0.5 MILE SOUTH OF ROGER MILLS C/L. (RW FOR 25822(04))	\$150,000
BECKHAM 25822(06) UTILITIES	Div. 5	US283	0.500 Mi.	Let 12/2009 FFY 2010	US-283 OVER TIMBER CREEK APPROX 0.5 MILE SOUTH OF ROGER MILLS C/L. (UT FOR 25822(04))	\$20,000
BECKHAM 26239(04) RESURFACE	Div. 5	IS040	4.000 Mi.	Let 02/2010 FFY 2010	I-40: FROM MILE MARKER 0.0 TO MI 4.0	\$3,400,000
BECKHAM 26239(06) RESURFACE	Div. 5	IS040	2.360 Mi.	Let 04/2010 FFY 2010	I-40: FROM MILE MARKER 22.75 TO MP 25.11	\$4,000,000
BLAINE 21704(05) RIGHT OF WAY	Div. 5	SH058	0.130 Mi.	Let 05/2010 FFY 2010	SH-58: OVER NINE-MILE CREEK APPROXIMATELY 8.6 MILE NORTH OF THE JCT. OFSH-58/US-270. R/W FOR 21704(04)	\$24,128
BLAINE 21704(06) UTILITIES	Div. 5	SH058	0.130 Mi.	Let 05/2010 FFY 2010	SH-58: OVER NINE-MILE CREEK APPROXIMATELY 8.6 MILE NORTH OF THE JCT. OFSH-58/US-270. UT FOR 21704(04)	\$46,468
BLAINE 21705(05) RIGHT OF WAY	Div. 5	SH058	0.100 Mi.	Let 05/2010 FFY 2010	SH-58: OVER AN UNNAMED CREEK APPROXIMATELY 9.2 MILE NORTH OF THE JUNCTIONOF SH-58/US-270. RW FOR 21705(04) 80/20 SMC	\$24,129
BLAINE 21705(06) UTILITIES	Div. 5	SH058	0.100 Mi.	Let 05/2010 FFY 2010	SH-58: OVER AN UNNAMED CREEK APPROXIMATELY 9.2 MILE NORTH OF THE JUNCTIONOF SH-58/US-270. UT FOR 21705(04) 80/20 SMC	\$46,469
BRYAN 23191(04) BRIDGE & APPROACHES	Div. 2	SH199	0.020 Mi.	Let 09/2010 FFY 2010	SH-199 OVER THE WASHITA RV, 4.0 MI WEST OF SH-78	\$8,175,780



# 8 YEAR CONSTRUCTION WORK PLAN REPORT

WorkPlanBook.rpt

BRYAN 23417(04)	Div. 2	US070	0.080 Mi.	Let 06/2010 FFY 2010	US-70: OVER UNION PACIFIC RAILROAD, EAST SIDE OF DURANT(OK130)	\$6,798,618
BRIDGE & APPROACHES						
BRYAN 26148(04)	Div. 2	US069B	1.200 Mi.	Let 02/2010 FFY 2010	US-69B AT U69 JUNCTION IN DURANT	\$6,500,000
GRADE,DRAINING,BRIDGE & SURFACE						
BRYAN 26231(05)	Div. 2	US069B	0.100 Mi.	Let 11/2009 FFY 2010	US-69B: OVER MINERAL BAYOU CR, 0.5 MI SOUTH OF US-70 RW FOR 26231(04)	\$150,000
RIGHT OF WAY						
BRYAN 26231(06)	Div. 2	US069B	0.100 Mi.	Let 11/2009 FFY 2010	US-69B: OVER MINERAL BAYOU CR, 0.5 MI SOUTH OF US-70 UT FOR 26231(04)	\$25,000
UTILITIES						
BRYAN 26236(05)	Div. 2	SH048	0.050 Mi.	Let 12/2009 FFY 2010	SH-48 OVER THE BLUE RV & O'FLOW, 1.6 MI NORTH OF SH-78 RW FOR 26236(04)	\$400,000
RIGHT OF WAY						
BRYAN 26236(06)	Div. 2	SH048	0.050 Mi.	Let 12/2009 FFY 2010	SH-48 OVER THE BLUE RV & O'FLOW, 1.6 MI NORTH OF SH-78 UT FOR 26236(04)	\$200,000
UTILITIES						
CARTER 20231(04)	Div. 7	SH199	3.450 Mi.	Let 04/2010 FFY 2010	SH-199 FROM 4.8 MI WEST OF US-177, EXTEND EAST APPROX. 3.45 MI(PHASE 1) (OK132)	\$14,600,000
GRADE,DRAINING,BRIDGE & SURFACE						
CARTER 23226(04)	Div. 7	SH077S	0.020 Mi.	Let 03/2010 FFY 2010	SH-77S OVER AN UNNAMED CREEK, 3.0 MI NORTH OF THE LOVE CO. LINE	\$613,208
BRIDGE & APPROACHES						
CARTER 24373(05)	Div. 7	SH053	0.600 Mi.	Let 03/2010 FFY 2010	SH-53 BEG. 7.05 MI. E. OF I-35 AT THE W. ENT. TO ARDMORE AIR PARK, EXT S.0.6 MI. TO JCT SH-53A (RW FOR 24373(04))	\$196,812
RIGHT OF WAY						
CARTER 24373(06)	Div. 7	SH053	0.600 Mi.	Let 03/2010 FFY 2010	SH-53 BEG. 7.05 MI. E. OF I-35 AT THE W. ENT. TO ARDMORE AIR PARK, EXT S.0.6 MI. TO JCT SH-53A (UT FOR 24373(04))	\$160,177
UTILITIES						
CIMARRON 13337(19)	Div. 6	US287	2.270 Mi.	Let 08/2010 FFY 2010	US-287: BOISE CITY BYPASS, SOUTH SECTION (SURFACING FOR 13337(18))(OK141)	\$4,420,976
SURFACE						
CLEVELAND 14392(04)	Div. 3	CT ST	2.000 Mi.	Let 06/2010 FFY 2010	WESTERN AVE: FROM TECUMSEH ROAD IN NORMAN, NORTH TO OKC CITY LIMITS, PHASE II (4 LN DIVIDED) (CITY = RW)	\$4,500,000
GRADE, DRAIN & SURFACE						
CLEVELAND 20266(05)	Div. 3	SH009	1.250 Mi.	Let 08/2010 FFY 2010	SH-9: FROM JUST WEST OF 24TH, EAST TO 36TH STREET IN NORMAN (RW FOR 20266(04))	\$608,645
RIGHT OF WAY						
CLEVELAND 20266(06)	Div. 3	SH009	1.250 Mi.	Let 08/2010 FFY 2010	SH-9: FROM JUST WEST OF 24TH, EAST TO 36TH STREET IN NORMAN (UT FOR 20266(04))	\$642,778
UTILITIES						
CLEVELAND 20266(08)	Div. 3	SH009	3.000 Mi.	Let 08/2010 FFY 2010	SH-9: FROM 36TH, EAST TO 72ND IN NORMAN (INCLUDES BRIDGE OVER DAVE BLUE CREEK) (RW FOR 20266(07))	\$1,531,983
RIGHT OF WAY						
CLEVELAND 20266(09)	Div. 3	SH009	3.000 Mi.	Let 08/2010 FFY 2010	SH-9: FROM 36TH, EAST TO 72ND IN NORMAN (INCLUDES BRIDGE OVER DAVE BLUE CREEK) (UT FOR 20266(07))	\$1,617,983
UTILITIES						
CLEVELAND 20997(07)	Div. 3	US077	2.500 Mi.	Let 08/2010 FFY 2010	US-77: FROM 4.05 MI NORTH OF SH-39, NORTH 2.5 MI THRU SLAUGHTERVILLE (4 LANE UNDIVIDED)	\$8,600,000
GRADE, DRAIN & SURFACE						
CLEVELAND 22670(05)	Div. 3	US077	0.690 Mi.	Let 01/2010 FFY 2010	ROBINSON STREET AT THE BURLINGTON NORTHERN SANTE FE RAILROADCROSSING, IN NORMAN	\$3,370,903
BRIDGE & APPROACHES						
CLEVELAND 22670(06)	Div. 3	US077	0.690 Mi.	Let 01/2010 FFY 2010	ROBINSON STREET AT THE BURLINGTON NORTHERN SANTE FE RAILROAD CROSSING, IN NORMAN (OK081) (OK107)	\$14,168,393
GRADE, DRAIN & SURFACE						
CLEVELAND 25922(04)	Div. 3	IS035	0.100 Mi.	Let 11/2009 FFY 2010	I-35: ROCK CREEK ROAD OVER I-35 (NEW BRIDGE)	\$12,374,000
GRADE,DRAINING,BRIDGE & SURFACE						
COMANCHE 20955(05)	Div. 7	SH065	0.750 Mi.	Let 02/2010 FFY 2010	SH-65: OVER WHISKEY CREEK, BEGIN 2.47 MILES S. OF SH-17, EXT. N. 0.75 MIS. (RW FOR 20955(04))	\$82,376
RIGHT OF WAY						
COMANCHE 20955(06)	Div. 7	SH065	0.750 Mi.	Let 02/2010 FFY 2010	SH-65: OVER WHISKEY CREEK, BEGIN 2.47 MILES S. OF SH-17, EXT. N. 0.75 MIS. (UT FOR 20955(04))	\$80,007
UTILITIES						
COMANCHE 20956(05)	Div. 7	SH017	0.600 Mi.	Let 02/2010 FFY 2010	SH-17: OVER SHETTLERS & BEAVER CREEK APPROX. 1.1 MILE EAST OF SH-65, EXT E.0.6 MI. (RW FOR 20956(04) & 20957(04))	\$163,001
RIGHT OF WAY						
COMANCHE 20956(06)	Div. 7	SH017	0.600 Mi.	Let 02/2010 FFY 2010	SH-17: OVER SHETTLERS & BEAVER CREEK APPROX. 1.1 MILE EAST OF SH-65, EXT E.0.6 MILES (UT FOR 20956(04) & 20957(04))	\$160,014
UTILITIES						
COMANCHE 21715(05)	Div. 7	SH017	0.200 Mi.	Let 02/2010 FFY 2010	SH-17: OVER UNNAMED CREEK, .2 MI. W. OF GRADY C/L(RW FOR: 21715 (04))	\$82,376
RIGHT OF WAY						

# 8 YEAR CONSTRUCTION WORK PLAN REPORT

WorkPlanBook.rpt

COMANCHE 21715(06) UTILITIES	Div. 7 SH017	0.200 Mi.	Let 02/2010 FFY 2010	SH-17: OVER UNNAMED CREEK, .2 MI. W. OF GRADY C/L (UT FOR: 21715 (04))	\$80,007
COMANCHE 21716(05) RIGHT OF WAY	Div. 7 SH115	1.250 Mi.	Let 01/2010 FFY 2010	SH-115: BEGIN NEAR MEERS STORE, EXTEND N. APPROX 1.25 MIS TO PREVIOUS PROJECT AT JIMMY CREEK, (RW FOR: 21716 (04))	\$125,000
COMANCHE 21716(06) UTILITIES	Div. 7 SH115	1.250 Mi.	Let 01/2010 FFY 2010	SH-115: BEGIN NEAR MEERS STORE, EXTEND N. APPROX 1.25 MIS TO PREVIOUS PROJECT AT JIMMY CREEK (UT FOR: 21716 (04))	\$285,714
COMANCHE 21716(08) RIGHT OF WAY	Div. 7 SH115	0.200 Mi.	Let 02/2010 FFY 2010	SH-115: VERTICAL & HORIZONTAL CURVE CORRECTIONS S. OF MEERS STORE RW FOR 21716(07)	\$150,000
COMANCHE 21716(09) UTILITIES	Div. 7 SH115	0.200 Mi.	Let 02/2010 FFY 2010	SH-115: VERTICAL & HORIZONTAL CURVE CORRECTIONS S. OF MEERS STORE UT FOR 21716(07)	\$150,000
COMANCHE 21717(05) RIGHT OF WAY	Div. 7 US277	4.560 Mi.	Let 03/2010 FFY 2010	US-277: BEGIN AT US-62 JCT., AT PORTER HILL AND EXT. E. APPROX. 7.0 MILESTO I-44 INTERCHANGE IN ELGIN (RW FOR: 21717 (04))	\$1,496,421
COMANCHE 21717(06) UTILITIES	Div. 7 US277	4.560 Mi.	Let 03/2010 FFY 2010	US-277: BEGIN AT US-62 JCT., AT PORTER HILL AND EXT. E. APPROX. 7.0 MILESTO I-44 INTERCHANGE IN ELGIN (UT FOR: 21717 (04))	\$1,775,946
COMANCHE 27048(04) INTERCHANGE	Div. 7 US062	0.100 Mi.	Let 07/2010 FFY 2010	US-62 AT FT. SILL BOULEVARD INTERCHANGE	\$2,100,000
COMANCHE 27048(06) UTILITIES	Div. 7 US062	0.590 Mi.	Let 03/2010 FFY 2010	US-62 AT FT. SILL BOULEVARD AND SHERIDAN ROAD INTERCHANGESUT FOR J.P. 27048(04) AND 27049(04)	\$500,000
COMANCHE 27049(04) INTERCHANGE	Div. 7 US062	0.130 Mi.	Let 07/2010 FFY 2010	US-62 AT SHERIDAN ROAD INTERCHANGE IN LAWTON	\$2,400,000
COMANCHE 27052(04) SAFETY IMPROVEMENT	Div. 7 IS044	2.820 Mi.	Let 08/2010 FFY 2010	I-44 BEGIN AT WOLF CREEK BR 0.53 MIS S. OF 11TH STREET, EXTEND N. 2.82 MIS	\$502,186
COMANCHE 27054(04) PAVEMENT REHABILITATION	Div. 7 IS044	2.510 Mi.	Let 03/2010 FFY 2010	I-44 DOWEL BAR RETROFIT, DIAMONDING GRINDING & SHOULDER REHAB	\$4,324,800
COMANCHE 27056(04) SAFETY IMPROVEMENT	Div. 7 IS044	3.460 Mi.	Let 08/2010 FFY 2010	I-44 CABLE BARRIER BEGIN 2.73 MIS S OF SH-49 EXT N 3.46 MIS TO EXIT 46 ATH.E. BAILEY TURNPIKE	\$605,472
COTTON 23229(04) BRIDGE & APPROACHES	Div. 7 SH053	0.070 Mi.	Let 09/2010 FFY 2010	SH-53 OVER BEAVER CREEK O'FLOW, & LITTLE BEAVER CR. O'FLOW 8.7 MI E. AND 9.1 MI. E. OF SH-5	\$11,017,000
CRAIG 20886(04) BRIDGE & APPROACHES	Div. 8 US060	0.080 Mi.	Let 08/2010 FFY 2010	US-60: OVER LITTLE CABIN CREEK, 2.6 MILES EAST OF SH-2 JCT.	\$3,292,637
CRAIG 21906(05) RIGHT OF WAY	Div. 8 US060	0.060 Mi.	Let 02/2010 FFY 2010	US-60: OVER SL & SF RAILROAD APPROX. 0.6 MILES WEST OF JCT. OF US-60/SH-66 (RW FOR 2190604)	\$82,376
CRAIG 21906(06) UTILITIES	Div. 8 US060	0.060 Mi.	Let 02/2010 FFY 2010	US-60: OVER SL & SF RAILROAD APPROX. 0.6 MILES WEST OF JCT. OF US-60/SH-66 (UT FOR 2190604)	\$80,000
CREEK 21908(05) RIGHT OF WAY	Div. 8 SH016	0.040 Mi.	Let 08/2010 FFY 2010	SH-16: OVER SKULL CREEK APPROX. 5.7 MILES EAST OF JCT. SH-16/SH-48 (RW FOR 2190804)	\$241,010
CREEK 21908(06) UTILITIES	Div. 8 SH016	0.040 Mi.	Let 08/2010 FFY 2010	SH-16: OVER SKULL CREEK APPROX. 5.7 MILES EAST OF JCT. SH-16/SH-48 (UT FOR 2190804)	\$135,638
CUSTER 18779(10) LANDSCAPING	Div. 5 SH034	0.020 Mi.	FFY 2010	SH-34: BEGIN APPROX. 2.0 MI. AND 6.0 MI. SOUTH OF SH-47(TREE MITIGATION FOR 18779(08)	\$250,346
CUSTER 20804(04) BRIDGE & APPROACHES	Div. 5 SH054	0.050 Mi.	Let 04/2010 FFY 2010	SH-54: OVER DEER CREEK, APPROX 8.2 MILES NORTH OF I-40 SMC=80/20	\$3,615,513
CUSTER 20805(04) BRIDGE & APPROACHES	Div. 5 SH054	0.030 Mi.	Let 04/2010 FFY 2010	SH-54: OVER HORSE CREEK, APPROX 6.8 MILES NORTH OF I-40	\$3,209,808
CUSTER 24222(04) BRIDGE WATER PROOF SEAL	Div. 5	0.000 Mi.	Let 04/2010 FFY 2010	DIVISION FIVE SILANE PROJECT (WATERPROOFING SEAL)	\$112,338
DEWEY 26238(04) RIGHT OF WAY	Div. 5 US270	16.000 Mi.	Let 09/2010 FFY 2010	US-270/SH-3: FROM 5.7 MI SE OF US-60 IN SEILING, SE 16.0 MI (ROW FOR FUTURE 4 LANE)	\$3,422,760
GARFIELD 14960(04) GRADE, DRAIN & SURFACE	Div. 4 US081	7.200 Mi.	Let 04/2010 FFY 2010	US-81: BEG AT THE KINGFISHER C/L & EXTEND NORTH APPROX 7.2 MILE. (NB & SB LANES)	\$4,500,000

# 8 YEAR CONSTRUCTION WORK PLAN REPORT

WorkPlanBook.rpt

<b>GARFIELD 20979(04)</b> BRIDGE & APPROACHES	Div. 4 SH074	0.010 Mi.	Let 01/2010 FFY 2010	SH-74: OVER UNNAMED CREEK, 2.4 MILES SOUTH OF SH-15/US-64 JCT	\$1,980,000
<b>GARVIN 10444(05)</b> RIGHT OF WAY	Div. 3 SH074	0.500 Mi.	Let 11/2009 FFY 2010	SH-74 OVER RUSH, RUSH O'FLOW, LIGHTING & UNNAMED CREEKS, 8.0 MI NORTH OF SH-29 (RW FOR 10444(04))	\$82,376
<b>GARVIN 10444(06)</b> UTILITIES	Div. 3 SH074	0.500 Mi.	Let 11/2009 FFY 2010	SH-74 OVER RUSH, RUSH O'FLOW, LIGHTING & UNNAMED CREEKS, 8.0 MI NORTH OF SH-29 (UT FOR 10444(04))	\$80,007
<b>GARVIN 20879(04)</b> BRIDGE & APPROACHES	Div. 3 SH076	0.430 Mi.	Let 06/2010 FFY 2010	SH-76 OVER SALT CREEK, 6.1 MI NORTH OF CARTER C/L	\$2,030,000
<b>GARVIN 20969(05)</b> RIGHT OF WAY	Div. 3 SH074	0.020 Mi.	Let 01/2010 FFY 2010	SH-74 OVER UNNAMED CREEK, 0.2 MI NORTH OF CARTER C/L (RW FOR 20969(04))	\$77,713
<b>GARVIN 20969(06)</b> UTILITIES	Div. 3 SH074	0.020 Mi.	Let 01/2010 FFY 2010	SH-74 OVER UNNAMED CREEK, 0.2 MI NORTH OF CARTER C/L (UT FOR 20969(04))	\$75,478
<b>GARVIN 27134(04)</b> BANK PROTECTION/RIP-RAP	Div. 3 SH074	0.000 Mi.	Let 06/2010 FFY 2010	SH-74 OVER WASHITA RIVER, BANK PROTECTION	\$1,000,000
<b>GRADY 20960(05)</b> RIGHT OF WAY	Div. 7 SH037	0.050 Mi.	Let 03/2010 FFY 2010	SH-37: OVER BUGGY CREEK, 0.6 MI. EAST OF US-81 RW FOR 20960(04)	\$150,000
<b>GRADY 20960(06)</b> UTILITIES	Div. 7 SH037	0.050 Mi.	Let 03/2010 FFY 2010	SH-37: OVER BUGGY CREEK, 0.6 MI. E. OF US-81 UT FOR 20960(06)	\$150,000
<b>GRADY 20961(04)</b> BRIDGE & APPROACHES	Div. 7 SH037	0.060 Mi.	Let 04/2010 FFY 2010	SH-37: OVER BUGGY CREEK, 6.5 MILES WEST OF US-81 JCT	\$3,704,504
<b>GRADY 27035(04)</b> RESURFACE	Div. 7 US081	1.820 Mi.	Let 04/2010 FFY 2010	US-81 REHABILITATION OF MAINLINE & FRONTAGE ROADS IN CHICKASHA, BEG APPROX 0.51 MIS N. OF SH-19 JCT, EXTEND N. 1.82 MIS.	\$1,000,000
<b>GREER 10100(04)</b> GRADE & DRAIN	Div. 5 SH006	4.000 Mi.	Let 11/2009 FFY 2010	SH-6: FR APPROX 1 MILE NORTH OF SH-9 JCT, EXTEND NORTH APPROX. 4.0 MI. NORTH OF GRANITE (PARALLEL LANES) ECON CORRIDOR RTE SMC 80/20	\$3,000,000
<b>GREER 15023(10)</b> UTILITIES	Div. 5 SH006	2.120 Mi.	Let 01/2010 FFY 2010	SH-6: FROM 6.0 MILES NORTH OF US-283. EXTEND NORTH 2.0 MILES UT FOR 15023(07) SMC=80/20	\$286,156
<b>HARPER 23274(07)</b> BRIDGE WATER PROOF SEAL	Div. 6	0.000 Mi.	Let 04/2010 FFY 2010	DIVISION 6 SILANE PROJECTS (WATERPROOFING SEAL)	\$51,190
<b>HARPER 23276(04)</b> BRIDGE REPAIR	Div. 6	0.000 Mi.	Let 03/2010 FFY 2010	2010 DIVISION 6 BRIDGE PAINTING PROJECTS (SITES TO BE DETERMINED)	\$300,000
<b>HARPER 24225(04)</b> BRIDGE REPAIR	Div. 6	0.000 Mi.	Let 03/2010 FFY 2010	BRIDGE REPAIR: JOINT (SITES TO BE DETERMINED)	\$150,000
<b>HARPER 27002(04)</b> SAFETY IMPROVEMENT	Div. 6	0.000 Mi.	Let 04/2010 FFY 2010	DIVISION SIX SAFETY IMPROVEMENTS(SITES TO BE DETERMINED)	\$150,000
<b>HUGHES 21789(05)</b> RIGHT OF WAY	Div. 3 US270	0.200 Mi.	Let 07/2010 FFY 2010	US-270 OVER ABANDONED RAILROAD, 3.2 MI SOUTHEAST OF SEMINOLE C/L (RW FOR 21789(04))	\$107,500
<b>HUGHES 21789(06)</b> UTILITIES	Div. 3 US270	0.200 Mi.	Let 07/2010 FFY 2010	US-270 OVER ABANDONED RAILROAD, 3.2 MI SOUTHEAST OF SEMINOLE C/L (UT FOR 21789(04))	\$107,500
<b>JACKSON 24379(05)</b> RIGHT OF WAY	Div. 5 US283	4.250 Mi.	Let 02/2010 FFY 2010	US-283: BEGIN APPROX 0.5 MILE NORTH OF THE RED RIVER BRIDGE & EXTEND NORTH 4.25 MILES. (RW FOR 24379(04))	\$717,025
<b>JACKSON 24379(08)</b> RIGHT OF WAY	Div. 5 US283	6.050 Mi.	Let 02/2010 FFY 2010	US-283: BEGIN APPROX 0.1 MILE SOUTH OF SH-5 EAST & EXTEND NORTH 6.05 MILE (RW FOR 24379(07))	\$1,198,995
<b>JOHNSTON 20972(05)</b> RIGHT OF WAY	Div. 3 SH048A	0.200 Mi.	Let 05/2010 FFY 2010	SH-48A OVER LITTLE SANDY & UNNAMED CREEKS, 2.62 & 7.19 MI NORTH & EAST OF SH-78 (RW FOR 20973(04))	\$124,129
<b>JOHNSTON 20972(06)</b> UTILITIES	Div. 3 SH048A	0.200 Mi.	Let 05/2010 FFY 2010	SH-48A OVER LITTLE SANDY & UNNAMED CREEKS, 2.62 & 7.19 MI NORTH & EAST OF SH-78 (UT FOR 20972(04))	\$46,469
<b>KAY 12302(04)</b> BRIDGE & APPROACHES	Div. 4 SH156	0.270 Mi.	Let 06/2010 FFY 2010	SH-156: OVER SALT FORK OF THE ARKANSAS RIVER APPROX 1.1 MI NORTH OF THE NOBLE C/L	\$3,546,366
<b>KAY 24432(12)</b> RESURFACE	Div. 4 IS035	6.880 Mi.	Let 05/2010 FFY 2010	I-35 BEGINNING AT MILEPOST 229.08 & EXTENDING NORTH TO MILEPOST 235.96	\$2,000,000

# 8 YEAR CONSTRUCTION WORK PLAN REPORT

WorkPlanBook.rpt

LATIMER 18843(04)	Div. 2	US270	1.300 Mi.	Let 06/2010 FFY 2010	US-270: BEGIN APPROX 6.5 MI EAST OF SH-2 AND EXTEND EAST 2.1 MI 2P2F	\$3,500,000
GRADE,DRAINING,BRIDGE & SURFACE						
LATIMER 21735(04)	Div. 2	SH001	0.100 Mi.	Let 08/2010 FFY 2010	SH-1: OVER ROCK CREEK APPROX. 12.72 MILE EAST OF JCT OF SH-1/SH-2	\$5,000,000
BRIDGE & APPROACHES						
LATIMER 23194(04)	Div. 2	SH082	0.020 Mi.	Let 08/2010 FFY 2010	SH-82 OVER FOURCHE MALINE CR, 8.0 MI NW OF THE LEFLORE CO. LINE	\$4,300,000
BRIDGE & APPROACHES						
LINCOLN 24180(05)	Div. 3	US177	7.450 Mi.	Let 03/2010 FFY 2010	US-177: FROM 0.5 MI NORTH OF SH-66, NORTH 7.45 MI (RW FOR 24180(04))	\$1,256,903
RIGHT OF WAY						
LINCOLN 24180(06)	Div. 3	US177	7.450 Mi.	Let 03/2010 FFY 2010	US-177: FROM 0.5 MI NORTH OF SH-66, NORTH 7.45 MI (UT FOR 24180(04))	\$577,500
UTILITIES						
LINCOLN 24180(09)	Div. 3	US177	0.740 Mi.	Let 01/2010 FFY 2010	US-177 OVER SPRING CREEK & DEEP FORK NORTH CANADIAN RIVER, 0.24 & 0.53 MI NORTH OF SH-66 (PENDING TRIBAL/BIA FUNDS) (RW FOR 24180(08))	\$205,660
RIGHT OF WAY						
LINCOLN 24180(10)	Div. 3	US177	0.740 Mi.	Let 01/2010 FFY 2010	US-177 OVER SPRING CREEK & DEEP FORK NORTH CANADIAN RIVER, 0.24 & 0.53 MI NORTH OF SH-66 (PENDING TRIBAL/BIA FUNDS) (UT FOR 24180(08))	\$263,019
UTILITIES						
LINCOLN 26787(05)	Div. 3	SH066	0.680 Mi.	Let 01/2010 FFY 2010	SH-66 OVER DEEP FORK NORTH CANADIAN RIVER, 7.7 MI EAST OF OKLAHOMA C/L (PENDING TRIBAL/BIA FUNDS) (RW FOR 26787(04))	\$83,962
RIGHT OF WAY						
LINCOLN 26787(06)	Div. 3	SH066	0.680 Mi.	Let 01/2010 FFY 2010	SH-66 OVER DEEP FORK NORTH CANADIAN RIVER, 7.7 MI EAST OF OKLAHOMA C/L (PENDING TRIBAL/BIA FUNDS) (UT FOR 26787(04))	\$111,321
UTILITIES						
LOGAN 24381(05)	Div. 4	SH033	1.000 Mi.	Let 03/2010 FFY 2010	SH-33: ADD SHOULDERS AND RESURFACE FROM 4.51 MI. E. OF THE KINGFISHER C/L E. 1 MI. TO SH-74 RW FOR 24381(04)	\$241,010
RIGHT OF WAY						
LOGAN 24381(06)	Div. 4	SH033	1.000 Mi.	Let 03/2010 FFY 2010	SH-33: ADD SHOULDERS AND RESURFACE FROM 4.51 MI. E. OF THE KINGFISHER C/L E. 1 MI. TO SH-74 UT FOR 24381(04)	\$135,637
UTILITIES						
LOGAN 26237(04)	Div. 4	IS035	10.000 Mi.	Let 01/2010 FFY 2010	I-35: CABLE BARRIER: FROM MP 160 TO MP 170	\$1,500,000
CABLE BARRIER						
LOVE 20964(05)	Div. 7	SH032	0.140 Mi.	Let 05/2010 FFY 2010	SH-32: OVER HICKORY CREEK, 8.0 MILES EAST OF MARIETTA RW FOR 20964(04) SMC=80/20	\$82,376
RIGHT OF WAY						
LOVE 23123(05)	Div. 7	US077	0.340 Mi.	Let 03/2010 FFY 2010	US-77 OVER HICKORY CR. AND S. BRANCH HICKORY CR BEGIN APPROX 6.7 MIN OF SH-32 (RW FOR 23123(04))	\$165,000
RIGHT OF WAY						
LOVE 23123(06)	Div. 7	US077	0.340 Mi.	Let 03/2010 FFY 2010	US-77 OVER HICKORY CR. AND S. BRANCH HICKORY CR BEGIN APPROX 6.7 MIN OF SH-32 (UT FOR 23123(04))	\$150,000
UTILITIES						
LOVE 23124(05)	Div. 7	SH032	0.100 Mi.	Let 11/2009 FFY 2010	SH-32 OVER COFFEE POT CREEK APPROX. 6.4 MILE EAST OF JEFFERSON C/L(RW FOR 23124(04))	\$24,129
RIGHT OF WAY						
LOVE 23124(06)	Div. 7	SH032	0.100 Mi.	Let 11/2009 FFY 2010	SH-32 OVER COFFEE POT CREEK APPROX. 6.4 MILE EAST OF JEFFERSON C/L(UT FOR 23124(04))	\$46,469
UTILITIES						
MAJOR 17360(18)	Div. 6	US412	6.550 Mi.	Let 08/2010 FFY 2010	US-412: FR 8.89 MILES EAST OF US-281 JCT, EXTEND EAST APPROX. 6.55 MILES FORMER CIP-147N(075)IP	\$6,976,748
GRADE,DRAINING,BRIDGE & SURFACE						
MAJOR 24068(04)	Div. 6	US281	1.000 Mi.	Let 02/2010 FFY 2010	US-281 OVER GRIEVER CREEK APPROX. 5.0 MILE NORTH OF JCT OF US-281/US-60E	\$4,108,900
BRIDGE & APPROACHES						
MARSHALL 23145(04)	Div. 2	SH099	0.800 Mi.	Let 04/2010 FFY 2010	SH-99 WILLIS BRIDGE OVER LAKE TEXOMA (RED RIVER)\$2,500,000 FROM BRIDGE 3B FUNDS	\$5,000,000
BRIDGE PAINTING						
MAYES 20230(04)	Div. 8	SH028	0.300 Mi.	Let 01/2010 FFY 2010	SH-28 OVER OSAGE CR, 4.9 MILE, PRYOR CR & PRYOR CR RELIEF, 5.1 MILE, AND BITTER CR, 5.6 MILE, EAST OF THE ROGERS C/L.	\$10,092,633
BRIDGE & APPROACHES						
MAYES 21909(05)	Div. 8	SH028	0.040 Mi.	Let 08/2010 FFY 2010	SH-28: OVER ROCK CREEK, APPROX. 4.5 MILES EAST OF JCT. OF SH-28/US-69 (RW FOR 2190904)	\$244,186
RIGHT OF WAY						
MAYES 21909(06)	Div. 8	SH028	0.040 Mi.	Let 08/2010 FFY 2010	SH-28: OVER ROCK CREEK, APPROX. 4.5 MILES EAST OF JCT. OF SH-28/US-69 (UT FOR 2190904)	\$106,663
UTILITIES						
MAYES 21911(05)	Div. 8	SH082	0.160 Mi.	Let 06/2010 FFY 2010	SH-82: OVER GRAND RIVER, APPROX. 2.7 MILES NORTH OF JCT. OF SH-82/SH-20 (RW FOR 2191104)	\$528,165
RIGHT OF WAY						
MAYES 21911(06)	Div. 8	SH082	0.160 Mi.	Let 06/2010 FFY 2010	SH-82: OVER GRAND RIVER, APPROX. 2.7 MILES NORTH OF JCT. OF SH-82/SH-20 (UT FOR 2191104)	\$240,000
UTILITIES						

# 8 YEAR CONSTRUCTION WORK PLAN REPORT

WorkPlanBook.rpt

MCCLAIN 19314(06)	Div. 3	IS035	0.200 Mi.	Let 08/2010 FFY 2010	I-35/SH-9 INTERCHANGE (PHASE III) (WEST=19076(04)) (RW FOR 19314(04))	\$2,500,000
RIGHT OF WAY						
MCCLAIN 19314(07)	Div. 3	IS035	0.200 Mi.	Let 08/2010 FFY 2010	I-35/SH-9 INTERCHANGE (PHASE III) (WEST=19076(04)) (UT FOR 19314(04))	\$766,006
UTILITIES						
MCCLAIN 20999(04)	Div. 3	IS035	4.760 Mi.	Let 03/2010 FFY 2010	I-35: FROM 0.5 MI SOUTH OF SH-74, NORTH 4.76 MI (MP 90.46 TO MP 95.22)	\$10,125,000
RESURFACE						
MCCURTAIN 17427(13)	Div. 2	US070	2.840 Mi.	Let 02/2010 FFY 2010	US-70 FROM 11.97 MI EAST OF US-259 EAST 2.84 MI RW FOR 17427(15)	\$1,500,000
RIGHT OF WAY						
MCCURTAIN 17427(14)	Div. 2	US070	2.840 Mi.	Let 02/2010 FFY 2010	US-70 FROM 11.97 MI EAST OF US-259 EAST 2.84 MI UT FOR 17427(15)	\$400,000
UTILITIES						
MCCURTAIN 17427(17)	Div. 2	US070	2.650 Mi.	Let 02/2010 FFY 2010	US-70 FROM 9.32 MI EAST OF US-259 EAST 2.65 MI RW FOR 17427(08)	\$1,000,000
RIGHT OF WAY						
MCCURTAIN 17427(18)	Div. 2	US070	2.650 Mi.	Let 02/2010 FFY 2010	US-70 FROM 9.32 MI EAST OF US-259 EAST 2.65 MI UT FOR 17427(08)	\$400,000
UTILITIES						
MCCURTAIN 18859(05)	Div. 2	US070	5.700 Mi.	Let 02/2010 FFY 2010	US-70:FROM 2.0 MILES EAST OF CHOCTAW COUNTY LINE,EAST 5.0 MILES(VALIAN BYPASS) R/W FOR 18859(04,08,09)	\$1,763,885
RIGHT OF WAY						
MCCURTAIN 18859(06)	Div. 2	US070	5.700 Mi.	Let 02/2010 FFY 2010	US-70:FROM 2.0 MILES EAST OF CHOCTAW COUNTY LINE, EAST 5.0 MILES(VALIAN BYPASS) UT FOR 18859(04,08,09)	\$2,136,952
UTILITIES						
MCCURTAIN 26178(05)	Div. 2	SH037	0.200 Mi.	Let 06/2010 FFY 2010	SH-37 OVER THE RED RIVER RW FOR 26178(04)	\$50,000
RIGHT OF WAY						
MCCURTAIN 26178(06)	Div. 2	SH037	0.200 Mi.	Let 06/2010 FFY 2010	SH-37 OVER THE RED RIVER UT FOR 26178(04)	\$50,000
UTILITIES						
MCCURTAIN 26234(05)	Div. 2	US070	0.100 Mi.	Let 06/2010 FFY 2010	US-70: SOUTHBOUND OVER YASHAU CR, 9.1 MI NORTHEAST OF US-259 RW FOR 26234(04)	\$50,000
RIGHT OF WAY						
MCCURTAIN 26234(06)	Div. 2	US070	0.100 Mi.	Let 06/2010 FFY 2010	US-70: SOUTHBOUND OVER YASHAU CR, 9.1 MI NORTHEAST OF US-259 UT FOR 26234(04)	\$25,000
UTILITIES						
MCCURTAIN 26343(05)	Div. 2	US259	5.090 Mi.	Let 08/2010 FFY 2010	US-259: FROM 8.0 MILES NORTH OF THE TEXAS STATE LINE, NORTH 5.09 MILES RW FOR 26343(04)	\$500,000
RIGHT OF WAY						
MCCURTAIN 26343(06)	Div. 2	US259	5.090 Mi.	Let 08/2010 FFY 2010	US-259: FROM 8.0 MILES NORTH OF THE TEXAS STATE LINE, NORTH 5.09 MILES UT FOR 26343(04)	\$100,000
UTILITIES						
MCINTOSH 26230(04)	Div. 1	US069	5.000 Mi.	Let 09/2010 FFY 2010	US-69: CABLE BARRIER: FROM THE PITTSBURG C/L NORTH TO US-69B	\$750,000
CABLE BARRIER						
MCINTOSH 27139(04)	Div. 1	SH009	0.060 Mi.	Let 02/2010 FFY 2010	SH-9: WALLACE CREEK BRIDGE, 11.9 MI E OF HUGHES CO LINE & SH-52, MILL CR &CHISHOLM CREEK, 0.5 & 2.3 MI N OF HANNA	\$245,000
BRIDGE PAINTING						
MCINTOSH 27139(05)	Div. 1	SH009	0.060 Mi.	Let 02/2010 FFY 2010	SH-9: WALLACE CREEK BRIDGE, 11.9 MI E OF HUGHES CO LINE & SH-52, MILL CR &CHISHOLM CREEK, 0.5 & 2.3 MI N OF HANNA	\$150,000
JOINT SEAL/REPAIR						
MURRAY 26241(05)	Div. 7	T0000	0.500 Mi.	Let 11/2009 FFY 2010	US-177: RAMPS AT THE CHICKASAW T/P, APPROX 2.0 MI NORTH OF SH-7ROW FOR 26241(04)	\$96,000
RIGHT OF WAY						
MURRAY 26241(06)	Div. 7	T0000	0.500 Mi.	Let 11/2009 FFY 2010	US-177: RAMPS AT THE CHICKASAW T/P, APPROX 2.0 MI NORTH OF SH-7UT FOR 26241(04)	\$150,000
UTILITIES						
MUSKOGEE 20334(04)	Div. 1	SH100	0.370 Mi.	Let 02/2010 FFY 2010	SH-100/US-64: OVER ARKANSAS RIVER NAVIGATION CHANNEL	\$1,795,000
BRIDGE PAINTING						
MUSKOGEE 23105(07)	Div. 1		0.100 Mi.	Let 04/2010 FFY 2010	DIVISION WIDE (BRIDGE WATERPROOF SEAL), FOR DIVISION (1) SILANE	\$50,000
BRIDGE WATER PROOF SEAL						
MUSKOGEE 26524(05)	Div. 1		0.000 Mi.	Let 04/2010 FFY 2010	DIVISION1: GUARDRAIL, STRIPING AND PAVEMENT MARKING IN VARIOUS LOCATIONS	\$1,170,000
GUARDRAIL						
NOBLE 20311(04)	Div. 4	US064	4.500 Mi.	Let 08/2010 FFY 2010	US-64 FROM BOUNDARY STREET IN PERRY & EXT EAST 7.0 MILE	\$8,549,062
GRADE, DRAIN & BRIDGE						
NOBLE 20977(04)	Div. 4		0.000 Mi.	Let 03/2010 FFY 2010	DIVISION 4 PAINT AND JOINT PROJECTS	\$1,075,000
BRIDGE PAINTING						

# 8 YEAR CONSTRUCTION WORK PLAN REPORT

WorkPlanBook.rpt

NOBLE 21861(05) RIGHT OF WAY	Div. 4	US077	0.070 Mi.	Let 11/2009 FFY 2010	US-77: OVER BLACK BEAR CREEK APPROX. 4.2 MILE NORTH OF JCT OF US-77/US-64 (RW FOR 21861(04))	\$82,376
NOBLE 21861(06) UTILITIES	Div. 4	US077	0.070 Mi.	Let 11/2009 FFY 2010	US-77: OVER BLACK BEAR CREEK APPROX. 4.2 MILE NORTH OF JCT OF US-77/US-64 (UT FOR 21861(04))	\$80,007
NOBLE 23306(07) BRIDGE WATER PROOF SEAL	Div. 4		0.100 Mi.	Let 04/2010 FFY 2010	DIVISION WIDE BRIDGE WATERPROOF SEAL FOR DIVISION (4) SILANE	\$107,500
NOBLE 24232(04) CABLE BARRIER	Div. 4	IS035	5.000 Mi.	Let 03/2010 FFY 2010	I-35 CABLE MEDIAN BARRIER, MP 182 TO MP 187	\$750,000
NOBLE 24232(05) CABLE BARRIER	Div. 4	IS035	9.000 Mi.	Let 11/2009 FFY 2010	I-35: CABLE MEDIAN BARRIER FROM MILEPOST 200 NORTH TO MILEPOST 209 (PART OF PROJ IN KAY CO.)	\$1,273,585
NOWATA 23129(05) RIGHT OF WAY	Div. 8	US169	0.100 Mi.	Let 04/2010 FFY 2010	US-169: OVER CALIFORNIA CREEK, APPROX. 3.5 MILES NORTH OF JCT. US-169/US-60 (RW FOR 2312904)	\$397,398
NOWATA 23129(06) UTILITIES	Div. 8	US169	0.100 Mi.	Let 04/2010 FFY 2010	US-169: OVER CALIFORNIA CREEK, APPROX. 3.5 MILES NORTH OF JCT. US-169/US-60 (UT FOR 2312904)	\$338,000
NOWATA 27012(04) BRIDGE PAINTING	Div. 8	US060	0.500 Mi.	Let 03/2010 FFY 2010	US-60: VERDIGRIS RIVER, 3.8 MILES EAST OF JCT. US-169	\$1,250,000
NOWATA 27025(04) RESURFACE	Div. 8	US169	5.380 Mi.	Let 04/2010 FFY 2010	US-169: FROM THE ROGERS COUNTY LINE, EXT. NORTH APPROX. 5.38 MILES	\$8,100,000
OKFUSKEE 19442(04) BRIDGE PAINTING	Div. 3	SH084	0.100 Mi.	Let 04/2010 FFY 2010	SH-84 OVER NORTH CANADIAN RIVER, 1.7 MI NORTH OF HUGHES C/L	\$270,000
OKFUSKEE 19442(05) JOINT SEAL/REPAIR	Div. 3	SH084	0.100 Mi.	Let 04/2010 FFY 2010	SH-84 OVER NORTH CANADIAN RIVER, 1.7 MI NORTH OF HUGHES C/L	\$132,075
OKLAHOMA 09033(12) UTILITIES	Div. 4	IS235	0.200 Mi.	Let 04/2010 FFY 2010	I-235: NW 50TH AND BNSF BRIDGES AND APPROACHES (SEGMENT 4A) UT FOR 09033(16)	\$250,000
OKLAHOMA 09033(40) GRADE,DRAINING,BRIDGE & SURFACE	Div. 4	IS235	0.050 Mi.	Let 02/2010 FFY 2010	I-235: SOUTHBOUND TO WESTBOUND OFF RAMPS AT THE I-235/I-44 INTERCHANGE (PHASE 2A)	\$24,771,508
OKLAHOMA 17428(24) BRIDGE & APPROACHES	Div. 4	IS040	0.150 Mi.	Let 04/2010 FFY 2010	I-40 CROSSTOWN: WP 1.4, PEDESTRIAN BRIDGE IN THE VICINITY OF HUDSON AVE.	\$3,500,000
OKLAHOMA 17428(31) SURFACE	Div. 4	IS040	0.740 Mi.	Let 04/2010 FFY 2010	I-40 CROSSTOWN: WP 3.3, SURFACING FROM WEST OF MAY AVE. EAST 1.5 MI (OK134)	\$21,059,521
OKLAHOMA 17428(32) GRADE,DRAINING,BRIDGE & SURFACE	Div. 4	IS040	0.890 Mi.	Let 04/2010 FFY 2010	GR, DR, BR & SURFACE FOR RENO & THE LINCOLN/BYERS CONNECTION OVER I-40	\$17,000,000
OKLAHOMA 17428(34) GRADE,DRAINING,BRIDGE & SURFACE	Div. 4	IS040	0.750 Mi.	Let 04/2010 FFY 2010	I-40 CROSSTOWN: WP 4.3, GR, DR, & SURFACE FROM THE OKLAHOMA CITY CANAL EAST 0.9 MI (OK134)	\$18,468,917
OKLAHOMA 17428(53) RECONSTRUCT-NO ADDED LANES	Div. 4	IS040	4.000 Mi.	Let 04/2010 FFY 2010	I-40 CROSS TOWN: UPRR AT THE HARTER YARD (DEMO = OK134)	\$5,000,000
OKLAHOMA 20275(06) BRIDGE REPAIR	Div. 4	IS040	1.670 Mi.	Let 04/2010 FFY 2010	I-40: CROSSTOWN EXPRESSWAY BRIDGE REPAIR	\$1,000,000
OKLAHOMA 23660(04) GRADE, DRAIN & SURFACE	Div. 4	IS235	0.200 Mi.	Let 05/2010 FFY 2010	I-235/HARRISON AVE. NORTH BOUND OFF RAMP RELOCATION TO 10TH STREET IN OKLAHOMA CITY	\$816,200
OKLAHOMA 26273(04) CABLE BARRIER	Div. 4	IS035	4.000 Mi.	Let 08/2010 FFY 2010	I-35: CABLE MEDIAN BARRIER, MP 129 TO MP 133	\$707,547
OKMULGEE 20903(07) LANDSCAPING	Div. 1	SH016	0.020 Mi.	Let 03/2010 FFY 2010	SH-16: OVER TIGER CREEK, 3.0 MILES EAST OF CREEK COUNTY LINEMITIGATION FOR 20903(04)	\$70,755
OKMULGEE 24271(04) CABLE BARRIER	Div. 1	US075	6.700 Mi.	Let 02/2010 FFY 2010	US-75 FROM APPROX 6.3 MILE NORTH OF JCT US-62, NORTH 6.7 MI(CABLE BARRIER)	\$1,004,717
OKMULGEE 27141(04) SAFETY IMPROVEMENT	Div. 1	US075	4.600 Mi.	Let 04/2010 FFY 2010	US-75: SAFETY IMPROVEMENTS FOR LEFT TURN BAYS, 13.3 MI N OF US-62 N TO TULSA CO LINE	\$1,750,000
OSAGE 12311(04) BRIDGE & APPROACHES	Div. 8	SH011	0.010 Mi.	Let 01/2010 FFY 2010	SH-11 OVER MUD CREEK APPROX. 2.33 MILE EAST OF THE KAY C/L.	\$1,539,800

# 8 YEAR CONSTRUCTION WORK PLAN REPORT

WorkPlanBook.rpt

OSAGE 21913(05) RIGHT OF WAY	Div. 8 SH018	0.050 Mi.	Let 06/2010 FFY 2010	SH-18: OVER LOST MAN CREEK, APPROX. 2.0 MILES NORTH OF JCT. OF SH-18/US-60 (RW FOR 2191304)	\$693,000
OSAGE 21913(06) UTILITIES	Div. 8 SH018	0.050 Mi.	Let 06/2010 FFY 2010	SH-18: OVER LOST MAN CREEK, APPROX. 2.0 MILES NORTH OF JCT. OF SH-18/US-60 (UT FOR 2191304)	\$124,416
OSAGE 23130(04) GRADE,DRAINING,BRIDGE & SURFACE	Div. 8 US060	1.100 Mi.	Let 11/2009 FFY 2010	US-60 BEG. APPROX. 3.2 MILE NORTH OF SH-11, IN PAWHUSKA, & EXT NORTH TO JCT OF US-60/SH-99 THEN EAST TO CEDAR CR. (OK138)	\$14,400,000
OSAGE 24287(05) RIGHT OF WAY	Div. 8 US060	5.770 Mi.	Let 07/2010 FFY 2010	US-60: BEGIN APPROX 2.0 MILES EAST OF JCT. US-60/SH-99 & EXTEND EAST 5.77 MILES (RW FOR 2428704) (OK093)	\$1,283,760
OSAGE 24287(06) UTILITIES	Div. 8 US060	5.770 Mi.	Let 07/2010 FFY 2010	US-60: BEGIN APPROX 2.0 MILES EAST OF JCT. US-60/SH-99 & EXTEND EAST 5.77 MILES (UT FOR 2428704) (OK118)	\$700,000
OTTAWA 08932(04) BRIDGE & APPROACHES	Div. 8 SH010	0.760 Mi.	Let 06/2010 FFY 2010	SH-10: OVER LITTLE ELM CREEK & AN UNNAMED CREEK APPROX. 0.5 MI EAST OF WILL ROGERS TURNPIKE	\$6,800,000
OTTAWA 10430(04) BRIDGE & APPROACHES	Div. 8 SH010	0.600 Mi.	Let 06/2010 FFY 2010	SH-10: OVER THE WILL ROGERS TURNPIKE	\$6,800,000
OTTAWA 21916(05) RIGHT OF WAY	Div. 8 US069	0.060 Mi.	Let 07/2010 FFY 2010	US-69: OVER TAR CREEK, APPROX. 7.7 MILES NORTH OF JCT. US-69/US-59 (RW FOR 2191604)	\$1,315,515
OTTAWA 21916(06) UTILITIES	Div. 8 US069	0.060 Mi.	Let 07/2010 FFY 2010	US-69: OVER TAR CREEK, APPROX. 7.7 MILES NORTH OF JCT. US-69/US-59 (UT FOR 2191604)	\$722,647
OTTAWA 21918(05) RIGHT OF WAY	Div. 8 SH010	0.050 Mi.	Let 06/2010 FFY 2010	SH-10: OVER SYCAMORE CREEK, APPROX. 8.3 MILES NORTH OF THE DELAWARE COUNTY LINE (RW FOR 2191804)	\$82,376
OTTAWA 21918(06) UTILITIES	Div. 8 SH010	0.050 Mi.	Let 06/2010 FFY 2010	SH-10: OVER SYCAMORE CREEK, APPROX. 8.3 MILES NORTH OF THE DELAWARE COUNTY LINE (UT FOR 2191804)	\$80,007
PAWNEE 20896(05) RIGHT OF WAY	Div. 8 US064	0.020 Mi.	Let 06/2010 FFY 2010	US-64: OVER PANTHER CREEK, 0.9 MILES EAST OF NOBLE COUNTY LINE (RW FOR 2089604) (TIED W/ 2089805)	\$70,340
PAWNEE 20896(06) UTILITIES	Div. 8 US064	0.020 Mi.	Let 06/2010 FFY 2010	US-64: OVER PANTHER CREEK, 0.9 MILES EAST OF NOBLE COUNTY LINE (UT FOR 2089604) (TIE W/ 2089806)	\$90,000
PAWNEE 20898(05) RIGHT OF WAY	Div. 8 US064	0.010 Mi.	Let 06/2010 FFY 2010	US-64: OVER AN UNNAMED CREEK, 1.9 MILES EAST OF NOBLE COUNTY LINE (BOX STR) RW FOR 20898(04) (TIED W/ 2089605)	\$184,000
PAWNEE 20898(06) UTILITIES	Div. 8 US064	0.010 Mi.	Let 06/2010 FFY 2010	US-64: OVER AN UNNAMED CREEK, 1.9 MILES EAST OF NOBLE COUNTY LINE (BOX STR) UT FOR 20898(04) (TIED W/ 2089606)	\$115,800
PAYNE 20331(06) SURFACE	Div. 4 SH033	2.850 Mi.	Let 03/2010 FFY 2010	SH-33: FROM THE NEW ALIGNMENT OVER THE CIMARRON RIVER EXT EAST APPROX 2.85 MILE (SURFACE FOR 06351(08))	\$5,375,000
PAYNE 20331(07) GRADE, DRAIN & BRIDGE	Div. 4 SH033	4.180 Mi.	Let 03/2010 FFY 2010	SH-33 BEG APPROX 3.72 MILE EAST OF LOGAN C/L & EXT EAST APPROX. 4.0 MILE. (OK082)	\$3,596,017
PAYNE 21932(04) GRADE, DRAIN & SURFACE	Div. 4 US177	1.500 Mi.	Let 08/2010 FFY 2010	US-177: BEG. APPROX. 1.5 MILE SOUTH OF JCT OF SH-33 & EXTENDING NORTH	\$6,188,679
PAYNE 26264(04) CABLE BARRIER	Div. 4 IS035	5.000 Mi.	Let 08/2010 FFY 2010	I-35: CABLE MEDIAN BARRIER, MP 174 TO THE PAYNE/NOBLE C/L	\$707,547
PONTOTOC 20981(04) BRIDGE PAINTING	Div. 3	0.000 Mi.	Let 04/2010 FFY 2010	DIVISION 3: BRIDGE PAINT PROJECTS	\$430,000
PONTOTOC 20991(04) JOINT SEAL/REPAIR	Div. 3	0.000 Mi.	Let 04/2010 FFY 2010	DIVISION 3: BRIDGE JOINT SEAL/REPAIR PROJECTS	\$160,000
PONTOTOC 21841(08) RIGHT OF WAY	Div. 3 SH019	5.610 Mi.	Let 07/2010 FFY 2010	SH-19: FROM 4.3 MI EAST OF THE GARVIN C/L, EAST 5.61 MI THRU PICKETT (OK086) (RW FOR 21841(07))	\$3,150,000
PONTOTOC 21841(09) UTILITIES	Div. 3 SH019	5.610 Mi.	Let 07/2010 FFY 2010	SH-19: FROM 4.3 MI EAST OF THE GARVIN C/L, EAST 5.61 MI THRU PICKETT (OK086) (UT FOR 21841(07))	\$900,000
PONTOTOC 22973(08) BRIDGE WATER PROOF SEAL	Div. 3	0.000 Mi.	Let 04/2010 FFY 2010	DIVISION 3: BRIDGE WATER PROOFING SEAL (SILANE)	\$100,000
POTTAWATOMIE 21003(04) BRIDGE & APPROACHES	Div. 3 SH059	0.020 Mi.	Let 08/2010 FFY 2010	US-59 OVER BLACK SMITH CREEK, 2.5 MI EAST OF US-177	\$3,360,000

# 8 YEAR CONSTRUCTION WORK PLAN REPORT

WorkPlanBook.rpt

POTTAWATOMIE 21788(05)	Div. 3	SH102	5.050 Mi.	Let 07/2010 FFY 2010	SH-102: FROM 3.0 MI NORTH OF SH-9, NORTH TO I-40 (RW FOR 21788(04))	\$795,811
RIGHT OF WAY						
POTTAWATOMIE 21788(06)	Div. 3	SH102	5.050 Mi.	Let 07/2010 FFY 2010	SH-102: FROM 3.0 MI NORTH OF SH-9, NORTH TO I-40 (UT FOR 21788(04))	\$1,362,875
UTILITIES						
POTTAWATOMIE 27133(04)	Div. 3	IS040	1.000 Mi.	Let 07/2010 FFY 2010	I-40: INGRESS/EGRESS IMPROVEMENT AT MILE MARK 187 (PENDING FUNDING BY OTHERS)	\$5,900,000
INTERCHANGE						
POTTAWATOMIE 27148(04)	Div. 3	IS040	0.020 Mi.	Let 02/2010 FFY 2010	I-40 OVER US-177, MEDIAN SAFETY IMPROVEMENT	\$300,000
SAFETY IMPROVEMENT						
PUSHMATAHA 23144(07)	Div. 2		0.100 Mi.	Let 04/2010 FFY 2010	DIVISION 2: DIVISION WIDE SILANE PROJECTS (BRIDGE WATERPROOFING SEAL)	\$50,000
BRIDGE WATER PROOF SEAL						
PUSHMATAHA 24332(05)	Div. 2	SH093	3.000 Mi.	Let 05/2010 FFY 2010	SH-93 FROM THE CHOCTAW C/L, NORTH 3.0 MI RW FOR 24332(04)	\$600,000
RIGHT OF WAY						
PUSHMATAHA 24332(06)	Div. 2	SH093	3.000 Mi.	Let 05/2010 FFY 2010	SH-93 FROM THE CHOCTAW C/L, NORTH 3.0 MI UT FOR 24332(04)	\$900,000
UTILITIES						
PUSHMATAHA 26232(05)	Div. 2	US271	0.100 Mi.	Let 01/2010 FFY 2010	US-271: OVER HURD CR, 2.4 MI SOUTH OF CLAYTON RW FOR 26232(04)	\$200,000
RIGHT OF WAY						
PUSHMATAHA 26232(06)	Div. 2	US271	0.100 Mi.	Let 01/2010 FFY 2010	US-271: OVER HURD CR, 2.4 MI SOUTH OF CLAYTON UT FOR 26232(04)	\$50,000
UTILITIES						
PUSHMATAHA 26233(05)	Div. 2	US271	0.100 Mi.	Let 01/2010 FFY 2010	US-271: OVER HARDY CR, 7.6 MI SOUTH OF CLAYTON RW FOR 26233(04)	\$200,000
RIGHT OF WAY						
PUSHMATAHA 26233(06)	Div. 2	US271	0.100 Mi.	Let 01/2010 FFY 2010	US-271: OVER HARDY CR, 7.6 MI SOUTH OF CLAYTON UT FOR 26233(04)	\$50,000
UTILITIES						
PUSHMATAHA 26235(05)	Div. 2	US271	0.020 Mi.	Let 12/2009 FFY 2010	US-271: OVER BRYANT BRANCH CR, 7.4 MI SOUTHWEST OF THE LEFLORE C/L RW FOR 26235(04)	\$200,000
RIGHT OF WAY						
PUSHMATAHA 26235(06)	Div. 2	US271	0.020 Mi.	Let 12/2009 FFY 2010	US-271: OVER BRYANT BRANCH CR, 7.4 MI SOUTHWEST OF THE LEFLORE C/L UT FOR 26235(04)	\$200,000
UTILITIES						
ROGER MILLS 20809(04)	Div. 5	SH033	0.030 Mi.	Let 11/2009 FFY 2010	SH-33: OVER WHITE SHIELDS CREEK, 0.3 MI WEST OF SH-34	\$1,769,862
BRIDGE & APPROACHES						
ROGERS 19983(08)	Div. 8	SH412P	1.260 Mi.	Let 06/2010 FFY 2010	SH-412P: BEG @ US-412 & EXTEND EAST (PHASE 1)(OK076)(OK091)(OK116)	\$13,315,900
GRADE,DRAINING,BRIDGE & SURFACE						
ROGERS 20899(06)	Div. 8	SH066	0.160 Mi.	Let 06/2010 FFY 2010	SH-66: OVER VERDIGRIS RIVER & ROAD UNDER, 3.5 MILES NORTH OF I-44 (UT FOR 2089904)	\$500,000
UTILITIES						
ROGERS 20899(07)	Div. 8	SH066	0.160 Mi.	Let 06/2010 FFY 2010	SH-66: OVER VERDIGRIS RIVER & ROAD UNDER, 3.5 MILES NORTH OF I-44 (R/W FOR 2089904)	\$200,000
RIGHT OF WAY						
ROGERS 21920(05)	Div. 8	SH066	0.100 Mi.	Let 08/2010 FFY 2010	SH-66: OVER PRYOR CREEK, APPROX. 0.9 MILES NORTHEAST OF JCT. SH-66/SH-28 (RW FOR 2192004)	\$241,010
RIGHT OF WAY						
ROGERS 21920(06)	Div. 8	SH066	0.100 Mi.	Let 08/2010 FFY 2010	SH-66: OVER PRYOR CREEK, APPROX. 0.9 MILES NORTHEAST OF JCT. SH-66/SH-28 (UT FOR 2192004)	\$134,638
UTILITIES						
ROGERS 26242(04)	Div. 8		0.000 Mi.	Let 09/2010 FFY 2010	PARTNERSHIP WITH CLAREMORE: RR GRADE SEPARATION, COUNTRY CLUB TO BLUE STARR	\$17,000,000
MONEY ONLY						
SEMINOLE 13626(05)	Div. 3	IS040	2.500 Mi.	Let 01/2010 FFY 2010	I-40: FROM 10.08 MI EAST OF SH-99, EAST 2.5 MI	\$12,000,000
RECONSTRUCT-NO ADDED LANES						
SEQUOYAH 09242(15)	Div. 1	US064	0.070 Mi.	Let 07/2010 FFY 2010	US-64: OVER BIG SALLISAW CREEK, 3.1 MILES WEST OF US-59 IN SALLISAW. RW FOR 09242(06)	\$297,398
RIGHT OF WAY						
SEQUOYAH 09242(16)	Div. 1	US064	0.070 Mi.	Let 07/2010 FFY 2010	US-64: OVER BIG SALLISAW CREEK, 3.1 MILES WEST OF US-59 IN SALLISAW.UT FOR 09242(06)	\$358,000
UTILITIES						
SEQUOYAH 12309(04)	Div. 1	SH101	0.040 Mi.	Let 07/2010 FFY 2010	SH-101 OVER BIG LEE CREEK APPROX. 18.65 MILE NORTH OF JCT SH-101/US-59 SCOPING BY 12639(04) TO RETAIN ELIG.	\$4,613,000
BRIDGE & APPROACHES						
SEQUOYAH 20910(04)	Div. 1	IS040	5.640 Mi.	Let 04/2010 FFY 2010	I-40: FR MILE POST 325.02 TO 330.66(WHITETOP)	\$18,723,000
RESURFACE						



# 8 YEAR CONSTRUCTION WORK PLAN REPORT

WorkPlanBook.rpt

SEQUOYAH 20911(04) BRIDGE PAINTING	Div. 1	US064	0.030 Mi.	Let 02/2010 FFY 2010	US-64: OVER LITTLE VIAN CREEK, 10.2 MILES EAST OF MUSKOGEE COUNTY LINE (PAINT) SMC=80/20	\$105,500
SEQUOYAH 20911(05) JOINT SEAL/REPAIR	Div. 1	US064	0.030 Mi.	Let 02/2010 FFY 2010	US-64: OVER LITTLE VIAN CREEK, 10.2 MILES EAST OF MUSKOGEE COUNTY LINE (JOINT SEAL/REPAIR)	\$100,500
SEQUOYAH 20912(04) BRIDGE PAINTING	Div. 1	US064	0.040 Mi.	Let 02/2010 FFY 2010	US-64: OVER BIG SKIN BAYOU, 8.8 MILES EAST OF JCT US-59(BRIDGE PAINTING)	\$108,000
SEQUOYAH 20912(05) JOINT SEAL/REPAIR	Div. 1	US064	0.040 Mi.	Let 02/2010 FFY 2010	US-64: OVER BIG SKIN BAYOU, 8.8 MILES EAST OF JCT US-59(JOINT SEAL/REPAIR)	\$108,000
SEQUOYAH 27030(04) BRIDGE PAINTING	Div. 1	IS040	0.380 Mi.	Let 02/2010 FFY 2010	I-40: OVER MCCLELLAN-KERR ARKANSAS RIVER NAV SYS(PAINT)( 1.5 M 3B FUNDS)	\$3,150,000
STEPHENS 20951(04) BRIDGE REPAIR	Div. 7		0.000 Mi.	Let 06/2010 FFY 2010	DIVISION 7 BRIDGE MAINTENANCE(BRIDGE PAINTING & JOINT REPAIR) SITES TO BE SELECTED AT LATER DATE	\$920,000
STEPHENS 23125(07) BRIDGE WATER PROOF SEAL	Div. 7		0.000 Mi.	Let 04/2010 FFY 2010	DIVISION WIDE BRIDGE WATERPROOFING SEAL FOR DIVISION 7 (FFY 2010)	\$80,000
TEXAS 24241(05) RIGHT OF WAY	Div. 6	SH136	5.000 Mi.	Let 05/2010 FFY 2010	SH-136: FROM THE TEXAS STATE LINE NORTH 5.0 MI(RW FOR 24241(04)	\$137,708
TEXAS 24241(06) UTILITIES	Div. 6	SH136	5.000 Mi.	Let 05/2010 FFY 2010	SH-136 BEGINNING AT THE TEXAS STATE LINE & EXTENDING NORTH 5.0 MILE(UT FOR 24241(04)	\$455,807
TULSA 06374(44) RECONSTRUCT-ADDED LANES	Div. 8	IS044	1.100 Mi.	Let 08/2010 FFY 2010	I-44: FROM ARKANSAS RIVER, EXTEND EAST 1.1 MILES TO EAST OF PEORIA AVENUE(RECONST TO 6 LANES) SMC=90/10 IM EARMARK	\$40,536,466
TULSA 20925(05) RIGHT OF WAY	Div. 8	US064	0.010 Mi.	Let 04/2010 FFY 2010	US-64: OVER EUCHEE CREEK, 6.4 MILES SOUTHEAST OF OSAGE COUNTY LINE (BOX STR) (RW FOR 2092504)	\$85,000
TULSA 20925(06) UTILITIES	Div. 8	US064	0.010 Mi.	Let 04/2010 FFY 2010	US-64: OVER EUCHEE CREEK, 6.4 MILES SOUTHEAST OF OSAGE COUNTY LINE (BOX STR) (UT FOR 2092504)	\$85,000
TULSA 21923(05) UTILITIES	Div. 8	US075	0.050 Mi.	Let 08/2010 FFY 2010	US-75: OVER SOUTH DUCK CREEK, APPROX. 0.9 MILES NORTH OF THE OKMULGEE COUNTY LINE (UT FOR 2192304)	\$723,000
TULSA 23165(04) STRIPING & PAVEMENT MARKING	Div. 8		0.000 Mi.	Let 09/2010 FFY 2010	SAFETY IMPROVEMENTS WITHIN DIVISION 8 (SITES TO BE SELECTED LATER)	\$1,000,000
TULSA 23185(07) BRIDGE WATER PROOF SEAL	Div. 8		0.000 Mi.	Let 07/2010 FFY 2010	2010 DIVISION 8 SILANE PROJECTS (BRIDGES TO BE DETERMINED LATER)	\$100,000
TULSA 24300(05) RIGHT OF WAY	Div. 8	US075	0.500 Mi.	Let 04/2010 FFY 2010	US-75 INTERCHANGE AT 116TH STREET NORTH (RW FOR 2430004)	\$100,000
TULSA 24300(06) UTILITIES	Div. 8	US075	0.500 Mi.	Let 04/2010 FFY 2010	US-75 INTERCHANGE AT 116TH STREET NORTH (UT FOR 2430004)	\$102,000
TULSA 27041(04) CABLE BARRIER	Div. 8	US169	5.000 Mi.	Let 03/2010 FFY 2010	US-169: FROM 106TH ST. NORTH EXTEND NORTH 5 MILES TO 156TH ST. NORTH	\$733,000
WAGONER 10004(12) BRIDGE & APPROACHES	Div. 1	SH051	0.040 Mi.	Let 01/2010 FFY 2010	SH-51: OVER BILLY CREEK APPROX 11.9 MILE EAST OF JCT SH-51/SH-72.	\$2,694,000
WAGONER 10006(08) RIGHT OF WAY	Div. 1	SH051	1.770 Mi.	Let 01/2010 FFY 2010	SH-51: FR TAYLORS FERRY AREA, EAST TO SEQUOYAH STATE PARK IN CHEROKEE CO. (RW FOR 10006(07)(12)	\$398,113
WAGONER 10006(09) UTILITIES	Div. 1	SH051	1.770 Mi.	Let 01/2010 FFY 2010	SH-51: FR TAYLOR'S FERRY AREA, EAST TO SEQUOYAH STATE PARK IN CHEROKEE CO. (UT FOR 10006(07)(12)	\$681,438
WAGONER 24366(05) RIGHT OF WAY	Div. 1	SH016	7.500 Mi.	Let 09/2010 FFY 2010	SH-16 BEGINNING JUST NORTH OF OKAY & EXTENDING NORTH 7.5 MILE.(RW FOR 24366(04))	\$1,240,000
WASHITA 23224(04) BRIDGE & APPROACHES	Div. 5	SH055	0.020 Mi.	Let 03/2010 FFY 2010	SH-55 OVER SPRING CREEK & O'FLOW APPROX 7.4 MI EAST OF THE BECKHAM C/L(REPLACE 2 BRIDGE WITH 1)	\$1,897,714
WASHITA 27036(04) CABLE BARRIER	Div. 5	IS040	12.000 Mi.	Let 04/2010 FFY 2010	I-40: CABLE BARRIER FROM MILE MARKER 49 TO 61.	\$3,000,000
WOODS 20271(04) BRIDGE & APPROACHES	Div. 6	US281	0.600 Mi.	Let 06/2010 FFY 2010	US-281: OVER SALT FORK OF ARKANSAS RIVER & RAILROAD BRIDGE NORTH OF ALVA	\$9,293,349

# 8 YEAR CONSTRUCTION WORK PLAN REPORT

WorkPlanBook.rpt

WOODS <b>23278(05)</b> RIGHT OF WAY	Div. 6	US281	1.000 Mi.	Let 04/2010 FFY 2010	US-281 OVER CIMARRON RIVER APPROX. 0.8 MILE NORTH OF WOODS/MAJOR C/L.(RW FOR 23278(04))	\$141,010
WOODS <b>24113(04)</b> BRIDGE & APPROACHES	Div. 6	SH050	0.100 Mi.	Let 07/2010 FFY 2010	SH-50 OVER HOUSTON CREEK APPROX. 0.1 MILE SOUTH OF THE JCT. OF SH-50/US-64.	\$1,838,708
WOODS <b>24319(05)</b> RIGHT OF WAY	Div. 6	US281	0.500 Mi.	Let 03/2010 FFY 2010	US-281 OVER UNNAMED CREEK APPROX. 1.4 MILE WEST OF JCT US-281/SH-45(RW FOR 24319(04))	\$113,774
WOODS <b>24319(06)</b> UTILITIES	Div. 6	US281	0.500 Mi.	Let 03/2010 FFY 2010	US-281 OVER UNNAMED CREEK APPROX. 1.4 MILE WEST OF JCT US-281/SH-45(UT FOR 24319(04))	\$135,637
WOODWARD <b>10061(07)</b> GRADE & DRAIN	Div. 6	US412	4.100 Mi.	Let 07/2010 FFY 2010	US-412: FR APPROX 10 MI EAST OF MOORELAND EAST 4.1 MILES (FOUR-LANE CONSTRUCTION)	\$2,259,543
WOODWARD <b>17457(12)</b> GRADE, DRAIN & SURFACE	Div. 6	US183	3.000 Mi.	Let 06/2010 FFY 2010	US-183/SH-3: BEG AT SH-50 & EXTEND SOUTHEAST APPROX. 3.0 MILES (PARALLEL LANES)	\$9,347,189
WOODWARD <b>26925(04)</b> RESURFACE	Div. 6	US183	0.430 Mi.	Let 01/2010 FFY 2010	US-183: BEGIN APPROX 0.24 MILES EAST OF THE SH-11/US-183 JCT., EXTEND EAST APPROX 0.43 MILES (IN WOODWARD WITH BRIDGE EXCEPTION )	\$323,717



# 8 YEAR CONSTRUCTION WORK PLAN REPORT

WorkPlanBook.rpt

## Federal Fiscal Year 2011

ALFALFA 21710(06) UTILITIES	Div. 6 SH011	1.710 Mi.	Let 11/2010 FFY 2011	SH-11: OVER UNNAMED CREEKS APPROX. 3.8, 4.7 EAST OFJCT. OF SH-11/US-64 UT FOR 21710(04)	\$143,586
ALFALFA 24062(06) UTILITIES	Div. 6 US064	0.110 Mi.	Let 11/2010 FFY 2011	US-64 OVER SPRING CR, 0.2 MI WEST OF SH-58UT FOR 24062(04)	\$47,862
ALFALFA 24064(05) RIGHT OF WAY	Div. 6 US064	4.600 Mi.	Let 01/2011 FFY 2011	US-64 FROM 9.0 MI EAST OF THE WOODS C/L, EAST 4.6 MIRW FOR 24064(04)	\$612,850
ALFALFA 24071(04) BRIDGE & APPROACHES	Div. 6 US064	0.400 Mi.	Let 02/2011 FFY 2011	US-64: OVER UNNAMED CR, 5.7 MI. EAST OF THE WOODS C/L	\$2,418,204
ALFALFA 26493(05) RIGHT OF WAY	Div. 6 US064	1.000 Mi.	Let 11/2010 FFY 2011	US-64 OVER EAST CLAY CR, 1.0 MI EAST OF SH-8ROW FOR 26493(04)	\$46,350
ALFALFA 26493(06) UTILITIES	Div. 6 US064	1.000 Mi.	Let 11/2010 FFY 2011	US-64 OVER EAST CLAY CR, 1.0 MI EAST OF SH-8UT FOR 26493(04)	\$51,500
ALFALFA 26922(04) RESURFACE	Div. 6 SH008	6.940 Mi.	Let 01/2011 FFY 2011	SH-8: BEGIN AT THE SH-11 JCT WEST OF BURLINGTON, EXTEND NORTH TO KS ST LN	\$1,059,734
BECKHAM 21703(05) RIGHT OF WAY	Div. 5 SH152	0.600 Mi.	Let 12/2010 FFY 2011	SH-152: OVER SWEETWATER CREEK APPROXIMATELY 1.9 MILE EAST OF THETEXAS STATE LINE. RW FOR 21703(04)	\$24,852
BECKHAM 21703(06) UTILITIES	Div. 5 SH152	0.600 Mi.	Let 12/2010 FFY 2011	SH-152: OVER SWEETWATER CREEK APPROXIMATELY 1.9 MILE EAST OF THETEXAS STATE LINE. UT FOR 21703(04)	\$47,862
BECKHAM 23243(05) RIGHT OF WAY	Div. 5 SH030	0.020 Mi.	Let 04/2011 FFY 2011	SH-30: BR. AND APPR. OVER N. FORK OF RED RIVER, 6.0 MI. N. OF I-40(RW FOR: 23243 (04))	\$24,852
BECKHAM 25822(04) BRIDGE & APPROACHES	Div. 5 US283	0.500 Mi.	Let 01/2011 FFY 2011	US-283 OVER TIMBER CREEK APPROX 0.5 MILE SOUTH OF ROGER MILLS C/L.	\$2,338,733
BLAINE 20237(04) GRADE,DRAINING,BRIDGE & SURFACE	Div. 5 US270	2.000 Mi.	Let 01/2011 FFY 2011	US-281/270: FROM 1.0 M SOUTH OF SH-33 IN WATONGA, SOUTH 2.0 MI(4 LN UNDIVIDED - TURNKEY)	\$7,300,000
BRYAN 18847(15) SURFACE	Div. 2 US070	1.700 Mi.	Let 07/2011 FFY 2011	US-70: FR 3.04 MILES SOUTHEAST OF US-70 EXTEND EAST 1.70 MILES TO SH-78 (DURANT BYPASS) SURF FOR JP 18847(06)	\$6,180,000
CADDO 01817(04) GRADE, DRAIN & SURFACE	Div. 7 SH152	2.400 Mi.	Let 11/2010 FFY 2011	SH-152 BEG 2.0 MI E. OF SH-146, EXT E. APPROX 2.16 MI. TO APACHEAVE W/STORM SEWER OUTFALL EXT .24 MI TO 0.1 MI E. OF US-281	\$7,100,000
CADDO 12571(05) RIGHT OF WAY	Div. 7 US062	7.260 Mi.	Let 05/2011 FFY 2011	US-62: FROM APACHE N. APPROX. 7.26 MI. TO NEW CONSTRUCTION SOUTH OF SH-9.R/W FOR 12571(04)	\$873,660
CADDO 24414(05) RIGHT OF WAY	Div. 7 SH019	1.500 Mi.	Let 03/2011 FFY 2011	SH19: FROM 1.0 MI EAST OF THE KIOWA C/L EAST 1.5 MI(CURVE CORRECTION) ROW FOR 24414(04)	\$41,384
CADDO 24414(06) UTILITIES	Div. 7 SH019	1.500 Mi.	Let 03/2011 FFY 2011	SH19: FROM 1.0 MI EAST OF THE KIOWA C/L EAST 1.5 MI(CURVE CORRECTION) UT FOR 24414(04)	\$47,907
CARTER 20231(07) GRADE, DRAIN & SURFACE	Div. 7 SH199	1.670 Mi.	Let 03/2011 FFY 2011	SH-199 FROM 1.35 MI WEST OF US-177, EXTEND EAST APPROX. 1.67 MI(PHASE II)	\$6,386,000
CARTER 23291(05) RIGHT OF WAY	Div. 7 SH053	0.150 Mi.	Let 01/2011 FFY 2011	SH-53 OVER CADDO CR, CADDO CR O'FLOW AND BEAR CR., BEGIN APPROX 5.75 MIE. OF SH-76, EXT. E. 1.0 MI (RW FOR 2329104, 2329404, 2329504, 2329604)	\$74,556
CARTER 23291(06) UTILITIES	Div. 7 SH053	0.150 Mi.	Let 01/2011 FFY 2011	SH-53 OVER CADDO CR, CADDO CR O'FLOW AND BEAR CR., BEGIN APPROX 5.75 MIE. OF SH-76, EXT. E. 1.0 MI (UT FOR 2329104, 2329404, 2329504, 2329604)	\$143,586
CIMARRON 27013(04) RESURFACE	Div. 6 SH171	6.000 Mi.	Let 04/2011 FFY 2011	SH-171: BEGIN 6.0 MILES NORTH OF US-287, EXTEND NORTH 6.0 MILES	\$1,100,000
CLEVELAND 09031(08) GRADE, DRAIN & BRIDGE	Div. 3 IS035	1.000 Mi.	Let 06/2011 FFY 2011	I-35: 6 LANE FROM 0.5 MI SOUTH OF MAIN ST, NORTH 1.0 MI IN NORMAN (MAIN ST. BRIDGE INTERCHANGE)	\$22,000,000
CLEVELAND 24112(05) RIGHT OF WAY	Div. 3 SH039	5.000 Mi.	Let 11/2010 FFY 2011	SH-39: FROM 2.0 MI EAST OF US-77, EAST 5.0 MI (RW FOR 24112(04))	\$819,684
CLEVELAND 24112(06) UTILITIES	Div. 3 SH039	5.000 Mi.	Let 11/2010 FFY 2011	SH-39: FROM 2.0 MI EAST OF US-77, EAST 5.0 MI (UT FOR 24112(04))	\$777,359

# 8 YEAR CONSTRUCTION WORK PLAN REPORT

WorkPlanBook.rpt

COMANCHE 20955(04) BRIDGE & APPROACHES	Div. 7 SH065	0.750 Mi.	Let 02/2011 FFY 2011	SH-65: OVER WHISKEY CREEK, BEGIN 2.47 MILES S. OF SH-17, EXT. N. 0.75 MIS. SMC=80/20	\$2,709,385
COMANCHE 20956(04) BRIDGE & APPROACHES	Div. 7 SH017	0.030 Mi.	Let 04/2011 FFY 2011	SH-17: OVER SHETTLERS CREEK APPROX 1.1 MILE E. OF SH-65 (MANDITORY TIE TO20957(04)) SMC=80/20	\$2,636,282
COMANCHE 20957(04) BRIDGE & APPROACHES	Div. 7 SH017	0.300 Mi.	Let 04/2011 FFY 2011	SH-17: OVER BEAVER CREEK, BEGIN APPROX 1.6 MI. E. OF SH-65 (MANDITORY TIETO 20956(04))	\$2,689,154
COMANCHE 21716(04) GRADE,DRAINING,BRIDGE & SURFACE	Div. 7 SH115	1.250 Mi.	Let 02/2011 FFY 2011	SH-115: BEGIN NEAR MEERS STORE, EXTEND N. APPROX 1.25 MIS TO PREVIOUS PROJECT AT JIMMY CREEK,	\$3,581,844
COMANCHE 21716(07) GRADE, DRAIN & SURFACE	Div. 7 SH115	0.500 Mi.	Let 04/2011 FFY 2011	SH-115: VERTICAL & HORIZONTAL CURVE CORRECTIONS S. OF MEERS STORE	\$800,000
COMANCHE 23297(05) RIGHT OF WAY	Div. 7 SH017	0.200 Mi.	Let 03/2011 FFY 2011	SH-17 OVER WHISKEY CREEK APPROX. 0.6 MILE WEST OF SH-65.(RW FOR 23297(04))	\$271,050
COMANCHE 23297(06) UTILITIES	Div. 7 SH017	0.200 Mi.	Let 03/2011 FFY 2011	SH-17 OVER WHISKEY CREEK APPROX. 0.6 MILE WEST OF SH-65.(UT FOR 23297(04))	\$151,913
COMANCHE 27050(05) RIGHT OF WAY	Div. 7 US062	0.240 Mi.	Let 04/2011 FFY 2011	US-62 AT I-44 INTERCHANGE IN LAWTONRW FOR J.P. 27050(04)	\$600,000
CRAIG 23126(05) RIGHT OF WAY	Div. 8 US059	0.150 Mi.	Let 06/2011 FFY 2011	US-59: OVER RUSSEL CREEK APPROX. 1.3 MILES SOUTH OF THE OKLAHOMA/KANSAS STATE LINE (RW FOR 2312604)	\$249,260
CRAIG 23126(06) UTILITIES	Div. 8 US059	0.150 Mi.	Let 06/2011 FFY 2011	US-59: OVER RUSSEL CREEK APPROX. 1.3 MILES SOUTH OF THE OKLAHOMA/KANSAS STATE LINE (UT FOR 2312604)	\$140,080
CRAIG 24115(05) RIGHT OF WAY	Div. 8 US059	0.500 Mi.	Let 05/2011 FFY 2011	US-59: OVER THE MKT RAILROAD, 1.1 MILES NORTH OF SH-10 (RW FOR 2411504)	\$249,260
CRAIG 24115(06) UTILITIES	Div. 8 US059	0.500 Mi.	Let 05/2011 FFY 2011	US-59: OVER THE MKT RAILROAD, 1.1 MILES NORTH OF SH-10 (UT FOR 2411504)	\$140,080
CRAIG 24116(05) RIGHT OF WAY	Div. 8 SH082	0.500 Mi.	Let 04/2011 FFY 2011	SH-82: OVER MUSTANG CREEK, 1.6 MILES NORTH OF THE MAYES COUNTY LINE (RW FOR 2411604)	\$791,040
CRAIG 24116(06) UTILITIES	Div. 8 SH082	0.500 Mi.	Let 04/2011 FFY 2011	SH-82: OVER MUSTANG CREEK, 1.6 MILES NORTH OF THE MAYES COUNTY LINE (UT FOR 2411604)	\$326,510
CRAIG 24120(05) RIGHT OF WAY	Div. 8 US059	0.500 Mi.	Let 04/2011 FFY 2011	US-59: OVER AN UNNAMED CREEK, 0.9 MILES WEST OF THE OTTAWA COUNTY LINE (RW FOR 2412004)	\$90,640
CRAIG 24120(06) UTILITIES	Div. 8 US059	0.500 Mi.	Let 04/2011 FFY 2011	US-59: OVER AN UNNAMED CREEK, 0.9 MILES WEST OF THE OTTAWA COUNTY LINE (UT FOR 2412004)	\$60,358
CRAIG 24220(05) RIGHT OF WAY	Div. 8 US060	0.500 Mi.	Let 11/2010 FFY 2011	US-60: OVER BIG CABIN CREEK, EAST & WEST BOUND, 3.7 MILES EAST OF SH-66 (RW FOR 2422004)	\$236,488
CRAIG 24220(06) UTILITIES	Div. 8 US060	0.500 Mi.	Let 11/2010 FFY 2011	US-60: OVER BIG CABIN CREEK, EAST & WEST BOUND, 3.7 MILES EAST OF SH-66 (UT FOR 2422004)	\$157,590
CREEK 20890(04) BRIDGE & APPROACHES	Div. 8 SH016	0.020 Mi.	Let 08/2011 FFY 2011	SH-16: OVER ROCK CREEK, 2.2 MILES EAST OF SH-48	\$1,411,226
CREEK 20891(04) BRIDGE & APPROACHES	Div. 8 SH016	0.010 Mi.	Let 11/2010 FFY 2011	SH-16: OVER TURKEY CREEK, 11.2 MILES EAST OF SH-48	\$1,568,402
CREEK 24122(05) RIGHT OF WAY	Div. 8 SH066	0.500 Mi.	Let 04/2011 FFY 2011	SH-66: OVER SAND CREEK, 1.8 MILES NORTH OF THE NORTH SH-48 JCT. (RW FOR 2412204)	\$90,640
CREEK 24122(06) UTILITIES	Div. 8 SH066	0.500 Mi.	Let 04/2011 FFY 2011	SH-66: OVER SAND CREEK, 1.8 MILES NORTH OF THE NORTH SH-48 JCT. (UT FOR 2412204)	\$60,358
CREEK 24123(05) RIGHT OF WAY	Div. 8 SH066	0.500 Mi.	Let 04/2011 FFY 2011	SH-66: OVER SAND CREEK (NORTH & SOUTHBOUND), 0.8 MILES NORTH OF THE NORTH SH-48 JCT. (RW FOR 2412304)	\$213,910
CREEK 24123(06) UTILITIES	Div. 8 SH066	0.500 Mi.	Let 11/2010 FFY 2011	SH-66: OVER SAND CREEK (NORTH & SOUTHBOUND), 0.8 MILES NORTH OF THE NORTH SH-48 JCT. (UT FOR 2412304)	\$142,445
CUSTER 09278(04) GRADE, DRAIN & SURFACE	Div. 5 US183	3.050 Mi.	Let 11/2010 FFY 2011	US-183: FR WASHITA RIVER EXT NORTH THOUGH ARAPAHO(RECONST TO 4-LANE UNDIVIDED) SMC 80/20	\$6,784,946

# 8 YEAR CONSTRUCTION WORK PLAN REPORT

WorkPlanBook.rpt

CUSTER 24377(04)	Div. 5	0.100 Mi.	Let 05/2011 FFY 2011	DIVISION FIVE SILANE PROJECTS (WATERPROOFING SEAL)	\$115,708
BRIDGE WATER PROOF SEAL					
DELAWARE 26506(04)	Div. 8 US412	0.070 Mi.	Let 03/2011 FFY 2011	US-412: FROM THE ARKANSAS STATE LINE WEST TO US-59	\$576,800
WIDEN & RESURFACE					
DEWEY 26491(05)	Div. 5 US270	1.000 Mi.	Let 01/2011 FFY 2011	US-270/SH-3: INTERSECTION MODIFICATION AT THE SH-51 EAST JCTUT FOR 26491(04)	\$13,795
UTILITIES					
ELLIS 24223(05)	Div. 6 SH015	4.700 Mi.	Let 06/2011 FFY 2011	SH-15: BEGIN 3.3 MI. W. OF THE WOODWARD C/L., EXT. E. 4.7 MI.(RW FOR 24223(04)	\$102,601
RIGHT OF WAY					
GARFIELD 24161(05)	Div. 4 SH132	0.100 Mi.	Let 11/2010 FFY 2011	SH-132 OVER TURKEY CR, APPROX. 13.3 MI NORTH OF THE KINGFISHER C/L RW FOR 24161(04)	\$84,847
RIGHT OF WAY					
GARFIELD 24161(06)	Div. 4 SH132	0.100 Mi.	Let 11/2010 FFY 2011	SH-132 OVER TURKEY CR, APPROX. 13.3 MI NORTH OF THE KINGFISHER C/L UT FOR 24161(04)	\$82,406
UTILITIES					
GARVIN 21786(05)	Div. 3 SH019	1.460 Mi.	Let 07/2011 FFY 2011	SH-19 OVER WASHITA RIVER, FROM 0.74 MI EAST OF US-77, EAST 1.46 MI (RW FOR 21786(04))	\$248,240
RIGHT OF WAY					
GARVIN 21786(06)	Div. 3 SH019	1.460 Mi.	Let 07/2011 FFY 2011	SH-19 OVER WASHITA RIVER, FROM 0.74 MI EAST OF US-77, EAST 1.46 MI (UT FOR 21786(04))	\$139,707
UTILITIES					
GARVIN 23263(05)	Div. 3 SH074	0.200 Mi.	Let 11/2010 FFY 2011	SH-74 OVER UNNAMED CREEK, 6.6 MI NORTH OF CARTER C/L (RW FOR 23263(04)	\$248,230
RIGHT OF WAY					
GARVIN 23263(06)	Div. 3 SH074	0.200 Mi.	Let 11/2010 FFY 2011	SH-74 OVER UNNAMED CREEK, 6.6 MI NORTH OF CARTER C/L (UT FOR 23263(04))	\$139,706
UTILITIES					
GRADY 20960(04)	Div. 7 SH037	0.050 Mi.	Let 02/2011 FFY 2011	SH-37: OVER BUGGY CREEK, 0.6 MI. EAST OF US-81	\$3,108,549
BRIDGE & APPROACHES					
GRANT 21849(05)	Div. 4 US060	0.100 Mi.	Let 11/2010 FFY 2011	US-60: OVER POND CREEK APPROX. 1.5 MILE EAST OF THE JCT. OF US-60/SH-74 80/20 SMC	\$248,240
RIGHT OF WAY					
GRANT 21849(06)	Div. 4 US060	0.100 Mi.	Let 11/2010 FFY 2011	US-60: OVER POND CREEK APPROX. 1.5 MILE EAST OF THE JCT. OF US-60/SH-74	\$139,706
UTILITIES					
GRANT 21851(05)	Div. 4 US081	1.880 Mi.	Let 11/2010 FFY 2011	US-81: OVER POLE CAT & UNNAMED CREEKS APPROX. 6.0 & 6.7 MILE N. OF THE JCT OF US-81/SH-11	\$496,481
RIGHT OF WAY					
GRANT 21851(06)	Div. 4 US081	1.880 Mi.	Let 11/2010 FFY 2011	US-81: OVER POLE CAT & UNNAMED CREEKS APPROX. 6.0 & 6.7 MILE N. OF THE JCT OF US-81/SH-11	\$279,412
UTILITIES					
GRANT 24174(05)	Div. 4 SH011	0.100 Mi.	Let 11/2010 FFY 2011	SH-11 OVER SAND CR, APPROX. 6.1 MI EAST OF THE ALFALFA C/L RW FOR 24174(04)	\$84,847
RIGHT OF WAY					
GRANT 24174(06)	Div. 4 SH011	0.100 Mi.	Let 11/2010 FFY 2011	SH-11 OVER SAND CR, APPROX. 6.1 MI EAST OF THE ALFALFA C/L UT FOR 24174(04)	\$82,406
UTILITIES					
GRANT 24175(05)	Div. 4 US064	1.100 Mi.	Let 11/2010 FFY 2011	US-64 OVER COLDWATER, SAND & 3 UNNAMED CREEKS, APPROX. 6.5 MI TO 7.5 MILES E. OF THE ALFALFA C/L RW FOR 24175(04)	\$992,961
RIGHT OF WAY					
GRANT 24175(06)	Div. 4 US064	1.100 Mi.	Let 11/2010 FFY 2011	US-64 OVER COLDWATER, SAND & 3 UNNAMED CREEKS, APPROX. 6.5 MI TO 7.5 MILES E. OF THE ALFALFA C/L UT FOR 24175(04)	\$558,824
UTILITIES					
GRANT 24176(05)	Div. 4 SH011	0.100 Mi.	Let 11/2010 FFY 2011	SH-11 OVER POLECAT CR, APPROX. 5.9 MI EAST OF US-81 RW FOR 24176(04)	\$84,847
RIGHT OF WAY					
GRANT 24176(06)	Div. 4 SH011	0.100 Mi.	Let 11/2010 FFY 2011	SH-11 OVER POLECAT CR, APPROX. 5.9 MI EAST OF US-81 UT FOR 24176(04)	\$82,406
UTILITIES					
GRANT 24429(06)	Div. 4 SH011	6.570 Mi.	Let 11/2010 FFY 2011	SH-11: FROM 6.43 MI EAST OF THE ALFALFA C/L EAST 6.57 MI RW FOR 24429(04)(05)	\$515,000
RIGHT OF WAY					
GRANT 24429(07)	Div. 4 SH011	6.570 Mi.	Let 11/2010 FFY 2011	SH-11: FROM 6.43 MI EAST OF THE ALFALFA C/L EAST 6.57 MI UT FOR 24429(04)(05)	\$515,000
UTILITIES					
GREER 10100(07)	Div. 5 SH006	4.000 Mi.	Let 11/2010 FFY 2011	SH-6: FR APPROX 1 MILE NORTH OF SH 9 JCT, EXTEND NORTH 4 MILES.NORTH OF GRANITE (SURFACE FOR 10100(04))	\$4,841,000
SURFACE					
HARPER 10448(05)	Div. 6 SH149	1.000 Mi.	Let 02/2011 FFY 2011	SH 149 AT BEAVER RIVER APPROX 2.44 MI E OF US283 (RW FOR 10448(04))	\$25,750
RIGHT OF WAY					

# 8 YEAR CONSTRUCTION WORK PLAN REPORT

WorkPlanBook.rpt

HARPER 10448(06) UTILITIES	Div. 6 SH149	1.000 Mi.	Let 02/2011 FFY 2011	SH 149 AT BEAVER RIVER APPROX 2.44 MI E OF US283 (UT FOR 10448(04))	\$25,750
HARPER 20937(04) BRIDGE PAINTING	Div. 6	0.000 Mi.	Let 03/2011 FFY 2011	BRIDGE PAINT (SITES TO BE DETERMINED)	\$550,000
HARPER 20937(05) JOINT SEAL/REPAIR	Div. 6	0.000 Mi.	Let 03/2011 FFY 2011	BRIDGE JOINT (SITES TO BE DETERMINED)	\$150,000
HARPER 23274(08) BRIDGE WATER PROOF SEAL	Div. 6	0.000 Mi.	Let 04/2011 FFY 2011	DIVISION 6 SILANE PROJECTS (WATERPROOFING SEAL)	\$51,500
HARPER 24224(05) RIGHT OF WAY	Div. 6 US183	4.600 Mi.	Let 12/2010 FFY 2011	US-183: FR THE HARPER/WOODWARD C/L., EXT. N. 4.6 MI.(RW FOR 24224(04))	\$946,807
HARPER 27005(04) SAFETY IMPROVEMENT	Div. 6	0.000 Mi.	Let 05/2011 FFY 2011	DIVISION SIX SAFETY IMPROVEMENTS(SITES TO BE DETERMINED)	\$250,000
HUGHES 20973(04) GRADE, DRAIN & SURFACE	Div. 3 US075	1.580 Mi.	Let 11/2010 FFY 2011	US-75: FROM INTERSECTION WITH CITY STREET IN WETUMKA, NORTHEAST 1.58 MI (NEW ALIGNMENT) (INCLUDES RR XING)	\$9,527,500
HUGHES 21771(04) BRIDGE & APPROACHES	Div. 3 US075	0.200 Mi.	Let 06/2011 FFY 2011	US-75 OVER GRAVES CREEK, 7.64 MI NORTH OF US-270	\$329,600
JACKSON 24379(09) UTILITIES	Div. 5 US283	6.050 Mi.	Let 10/2010 FFY 2011	US-283: BEGIN APPROX 0.1 MILE SOUTH OF SH-5 EAST & EXTEND NORTH 6.05 MILE. (UT FOR 24379(07))	\$1,758,691
JOHNSTON 08931(04) BRIDGE & APPROACHES	Div. 3 SH078	0.890 Mi.	Let 11/2010 FFY 2011	SH-78 OVER BRUSHY CREEK, SOUTH OF MILBURN	\$3,615,300
JOHNSTON 20971(05) RIGHT OF WAY	Div. 3 SH099	0.200 Mi.	Let 11/2010 FFY 2011	SH-99 OVER UNNAMED CREEK, 2.25 MI NORTH OF SH-7 (RW FOR 20971(04))	\$24,853
JOHNSTON 20971(06) UTILITIES	Div. 3 SH099	0.200 Mi.	Let 11/2010 FFY 2011	SH-99 OVER UNNAMED CREEK, 2.25 MI NORTH OF SH-7 (UT FOR 20971(04))	\$47,863
JOHNSTON 21784(04) BRIDGE & APPROACHES	Div. 3 SH099	0.200 Mi.	Let 11/2010 FFY 2011	SH-99 OVER LITTLE BLUE CREEK, 1.3 MI SOUTH OF PONTOTOC C/L	\$1,287,500
JOHNSTON 23265(05) RIGHT OF WAY	Div. 3 SH099	0.200 Mi.	Let 11/2010 FFY 2011	SH-99 OVER UNNAMED CREEK, 3.68 MI NORTH OF SH-7 (RW FOR 23265(04))	\$248,240
JOHNSTON 23265(06) UTILITIES	Div. 3 SH099	0.200 Mi.	Let 11/2010 FFY 2011	SH-99 OVER UNNAMED CREEK, 3.68 MI NORTH OF SH-7 (UT FOR 23265(04))	\$139,706
JOHNSTON 23266(05) RIGHT OF WAY	Div. 3 SH099	0.200 Mi.	Let 11/2010 FFY 2011	SH-99 OVER DIAMOND SPRING BRANCH CREEK, 4.35 MI NORTH OF SH-7 (RW FOR 23266(04))	\$248,240
JOHNSTON 23266(06) UTILITIES	Div. 3 SH099	0.200 Mi.	Let 11/2010 FFY 2011	SH-99 OVER DIAMOND SPRING BRANCH CREEK, 4.35 MI NORTH OF SH-7 (UT FOR 23266(04))	\$139,706
KAY 20980(04) BRIDGE & APPROACHES	Div. 4 US060	0.010 Mi.	Let 01/2011 FFY 2011	US-60: OVER UNNAMED CREEK, 3.3 MILES EAST OF GRANT COUNTY LINE	\$1,545,000
KAY 21853(05) RIGHT OF WAY	Div. 4 US060	0.050 Mi.	Let 11/2010 FFY 2011	US-60: OVER BOIS D'ARC CREEK APPROX. 12.9 MI EAST OF THE JCT OF US-60/I-35	\$132,973
KAY 21853(06) UTILITIES	Div. 4 US060	0.050 Mi.	Let 11/2010 FFY 2011	US-60: OVER BOIS D'ARC CREEK APPROX. 12.9 MI EAST OF THE JCT OF US-60/I-35	\$139,622
KAY 21854(05) RIGHT OF WAY	Div. 4 US077	0.050 Mi.	Let 11/2010 FFY 2011	US-77: OVER BIRD'S NEST CREEK APPROX. 1.3 MILE NORTH OF THE NOBLE C/L	\$248,240
KAY 21854(06) UTILITIES	Div. 4 US077	0.050 Mi.	Let 11/2010 FFY 2011	US-77: OVER BIRD'S NEST CREEK APPROX. 1.3 MILE NORTH OF THE NOBLE C/L	\$139,706
KAY 24380(05) RIGHT OF WAY	Div. 4 US077	4.500 Mi.	Let 11/2010 FFY 2011	US-77: ADD SHOULDERS AND RESURFACE FROM NEWKIRK CITY LIMITS N. 3.2 MI. S. OF THE KANSAS STATELINE (RW FOR 24380(04))	\$781,975
KAY 24380(06) UTILITIES	Div. 4 US077	4.500 Mi.	Let 11/2010 FFY 2011	US-77: ADD SHOULDERS AND RESURFACE FROM NEWKIRK CITY LIMITS N. 3.2 MI. S. OF THE KANSAS STATELINE (UT FOR 24380(04))	\$1,339,185
KAY 27063(04) BRIDGE & APPROACHES	Div. 4 IS035	0.200 Mi.	Let 03/2011 FFY 2011	I-35: N.B. & S.B. BRIDGES OVER US 177 9.1 MILES N. OF JCT SH 11	\$4,635,000

# 8 YEAR CONSTRUCTION WORK PLAN REPORT

WorkPlanBook.rpt

KINGFISHER 21855(05) RIGHT OF WAY	Div. 4 SH033	0.040 Mi.	Let 11/2010 FFY 2011	SH-33: OVER CAMPBELL CREEK APPROX. 12.0 MILE EAST OF THE JCT OF SH-33/US-81	\$248,240
KINGFISHER 21855(06) UTILITIES	Div. 4 SH033	0.040 Mi.	Let 11/2010 FFY 2011	SH-33: OVER CAMPBELL CREEK APPROX. 12.0 MILE EAST OF THE JCT OF SH-33/US-81	\$139,706
KINGFISHER 21856(05) RIGHT OF WAY	Div. 4 SH033	0.060 Mi.	Let 11/2010 FFY 2011	SH-33: OVER UNCLE JOHN'S, O'FLOW & UNNAMED CREEKS 0.5 TO 0.8 MILES E. OF THE JCT OF SH-33/US-81	\$496,481
KINGFISHER 21856(06) UTILITIES	Div. 4 SH033	0.060 Mi.	Let 11/2010 FFY 2011	SH-33: OVER UNCLE JOHN'S, O'FLOW & UNNAMED CREEKS 0.5 TO 0.8 MILES E. OF THE JCT OF SH-33/US-81	\$279,412
LATIMER 20922(05) RIGHT OF WAY	Div. 2 US270	0.780 Mi.	Let 04/2011 FFY 2011	US-270 FROM 4.7 MI EAST OF THE PITTSBURG C/L, EAST 0.78 MI(REALIGNMENT) RW FOR 20922(04)	\$30,900
LATIMER 20922(06) UTILITIES	Div. 2 US270	0.780 Mi.	Let 04/2011 FFY 2011	US-270 FROM 4.7 MI EAST OF THE PITTSBURG C/L, EAST 0.78 MI(REALIGNMENT) UT FOR 20922(04)	\$10,300
LEFLORE 17127(13) RIGHT OF WAY	Div. 2 US059	5.000 Mi.	Let 03/2011 FFY 2011	US-59 FROM SUNSET CORNERS EXTEND WEST. (RECONST TO 4 LANE DIVIDED) RW FOR JP# 17127(04)	\$2,266,000
LEFLORE 17127(14) UTILITIES	Div. 2 US059	5.000 Mi.	Let 03/2011 FFY 2011	US 59 FROM SUNSET CORNERS EXTEND WEST. (RECONST TO 4 LANE) UT FOR 17127(04)	\$412,000
LINCOLN 23280(05) RIGHT OF WAY	Div. 3 SH018	0.200 Mi.	Let 03/2011 FFY 2011	SH-18 OVER WEST BEAVER CREEK, 10.8 MI NORTH OF SH-66 (RW FOR 23280(04))	\$64,890
LINCOLN 23280(06) UTILITIES	Div. 3 SH018	0.200 Mi.	Let 03/2011 FFY 2011	SH-18 OVER WEST BEAVER CREEK, 10.8 MI NORTH OF SH-66 (UT FOR 23280(04))	\$152,852
LINCOLN 24227(05) RIGHT OF WAY	Div. 3 SH102	2.100 Mi.	Let 06/2011 FFY 2011	SH-102: FROM US-62, NORTH 2.1 MI (INCLUDES RCB EXTENSION) (RW FOR 24227(04))	\$1,463,630
LINCOLN 24227(06) UTILITIES	Div. 3 SH102	2.100 Mi.	Let 06/2011 FFY 2011	SH-102: FROM US-62, NORTH 2.1 MI (INCLUDES RCB EXTENSION) (UT FOR 24227(04))	\$8,292
LINCOLN 24228(05) RIGHT OF WAY	Div. 3 US062	3.650 Mi.	Let 06/2011 FFY 2011	US-62: FROM 0.62 MI WEST OF LINCOLN C/L, EAST 3.65 MI TO SH-102 (INCLUDES INTERSECTION RECONSTRUCTION) (RW FOR 24228(04))	\$3,858,380
LINCOLN 24228(06) UTILITIES	Div. 3 US062	3.650 Mi.	Let 06/2011 FFY 2011	US-62: FROM 0.62 MI WEST OF LINCOLN C/L, EAST 3.65 MI TO SH-102 (INCLUDES INTERSECTION RECONSTRUCTION) (UT FOR 24228(04))	\$19,364
LOGAN 21860(05) RIGHT OF WAY	Div. 4 SH033	0.100 Mi.	Let 11/2010 FFY 2011	SH-33: OVER COTTONWOOD CREEK, NOBLE STREET RAILROAD IN GUTHRIE.	\$409,320
LOGAN 21860(06) UTILITIES	Div. 4 SH033	0.100 Mi.	Let 11/2010 FFY 2011	SH-33: OVER COTTONWOOD CREEK, NOBLE STREET RAILROAD IN GUTHRIE.	\$368,745
LOGAN 24214(05) RIGHT OF WAY	Div. 4 US077	0.100 Mi.	Let 11/2010 FFY 2011	US-77 OVER AN UNNAMED CR, APPROX 5.37 MI NORTH OF SH-33 RW FOR 24214(04)	\$409,320
LOGAN 24214(06) UTILITIES	Div. 4 US077	0.100 Mi.	Let 11/2010 FFY 2011	US-77 OVER AN UNNAMED CR, APPROX 5.37 MI NORTH OF SH-33 UT FOR 24214(04)	\$368,745
LOGAN 24215(05) RIGHT OF WAY	Div. 4 SH074	0.100 Mi.	Let 11/2010 FFY 2011	SH-74 OVER CROW CR, APPROX 11.0 MI NORTH OF SH-33 RW FOR 24215(04)	\$409,320
LOGAN 24215(06) UTILITIES	Div. 4 SH074	0.100 Mi.	Let 11/2010 FFY 2011	SH-74 OVER CROW CR, APPROX 11.0 MI NORTH OF SH-33 UT FOR 24215(04)	\$368,745
LOGAN 24381(04) SHOULDER IMPROVEMENT & RESURFACE	Div. 4 SH033	1.000 Mi.	Let 03/2011 FFY 2011	SH-33: ADD SHOULDERS AND RESURFACE FROM 4.51 MI. E. OF THE KINGFISHER C/L E. 1 MI. TO SH-74	\$824,000
LOVE 20964(06) UTILITIES	Div. 7 SH032	0.140 Mi.	Let 11/2010 FFY 2011	SH-32: OVER HICKORY CREEK, 8.0 MILES EAST OF MARIETTA UT FOR 20964(04) SMC=80/20	\$139,706
MAJOR 24230(04) BRIDGE & APPROACHES	Div. 6 SH058	0.400 Mi.	Let 07/2011 FFY 2011	SH-58 OVER INDIAN CREEK APPROX. 5.7 MILE NORTH OF JCT SH-58/SH-8.	\$3,281,250
MAYES 15111(04) BRIDGE & APPROACHES	Div. 8 US412A	0.030 Mi.	Let 11/2010 FFY 2011	US-412: ALTERNATE: BRIDGE OVER UNNAMED CREEK 12.6 MI. EAST OF TURNPIKE(WEST OF ROSE)	\$957,855
MCCURTAIN 18853(05) RIGHT OF WAY	Div. 2 US070	2.000 Mi.	Let 04/2011 FFY 2011	US-70 FROM CHOCTAW COUNTY LINE EXTEND EAST 2.0 MILES (PARALLEL LANES) R/W FOR 18853(04,08)18857(04)	\$1,030,000



# 8 YEAR CONSTRUCTION WORK PLAN REPORT

WorkPlanBook.rpt

MCCURTAIN 18853(06) UTILITIES	Div. 2 US070	2.000 Mi.	Let 04/2011 FFY 2011	US-70 FROM CHOCTAW COUNTY LINE EXTEND EAST 2.0 MILES (PARALLEL LANES) UT FOR 18853(04,08)18857(04)	\$206,000
MCCURTAIN 24185(04) GRADE,DRAINING,BRIDGE & SURFACE	Div. 2 SH003	6.000 Mi.	Let 05/2011 FFY 2011	SH-3: BEGIN 4.5 MI. E. OF PUSHMATAHA C/L AND EXTEND EAST 6.0 MI.(OK098, OK123)	\$9,498,634
MCCURTAIN 26178(04) BRIDGE & APPROACHES	Div. 2 SH037	0.200 Mi.	Let 06/2011 FFY 2011	SH-37 OVER THE RED RIVER	\$8,755,000
MCINTOSH 08156(04) BRIDGE REHABILITATION	Div. 1 US069	0.280 Mi.	Let 01/2011 FFY 2011	US-69: OVER THE NORTH CANADIAN RV, 7.9 MI NORTH OF THE PITTSBURG C/L	\$10,776,100
MURRAY 26241(04) GRADE, DRAIN & SURFACE	Div. 7 T0000	0.500 Mi.	Let 03/2011 FFY 2011	US-177: RAMPS AT THE CHICKASAW T/P, APPROX 2.0 MI NORTH OF SH-7	\$2,789,417
MUSKOGEE 23105(08) BRIDGE WATER PROOF SEAL	Div. 1	0.100 Mi.	Let 04/2011 FFY 2011	DIVISION WIDE (BRIDGE WATERPROOF SEAL), FOR DIVISION (1) SILANE	\$51,500
NOBLE 20311(07) GRADE, DRAIN & BRIDGE	Div. 4 US064	4.500 Mi.	Let 05/2011 FFY 2011	US-64 BEG APPROX 7.0 M. E. OF BOUNDARY ST. IN PERRY & EXT E. 4.5 MI. TO US-177 JCT (BILLS CORNER)	\$5,201,812
NOBLE 20311(09) SURFACE	Div. 4 US064	7.000 Mi.	Let 05/2011 FFY 2011	US-64 FROM BOUNDARY STREET IN PERRY & EXT EAST 7.0 MILE SURFACING FOR 20311(04)	\$10,806,760
NOBLE 20978(04) BRIDGE PAINTING	Div. 4	0.000 Mi.	Let 03/2011 FFY 2011	DIVISION 4 PAINT AND JOINT PROJECTS	\$1,030,000
NOBLE 20983(05) RIGHT OF WAY	Div. 4 US177	4.000 Mi.	Let 11/2010 FFY 2011	US-177: FR US-64 (BILLS CORNER), EXT NORTH 4.0 MILES R/W FOR 20983(04)	\$1,376,274
NOBLE 20983(06) UTILITIES	Div. 4 US177	4.000 Mi.	Let 11/2010 FFY 2011	US-177: FR US-64 (BILLS CORNER), EXT NORTH 4.0 MILES UT FOR 20983(04)	\$1,099,879
NOBLE 20984(04) GRADE, DRAIN & SURFACE	Div. 4 US177	2.100 Mi.	Let 04/2011 FFY 2011	US-177: FR 4.0 MILES NORTH OF US-64 JCT, EXTEND NORTH 2.1 MILES	\$4,331,980
NOBLE 21862(05) RIGHT OF WAY	Div. 4 US064	0.050 Mi.	Let 11/2010 FFY 2011	US-64: OVER COW CREEK APPROX. 0.7 MILE EAST OF JCT. OF US-64/US-77. (RW FOR 21862(04))	\$248,240
NOBLE 21862(06) UTILITIES	Div. 4 US064	0.050 Mi.	Let 11/2010 FFY 2011	US-64: OVER COW CREEK APPROX. 0.7 MILE EAST OF JCT. OF US-64/US-77. (UT FOR 21862(04))	\$139,706
NOBLE 21863(04) BRIDGE & APPROACHES	Div. 4 US064	0.050 Mi.	Let 05/2011 FFY 2011	US-64: OVER MULE CREEK APPROX. 7.8 MILE EAST OF JCT OF US-64/US-77 WITHIN 20311(07)	\$1,417,931
NOBLE 23306(08) BRIDGE WATER PROOF SEAL	Div. 4	0.100 Mi.	Let 04/2011 FFY 2011	DIVISION WIDE BRIDGE WATERPROOF SEAL FOR DIVISION (4) SILANE	\$103,000
NOWATA 23128(05) RIGHT OF WAY	Div. 8 SH028	0.120 Mi.	Let 01/2011 FFY 2011	SH-28: OVER BIG CREEK APPROX. 4.5 MILES NORTH OF JCT. OF SH-28/US-60 (RW FOR 2312804)	\$409,940
NOWATA 23128(06) UTILITIES	Div. 8 SH028	0.120 Mi.	Let 01/2011 FFY 2011	SH-28: OVER BIG CREEK APPROX. 4.5 MILES NORTH OF JCT. OF SH-28/US-60 (UT FOR 2312804)	\$368,740
OKLAHOMA 09033(16) GRADE,DRAINING,BRIDGE & SURFACE	Div. 4 IS235	0.200 Mi.	Let 04/2011 FFY 2011	I-235: NW 50TH AND BNSF BRIDGES AND APPROACHES (SEGMENT 4A)	\$7,760,267
OKLAHOMA 17428(23) SURFACE	Div. 4 IS040	1.280 Mi.	Let 03/2011 FFY 2011	I-40 CROSSTOWN: WP 1.3, SURFACING FROM THE OKLAHOMA CITY CANAL WEST 1.3 MI (OK134)	\$17,448,079
OKLAHOMA 17428(28) SURFACE	Div. 4 IS040	0.970 Mi.	Let 03/2011 FFY 2011	I-40 CROSSTOWN: WP 2.3, SURFACE FROM SHARTEL AVE. WEST APPROX 1.0 MI (OK134)	\$11,200,000
OKLAHOMA 23313(04) BRIDGE & APPROACHES	Div. 4 IS040	0.100 Mi.	Let 04/2011 FFY 2011	I-40: E.B. AND W.B. BRIDGES OVER S.E. 15TH STREET 2.6 MILES EAST OF JCT I-35	\$9,133,965
OKLAHOMA 24356(04) SHOULDER IMPROVEMENT & RESURFACE	Div. 4 SH066	1.620 Mi.	Let 05/2011 FFY 2011	SH-66: ADD SHOULDERS & RESURFACE BEG APPROX 4.0 MILE EAST OF I-35 & EXT EAST APPROX. 1.62 MILE	\$2,291,750
OKLAHOMA 24357(05) RIGHT OF WAY	Div. 4 SH066	2.370 Mi.	Let 11/2010 FFY 2011	SH-66: ADD SHOULDERS & RESURFACE BEG APPROX. 14.13 MILE EAST OF I-35 & EXT. EAST APPROX. 2.37 MILE TO THE LINCOLN C/L (RW FOR 24357(04))	\$810,865
OKLAHOMA 24357(06) UTILITIES	Div. 4 SH066	2.370 Mi.	Let 11/2010 FFY 2011	SH-66: ADD SHOULDERS & RESURFACE BEG APPROX. 14.13 MILE EAST OF I-35 & EXT. EAST APPROX. 2.37 MILE TO THE LINCOLN C/L (UT FOR 24357(04))	\$659,927

# 8 YEAR CONSTRUCTION WORK PLAN REPORT

WorkPlanBook.rpt

OKMULGEE 21738(05) RIGHT OF WAY	Div. 1	US266	0.200 Mi.	Let 01/2011 FFY 2011	US-266: OVER COAL CREEK, 3.7 MI. E OF JCT US-62/US-75.(RW FOR 21738(04))	\$136,166
OKMULGEE 21738(06) UTILITIES	Div. 1	US266	0.200 Mi.	Let 01/2011 FFY 2011	US-266: OVER COAL CREEK, 3.7 MI. E OF JCT US-62/US-75.(UT FOR 21738(04))	\$149,783
OKMULGEE 24369(06) RIGHT OF WAY	Div. 1	US075A	8.000 Mi.	Let 09/2011 FFY 2011	US-75A BEG AT JCT US-75A/SH-16 & EXTEND NORTH 8.0 MILE TO THE CREEK C/L.(RW FOR 24369(04))(05))	\$1,390,179
OSAGE 24233(05) RIGHT OF WAY	Div. 8	US060	4.960 Mi.	Let 04/2011 FFY 2011	US-60: BEGIN JCT. US-69/SH-35 & EXTEND EAST 4.96 MILES (RW FOR 2423304)	\$861,915
OSAGE 24233(06) UTILITIES	Div. 8	US060	4.960 Mi.	Let 04/2011 FFY 2011	US-60: BEGIN JCT. US-60/SH-35 & EXTEND EAST 4.96 MILES (UT FOR 2423304)	\$1,478,144
OTTAWA 20894(04) BRIDGE & APPROACHES	Div. 8	US059	0.030 Mi.	Let 07/2011 FFY 2011	US-59: OVER SL & SF RAILROAD, 7.0 MILES NORTHWEST OF DELAWARE COUNTY LINE	\$7,502,590
OTTAWA 23157(05) RIGHT OF WAY	Div. 8	US060	0.100 Mi.	Let 04/2011 FFY 2011	US-60: OVER US-59 APPROX. 7.5 MILES NORTHWEST OF THE OTTAWA/DELAWARE C/L (RW FOR 2315704)	\$409,320
OTTAWA 23157(06) UTILITIES	Div. 8	US060	0.100 Mi.	Let 04/2011 FFY 2011	US-60: OVER US-59 APPROX. 7.5 MILES NORTHWEST OF THE OTTAWA/DELAWARE C/L (UT FOR 23157(04)) SMC	\$368,745
OTTAWA 27085(04) BRIDGE PAINTING	Div. 8	US060	0.500 Mi.	Let 03/2011 FFY 2011	US-60: NEOSHO RIVER, 11.2 MI. EAST OF US69	\$1,081,500
OTTAWA 27094(04) BRIDGE PAINTING	Div. 8	US060	0.300 Mi.	Let 03/2011 FFY 2011	US-60: SPRING RIVER, 11.3 MI. EAST OF US69	\$1,081,500
PAWNEE 20895(05) RIGHT OF WAY	Div. 8	SH018	0.280 Mi.	Let 03/2011 FFY 2011	SH-18: OVER ARKANSAS RIVER RW FOR 20895(04)	\$98,880
PAWNEE 20895(06) UTILITIES	Div. 8	SH018	0.280 Mi.	Let 03/2011 FFY 2011	SH-18: OVER ARKANSAS RIVER UT FOR 20895(04)	\$51,500
PAWNEE 20897(05) RIGHT OF WAY	Div. 8	US064	0.030 Mi.	Let 03/2011 FFY 2011	US-64: OVER SL & SF RAILROAD, 6.1 MILES EAST OF SH-18 RW FOR 20897(04)	\$324,450
PAWNEE 20897(06) UTILITIES	Div. 8	US064	0.030 Mi.	Let 03/2011 FFY 2011	US-64: OVER SL & SF RAILROAD, 6.1 MILES EAST OF SH-18 UT FOR 20897(04)	\$237,930
PAWNEE 23158(05) RIGHT OF WAY	Div. 8	US064	0.050 Mi.	Let 04/2011 FFY 2011	US-64: PEDESTRIAN BRIDGE OVER US-64, APPROX. 0.2 MILES SOUTH OF JCT. US-64/SH-99 (RW FOR 2315804)	\$409,940
PAWNEE 23158(06) UTILITIES	Div. 8	US064	0.050 Mi.	Let 04/2011 FFY 2011	US-64: PEDESTRIAN BRIDGE OVER US-64, APPROX. 0.2 MILES SOUTH OF JCT. US-64/SH-99 (UT FOR 2315804)	\$368,740
PAYNE 20331(08) SURFACE	Div. 4	SH033	4.180 Mi.	Let 02/2011 FFY 2011	SH-33 BEG APPROX 3.72 MILE EAST OF LOGAN C/L & EXT EAST APPROX. 4.0 MILE. (SURFACE FOR 20331(07))	\$5,150,000
PAYNE 21867(05) RIGHT OF WAY	Div. 4	SH018	0.060 Mi.	Let 11/2010 FFY 2011	SH-18: OVER SALT CREEK APPROX. 0.3 MILE SOUTH OF THE PAWNEE COUNTY LINE. (RW FOR 21867(04))	\$248,240
PAYNE 21867(06) UTILITIES	Div. 4	SH018	0.060 Mi.	Let 11/2010 FFY 2011	SH-18: OVER SALT CREEK APPROX. 0.3 MILE SOUTH OF THE PAWNEE COUNTY LINE. (UT FOR 21867(04))	\$139,706
PAYNE 21868(05) RIGHT OF WAY	Div. 4	SH033	1.770 Mi.	Let 11/2010 FFY 2011	SH-33: OVER AN UNNAMED CREEK APPROX. 3.2 MILE WEST OF JCT OF SH-33/SH-108 & EXTENDING EAST 1.77 MILE.	\$307,577
PAYNE 21868(06) UTILITIES	Div. 4	SH033	1.770 Mi.	Let 11/2010 FFY 2011	SH-33: OVER AN UNNAMED CREEK APPROX. 3.2 MILE WEST OF JCT OF SH-33/SH-108 & EXTENDING EAST 1.77 MILE.	\$490,284
PONTOTOC 20994(04) BRIDGE PAINTING	Div. 3		0.000 Mi.	Let 04/2011 FFY 2011	DIVISION 3: BRIDGE PAINT PROJECTS	\$700,000
PONTOTOC 20995(04) JOINT SEAL/REPAIR	Div. 3		0.000 Mi.	Let 04/2011 FFY 2011	DIVISION 3: BRIDGE JOINT SEAL/REPAIR PROJECTS	\$300,000
PONTOTOC 21001(04) BRIDGE & APPROACHES	Div. 3	SH048	0.200 Mi.	Let 04/2011 FFY 2011	SH-48 OVER SINCERE CREEK, 7.76 MI NORTH OF COAL C/L	\$1,699,500
PONTOTOC 21843(04) BRIDGE & APPROACHES	Div. 3	SH099	0.200 Mi.	Let 01/2011 FFY 2011	SH-99 OVER BOIS D'ARC CREEK, 4.57 MI SOUTH OF SH-3	\$757,050

# 8 YEAR CONSTRUCTION WORK PLAN REPORT

WorkPlanBook.rpt

PONTOTOC 22973(09)	Div. 3	0.000 Mi.	Let 04/2011 FFY 2011	DIVISION 3: BRIDGE WATER PROOFING SEAL (SILANE)	\$100,000
BRIDGE WATER PROOF SEAL					
POTTAWATOMIE 21787(04)	Div. 3 SH102	0.200 Mi.	Let 11/2010 FFY 2011	SH-102 OVER UNNAMED CREEK, 3.9 MI SOUTH OF SH-9	\$314,150
BRIDGE & APPROACHES					
POTTAWATOMIE 23287(05)	Div. 3 SH102	0.200 Mi.	Let 11/2010 FFY 2011	SH-102 OVER NORTH CANADIAN RIVER, 0.7 MI NORTH OF US-270 (RW FOR 23287(04))	\$406,850
RIGHT OF WAY					
POTTAWATOMIE 23287(06)	Div. 3 SH102	0.200 Mi.	Let 11/2010 FFY 2011	SH-102 OVER NORTH CANADIAN RIVER, 0.7 MI NORTH OF US-270 (UT FOR 23287(04))	\$43,775
UTILITIES					
PUSHMATAHA 20920(04)	Div. 2	0.000 Mi.	Let 04/2011 FFY 2011	DIVISION 2 BRIDGE MAINTENANCE(JOINT SEAL/REPAIR PROJECTS)	\$1,030,000
JOINT SEAL/REPAIR					
PUSHMATAHA 23144(08)	Div. 2	0.100 Mi.	Let 04/2011 FFY 2011	DIVISION WIDE (BRIDGE WATERPROOF SEAL), FOR DIVISION (2) SILANE	\$51,500
BRIDGE WATER PROOF SEAL					
ROGER MILLS 21702(05)	Div. 5 SH033	0.050 Mi.	Let 11/2010 FFY 2011	SH-33: OVER NINE-MILE CREEK APPROXIMATELY 11.7 MILE EAST OF THE JUNCTION OF SH-33/US-283 R/W FOR 21702(04) 80/20 SMC	\$244,596
RIGHT OF WAY					
ROGER MILLS 21702(06)	Div. 5 SH033	0.050 Mi.	Let 11/2010 FFY 2011	SH-33: OVER NINE-MILE CREEK APPROXIMATELY 11.7 MILE EAST OF THE JUNCTION OF SH-33/US-283 UT FOR 21702(04) 80/20 SMC	\$139,706
UTILITIES					
ROGERS 27167(05)	Div. 8 SH020	0.100 Mi.	Let 01/2011 FFY 2011	SH-20: INTERSECTION AT SH-20 & CLUBHOUSE/SOUTHAVEN ROAD, APPROX. 9.5 MILES EAST OF TULSA COUNTY LINE	\$257,500
RIGHT OF WAY					
ROGERS 27167(06)	Div. 8 SH020	0.100 Mi.	Let 01/2011 FFY 2011	SH-20: INTERSECTION AT SH-20 & CLUBHOUSE/SOUTHAVEN ROAD, APPROX. 9.5 MILES EAST OF TULSA COUNTY LINE	\$257,500
UTILITIES					
SEMINOLE 12313(04)	Div. 3 US270B	0.220 Mi.	Let 07/2011 FFY 2011	US-270B OVER UNNAMED CREEK, 0.6 MI WEST OF SH-56	\$1,637,700
BRIDGE & APPROACHES					
SEMINOLE 21005(04)	Div. 3 SH009	0.200 Mi.	Let 11/2010 FFY 2011	SH-9 OVER CARTER CREEK, 1.4 MI EAST OF SH-99	\$1,328,700
BRIDGE & APPROACHES					
SEQUOYAH 12531(04)	Div. 1 SH100	6.250 Mi.	Let 11/2010 FFY 2011	SH-100: FROM GORE NORTH 6.25(EXTENDING 2 BRIDGE RCB STRUCTURES)	\$11,883,110
WIDEN, RESURFACE & BRIDGE					
STEPHENS 20952(04)	Div. 7	0.000 Mi.	Let 06/2011 FFY 2011	DIVISION 7 BRIDGE MAINTENANCE(BRIDGE PAINT & JOINT REPAIR PROJECTS)	\$920,000
BRIDGE REPAIR					
STEPHENS 23125(08)	Div. 7	0.000 Mi.	Let 04/2011 FFY 2011	DIVISION WIDE BRIDGE WATERPROOFING SEAL FOR DIVISION 7 (FFY2011)	\$80,000
BRIDGE WATER PROOF SEAL					
TEXAS 14971(13)	Div. 6 US054	4.700 Mi.	Let 11/2010 FFY 2011	US-54: FR APPROX. 5.0 MILE NORTH OF OPTIMA NORTH TO 1.25 MILES SOUTH OF US64 IN HOOKER (2 NEW LANES)	\$9,790,643
SURFACE					
TEXAS 14971(34)	Div. 6 US054	6.000 Mi.	Let 11/2010 FFY 2011	US-54: FR APPROX. 5.0 MILE NORTH OF OPTIMA NORTH TO 1.25 MILES SOUTH OF US64 IN HOOKER (RAILROAD CROSSING WITHIN 14971(13))	\$30,900
R/R CROSSING SURF					
TEXAS 20947(05)	Div. 6 US054	4.300 Mi.	Let 11/2010 FFY 2011	US-54: FR 4.8 MILES NORTH OF US-64, EXTEND NORTH 4.3 MILES(RW FOR 20947(04))	\$974,384
RIGHT OF WAY					
TULSA 06374(47)	Div. 8 IS044	1.200 Mi.	Let 05/2011 FFY 2011	I-44: AT LEWIS AVENUE (RECONSTRUCT TO 6 LANES) ??FUND SPLIT?? IM EARMARK	\$51,697,928
GRADE, DRAINING, BRIDGE & SURFACE					
TULSA 06374(82)	Div. 8 IS044	1.060 Mi.	Let 04/2011 FFY 2011	I-44: DARLINGTON AVENUE FROM JUST EAST OF YALE TO JUST WEST OF SHERIDAN RD IN TULSA(RDY TO 6 LNS)**FUNDING AGREEMENT NEEDED**	\$11,694,620
GRADE, DRAIN & SURFACE					
TULSA 23167(05)	Div. 8 SH266	0.040 Mi.	Let 03/2011 FFY 2011	SH-266 OVER US-169 APPROX. 5.8 MILE NORTH OF JCT US-169/I-44.(RW FOR 2316704)	\$409,940
RIGHT OF WAY					
TULSA 23167(06)	Div. 8 SH266	0.040 Mi.	Let 03/2011 FFY 2011	SH-266 OVER US-169 APPROX. 5.8 MILE NORTH OF JCT US-169/I-44.(UT FOR 2316704)	\$368,740
UTILITIES					
TULSA 23185(08)	Div. 8	0.000 Mi.	Let 04/2011 FFY 2011	2011 DIVISION 8 SILANE PROJECTS (BRIDGES TO BE DETERMINED LATER)	\$103,000
BRIDGE WATER PROOF SEAL					
TULSA 24365(05)	Div. 8 SH011	0.500 Mi.	Let 03/2011 FFY 2011	SH-11: OVER HOMINY CREEK APPROX. 7.4 MILES SOUTH OF THE WASHINGTON C/L(RW FOR 2436504)	\$248,230
RIGHT OF WAY					
TULSA 24365(06)	Div. 8 SH011	0.500 Mi.	Let 03/2011 FFY 2011	SH-11: OVER HOMINY CREEK APPROX. 7.4 MILES SOUTH OF THE WASHINGTON C/L(UT FOR 2436504)	\$140,080
UTILITIES					

# 8 YEAR CONSTRUCTION WORK PLAN REPORT

WorkPlanBook.rpt

TULSA 24365(08) RIGHT OF WAY	Div. 8 SH011	0.500 Mi.	Let 03/2011 FFY 2011	SH-11: OVER FLAT ROCK CREEK, APPROX. 15.2 MILES SOUTH OF THE WASHINGTON C/L (RW FOR 2436507)	\$248,230
TULSA 24365(09) UTILITIES	Div. 8 SH011	0.500 Mi.	Let 03/2011 FFY 2011	SH-11: OVER FLAT ROCK CREEK, APPROX. 15.2 MILES SOUTH OF THE WASHINGTON C/L (UT FOR 2436507)	\$140,080
TULSA 24417(04) WIDEN & RESURFACE	Div. 8 US169	2.000 Mi.	Let 01/2011 FFY 2011	US-169: FROM SH-266 NORTH 2.0 MI TO 56TH STREET	\$4,120,000
TULSA 26505(04) GRADE, DRAIN & SURFACE	Div. 8 SH097	0.330 Mi.	Let 09/2011 FFY 2011	SH-97: FROM 2ND STREET SOUTH TO MORROW DRIVE IN SAND SPRINGS	\$7,000,910
WAGONER 10006(07) GRADE & DRAIN	Div. 1 SH051	1.770 Mi.	Let 01/2011 FFY 2011	SH-51: FR TAYLOR'S FERRY AREA, APPROX 7.8 MILE EAST OF JCT SH-51/US-69,EXT EAST TO SEQUOYAH STATE PARK IN CHEROKEE CO.	\$11,742,000
WAGONER 24366(06) UTILITIES	Div. 1 SH016	7.500 Mi.	Let 11/2010 FFY 2011	SH-16 BEGINNING JUST NORTH OF OKAY & EXTENDING NORTH 7.5 MILE.(UT FOR 24366(04))	\$1,594,646
WOODS 23278(06) UTILITIES	Div. 6 US281	1.000 Mi.	Let 11/2010 FFY 2011	US-281 OVER CIMARRON RIVER APPROX. 0.8 MILE NORTH OF WOODS/MAJOR C/L.(UT FOR 23278(04))	\$139,706
WOODS 24318(05) RIGHT OF WAY	Div. 6 US064	0.200 Mi.	Let 11/2010 FFY 2011	US-64 OVER UNNAMED CREEK APPROX. 3.1 MILE EAST OF JCT US-64/SH-14.(RW FOR 24318(04))	\$220,187
WOODS 24318(06) UTILITIES	Div. 6 US064	0.200 Mi.	Let 11/2010 FFY 2011	US-64 OVER UNNAMED CREEK APPROX. 3.1 MILE EAST OF JCT US-64/SH-14.(UT FOR 24318(04))	\$128,148
WOODS 27010(05) RIGHT OF WAY	Div. 6 US064	1.000 Mi.	Let 11/2010 FFY 2011	US-64: OVER RED HORSE CREEK, 5.3 MILES EAST OF SH-50 JCT. (R/W FOR 27010(04))	\$160,000
WOODWARD 17457(13) SURFACE	Div. 6 US183	2.000 Mi.	Let 06/2011 FFY 2011	SH 3: FROM 3.0 MILES SOUTH OF JCT. SH-50, EXTEND S.E. APPROX. 2.0 MILES (SURFACING PARALLEL LANES FOR 17457(14))	\$1,761,331
WOODWARD 17457(14) GRADE, DRAIN & BRIDGE	Div. 6 US183	2.000 Mi.	Let 06/2011 FFY 2011	SH 3: FROM 3.0 MILES SOUTH OF JCT. SH-50, EXTEND S.E. APPROX. 2.0 MILES(PARALLEL LANES INCLUDE PERSIMMON CREEK BRIDGE)	\$3,527,684
WOODWARD 24368(05) RIGHT OF WAY	Div. 6 SH015	1.000 Mi.	Let 07/2011 FFY 2011	SH-15 OVER BULL CREEK APPROX. 2.1 MILE EAST OF THE ELLIS C/L(RW FOR 24368(04))	\$248,240
WOODWARD 24368(06) UTILITIES	Div. 6 SH015	1.000 Mi.	Let 07/2011 FFY 2011	SH-15 OVER BULL CREEK APPROX. 2.1 MILE EAST OF THE ELLIS C/L(UT FOR 24368(04))	\$139,706



# 8 YEAR CONSTRUCTION WORK PLAN REPORT

WorkPlanBook.rpt

## Federal Fiscal Year 2012

ALFALFA 17668(05) RIGHT OF WAY	Div. 6 SH008	4.000 Mi.	Let 11/2011 FFY 2012	SH-8: FR MAJOR COUNTY LINE EXTEND NORTH 4 MILES RW FOR JP# 17668(04)	\$123,784
ALFALFA 24063(04) BRIDGE & APPROACHES	Div. 6 SH008	0.100 Mi.	Let 06/2012 FFY 2012	SH-8 OVER AN UNNAMED CR, 0.2 MI NORTH OF US-64W	\$498,200
ALFALFA 27006(05) RIGHT OF WAY	Div. 6 US064	1.000 Mi.	Let 07/2012 FFY 2012	US-64: OVER WAGON CREEK, 0.9 MILES WEST OF GRANT CO. LN. (R/W FOR 27006(04))	\$140,000
ATOKA 24066(05) RIGHT OF WAY	Div. 2 SH007	5.000 Mi.	Let 01/2012 FFY 2012	SH-7 FROM 6.4 MI EAST OF THE JOHNSON C/L EAST 5.0 MI RW FOR 24066(04)	\$662,500
ATOKA 24066(06) UTILITIES	Div. 2 SH007	5.000 Mi.	Let 01/2012 FFY 2012	SH-7 FROM 6.4 MI EAST OF THE JOHNSON C/L EAST 5.0 MI UT FOR 24066(04)	\$265,000
ATOKA 24066(08) RIGHT OF WAY	Div. 2 SH007	4.050 Mi.	Let 01/2012 FFY 2012	SH-7 FROM 11.4 MI EAST OF THE JOHNSON C/L EAST 4.05 MI RW FOR 24066(07)	\$530,000
ATOKA 24066(09) UTILITIES	Div. 2 SH007	4.050 Mi.	Let 01/2012 FFY 2012	SH-7 FROM 11.4 MI EAST OF THE JOHNSON C/L EAST 4.05 MI UT FOR 24066(07)	\$212,000
BECKHAM 21703(04) BRIDGE & APPROACHES	Div. 5 SH152	0.600 Mi.	Let 01/2012 FFY 2012	SH-152: OVER SWEETWATER CREEK & OVRFLOW APPROX 1.9 MILE EAST OF THETEXAS S/L	\$3,000,728
BECKHAM 23243(04) BRIDGE & APPROACHES	Div. 5 SH030	1.000 Mi.	Let 08/2012 FFY 2012	SH-30: OVER NORTH FORK OF RED RIVER, 5.0 MI NORTH OF I-40	\$8,136,564
BECKHAM 23243(06) UTILITIES	Div. 5 SH030	0.020 Mi.	Let 10/2011 FFY 2012	SH-30: BR. AND APPR. OVER N. FORK OF RED RIVER, 6.0 MI. N. OF I-40(UT FOR: 23243 (04))	\$179,850
BLAINE 21704(04) BRIDGE & APPROACHES	Div. 5 SH058	0.130 Mi.	Let 02/2012 FFY 2012	SH-58: OVER NINE-MILE CREEK APPROXIMATELY 8.6 MILE NORTH OF THE JCT. OFSH-58/US-270.	\$1,652,392
BLAINE 21705(04) BRIDGE & APPROACHES	Div. 5 SH058	0.100 Mi.	Let 02/2012 FFY 2012	SH-58: OVER AN UNNAMED CREEK APPROXIMATELY 9.2 MILE NORTH OF THE JUNCTIONOF SH-58/US-270.	\$1,291,852
BLAINE 24087(05) RIGHT OF WAY	Div. 5 US270	0.500 Mi.	Let 11/2011 FFY 2012	US-270 OVER THE NORTH CANADIAN RV, 10.2 MI EAST OF THE DEWEY C/LROW FOR 24087(04)	\$240,991
BRYAN 07092(04) GRADE,DRAINING,BRIDGE & SURFACE	Div. 2 SH078	2.400 Mi.	Let 05/2012 FFY 2012	SH-78: FR JCT US 69, NORTH 2.4 MILES TO JCT SH 48.	\$12,720,000
BRYAN 21732(04) BRIDGE & APPROACHES	Div. 2 US070	0.110 Mi.	Let 04/2012 FFY 2012	US-70: OVER CADDO CREEK APPROX. 10.5 MILE EAST OF US-69 BUSINESS.	\$3,392,000
BRYAN 21733(04) BRIDGE & APPROACHES	Div. 2 US070	0.130 Mi.	Let 04/2012 FFY 2012	US-70: OVER BLUE RIVER APPROX. 7.7 MILE EAST OF US-69 BUSINESS.	\$4,770,000
BRYAN 24088(05) RIGHT OF WAY	Div. 2 SH078	4.170 Mi.	Let 03/2012 FFY 2012	SH-78 FROM 16.28 MI NORTH OF THE TEXAS ST. LINE, NORTH 4.17 MI RW FOR 24088(04)	\$551,200
BRYAN 24088(06) UTILITIES	Div. 2 SH078	4.170 Mi.	Let 03/2012 FFY 2012	SH-78 FROM 16.28 MI NORTH OF THE TEXAS ST. LINE, NORTH 4.17 MI UT FOR 24088(04)	\$212,000
CADDO 26488(04) RESURFACE	Div. 5 IS040	2.000 Mi.	Let 11/2011 FFY 2012	I-40: FROM MILE MARKER 102 TO 104	\$3,400,000
CANADIAN 04757(06) RIGHT OF WAY	Div. 4 SH004	6.700 Mi.	Let 10/2011 FFY 2012	SH-4 BEG AT SH-66, IN YUKON, AND EXTEND NORTH 6.7 MILE TO SH-3. (RW FOR 04757(04) & 04758(04))	\$3,180,000
CANADIAN 04757(07) UTILITIES	Div. 4 SH004	6.700 Mi.	Let 10/2011 FFY 2012	SH-4 BEG AT SH-66, IN YUKON, AND EXTENDING NORTH 6.7 MILE TO SH-3. (UT FOR 04757(04) & 04758(04))	\$2,120,000
CARTER 09477(08) BRIDGE & APPROACHES	Div. 7 US070	0.200 Mi.	Let 01/2012 FFY 2012	US-70: OVER UNNAMED CREEK BEGIN .25 MI. W. OF BROCK RD., & EXT. E. .2 MI.(PHASE 2, PHASE 1=BRFY-110B(147), 09477(07))	\$2,118,603
CARTER 23293(04) GRADE, DRAIN & SURFACE	Div. 7 US070	1.500 Mi.	Let 01/2012 FFY 2012	US 70: FR 5.5 MI WEST OF I-35 @ MERIDIAN RD IN LONE GROVE, EAST 1.0 MITO BROCK RD	\$3,299,804
CARTER 24373(04) GRADE, DRAIN & SURFACE	Div. 7 SH053	0.600 Mi.	Let 01/2012 FFY 2012	SH-53 BEG. 7.05 MI. E. OF I-35 AT THE W. ENT. TO ARDMORE AIR PARK, EXT S.0.6 MI. TO JCT SH-53A (OK002)	\$2,584,032

# 8 YEAR CONSTRUCTION WORK PLAN REPORT

WorkPlanBook.rpt

CARTER 26499(04)	Div. 7	US070	0.500 Mi.	Let 01/2012 FFY 2012	US-70: APPROX 4.2 MI WEST OF I-35 IN WESTBOUND LANES(REPLACE DRAINAGE STRUCTURE)	\$1,027,697
GRADE, DRAIN & SURFACE						
CHEROKEE 23138(05)	Div. 1	SH051	0.060 Mi.	Let 01/2012 FFY 2012	SH-51: OVER FOURTEEN MILE CREEK, 5.0 MILES EAST OF WAGONER CO. LINE.(ROW FOR: 23138(04))	\$421,242
RIGHT OF WAY						
CHEROKEE 23138(06)	Div. 1	SH051	0.060 Mi.	Let 01/2012 FFY 2012	SH-51: OVER FOURTEEN MILE CREEK, 5.0 MILES EAST OF WAGONER CO. LINE.(UT FOR: 23138(04))	\$379,480
UTILITIES						
CHEROKEE 23139(05)	Div. 1	SH082	1.760 Mi.	Let 01/2012 FFY 2012	SH-82: OVER FOURTEEN MILE AND THOMPSON BRANCH CREEK, 9.7 AND 9.9 MILESNORTH US-62. (ROW FOR: 23139(04))	\$741,385
RIGHT OF WAY						
CHEROKEE 23139(06)	Div. 1	SH082	1.760 Mi.	Let 01/2012 FFY 2012	SH-82: OVER FOURTEEN MILE AND THOMPSON BRANCH CREEK, 9.7 AND 9.9 MILESNORTH US-62. (UT FOR: 23139(04))	\$667,895
UTILITIES						
CIMARRON 13337(24)	Div. 6	US287	4.500 Mi.	Let 11/2011 FFY 2012	US-287 BEG APPROX 13.2 MILE NORTH OF BOISE CITY NORTH APPROX 4.5 MIROW FOR 13337(23)	\$692,999
RIGHT OF WAY						
CIMARRON 27013(05)	Div. 6	SH171	6.000 Mi.	Let 04/2012 FFY 2012	SH-171: BEGIN 12.0 MILES NORTH OF US-287, EXTEND NORTH 6.0 MILES	\$1,365,000
RESURFACE						
CLEVELAND 09031(06)	Div. 3	IS035	2.840 Mi.	Let 11/2011 FFY 2012	I-35: 6 LANE FROM RIVER, NORTH TO 0.5 MI NORTH OF MAIN ST. IN NORMAN (RW FOR 09031(05)(08)(09)(10))	\$8,154,951
RIGHT OF WAY						
CLEVELAND 09031(07)	Div. 3	IS035	2.840 Mi.	Let 11/2011 FFY 2012	I-35: 6 LANE FROM RIVER, NORTH TO 0.5 MI NORTH OF MAIN ST. IN NORMAN (UT FOR 09031(05)(08)(09)(10))	\$4,452,000
UTILITIES						
CLEVELAND 09031(10)	Div. 3	IS035	1.000 Mi.	Let 10/2011 FFY 2012	I-35: 6 LANE FROM 0.5 MI SOUTH OF MAIN ST, NORTH 1.0 MI IN NORMAN (I-35 MAINLINE)	\$2,500,000
GRADE, DRAIN & SURFACE						
CLEVELAND 20266(04)	Div. 3	SH009	1.250 Mi.	Let 08/2012 FFY 2012	SH-9: FROM JUST WEST OF 24TH, EAST TO 36TH STREET IN NORMAN	\$3,675,000
GRADE,DRAINING,BRIDGE & SURFACE						
COMANCHE 20298(07)	Div. 7	SH007	2.890 Mi.	Let 01/2012 FFY 2012	SH-7: BEG 6.57 MIS E. OF I-35 AT TRAIL ROAD, EXT E. 2.89 MIRECONSTRUCT EXISTING LANES (PHASE II)	\$6,540,000
RESURFACE						
COMANCHE 21715(04)	Div. 7	SH017	0.200 Mi.	Let 02/2012 FFY 2012	SH-17: OVER CREEK, .2 MI. W. OF GRADY C/L	\$2,477,160
BRIDGE & APPROACHES						
COMANCHE 27050(06)	Div. 7	US062	0.240 Mi.	Let 11/2011 FFY 2012	US-62 AT I-44 INTERCHANGE IN LAWTONRW FOR J.P. 27050(04)	\$1,500,000
UTILITIES						
CRAIG 21904(04)	Div. 8	SH002	0.750 Mi.	Let 11/2011 FFY 2012	SH-2: BEGINNING AT US-60 & EXTENDING NORTH TO HOSPITAL ROAD IN VINITA.	\$4,429,860
GRADE, DRAIN & SURFACE						
CRAIG 21906(04)	Div. 8	US060	0.060 Mi.	Let 05/2012 FFY 2012	US-60: OVER SL & SF RAILROAD APPROX. 0.6 MILES WEST OF JCT. OF US-60/SH-66	\$2,055,340
BRIDGE & APPROACHES						
CRAIG 27069(05)	Div. 8	SH010	0.300 Mi.	Let 03/2012 FFY 2012	SH-10: EAST FORK OF BIG CREEK, 18 MILES WEST OF US-59 (RW FOR 2706904)	\$53,000
RIGHT OF WAY						
CRAIG 27069(06)	Div. 8	SH010	0.300 Mi.	Let 03/2012 FFY 2012	SH10: EAST FORK OF BIG CREEK, 18 MILES WEST OF SH-59 (UT FOR 2706904)	\$53,000
UTILITIES						
CREEK 27067(05)	Div. 8	SH051	0.350 Mi.	Let 11/2011 FFY 2012	SH-51: COTTONWOOD CREEK, 8.5 MILES EAST OF JCT. SH-99 (RW FOR 2706704)	\$53,000
RIGHT OF WAY						
CREEK 27067(06)	Div. 8	SH051	0.250 Mi.	Let 11/2011 FFY 2012	SH-51: COTTONWOOD CREEK, 8.5 MILES EAST OF JCT. SH-99 (UT FOR 2706704)	\$53,000
UTILITIES						
CUSTER 24426(04)	Div. 5		0.000 Mi.	Let 03/2012 FFY 2012	DIVISION 5: BRIDGE WATER PROOF SEAL - SITES TO BE DETERMINED	\$125,345
BRIDGE WATER PROOF SEAL						
DELAWARE 10441(04)	Div. 8	SH010	0.340 Mi.	Let 11/2011 FFY 2012	SH-10: OVER ELK RIVER APPROX 1.35 MILES SOUTH OF OTTAWA C/L	\$12,377,620
BRIDGE & APPROACHES						
DELAWARE 24147(05)	Div. 8	SH085	0.500 Mi.	Let 01/2012 FFY 2012	SH-85: OVER DUCK CR, 3.2 MILES EAST & NORTH OF THE CRAIG C/L (RW FOR 2414704)	\$106,000
RIGHT OF WAY						
DELAWARE 24147(06)	Div. 8	SH085	0.500 Mi.	Let 01/2012 FFY 2012	SH-85: OVER DUCK CR, 3.2 MILES EAST & NORTH OF THE CRAIG C/L (UT FOR 2414704)	\$106,000
UTILITIES						
DELAWARE 24150(05)	Div. 8	US059	5.460 Mi.	Let 05/2012 FFY 2012	US-59 FROM 0.69 MI SOUTH OF SH-127 NORTH, NORTH 5.46 MILES (RW FOR 2415004) (TIED W/ 2415105)	\$1,238,080
RIGHT OF WAY						

# 8 YEAR CONSTRUCTION WORK PLAN REPORT

WorkPlanBook.rpt

DELAWARE 24150(06) UTILITIES	Div. 8	US059	5.460 Mi.	Let 05/2012 FFY 2012	US-59 FROM 0.69 MI SOUTH OF SH-127 NORTH, NORTH 5.46 MILES (UT FOR 2415004) (TIED W/ 2415106)	\$720,800
DELAWARE 24151(05) RIGHT OF WAY	Div. 8	US059	0.790 Mi.	Let 05/2012 FFY 2012	US-59: FROM 2.92 MILES NORTH OF SH-20, NORTH 0.79 MILES (RW FOR 2415104) ( TIED W/ 2415005)	\$45,580
DELAWARE 24151(06) UTILITIES	Div. 8	US059	0.790 Mi.	Let 05/2012 FFY 2012	US-59: FROM 2.92 MILES NORTH OF SH-20, NORTH 0.79 MILES (UT FOR 2415104) (TIED W/ 2415006)	\$31,800
DEWEY 26491(04) INTERSECT MODIF	Div. 5	US270	1.000 Mi.	Let 04/2012 FFY 2012	US-270/SH-3: INTERSECTION MODIFICATION AT THE SH-51 EAST JCT	\$4,394,000
GARFIELD 23300(04) BRIDGE & APPROACHES	Div. 4	US060	0.100 Mi.	Let 03/2012 FFY 2012	US-60: OVER SOUTHBOUND US 64, 3.8 MILES NORTH OF JCT. US-81	\$2,956,680
GARFIELD 24162(05) RIGHT OF WAY	Div. 4	SH045	0.100 Mi.	Let 10/2011 FFY 2012	SH-45 OVER AN UNNAMED CR, APPROX. 2.3 MI EAST OF THE ALFALFA C/L RW FOR 24162(04)	\$159,000
GARFIELD 24162(06) UTILITIES	Div. 4	SH045	0.100 Mi.	Let 10/2011 FFY 2012	SH-45 OVER AN UNNAMED CR, APPROX. 2.3 MI EAST OF THE ALFALFA C/L UT FOR 24162(04)	\$159,000
GARVIN 10444(04) BRIDGE & APPROACHES	Div. 3	SH074	0.500 Mi.	Let 07/2012 FFY 2012	SH-74 OVER RUSH, RUSH O'FLOW, LIGHTING & UNNAMED CREEKS, 8.0 MI NORTH OF SH-29	\$4,770,000
GARVIN 23264(05) RIGHT OF WAY	Div. 3	SH076	8.000 Mi.	Let 05/2012 FFY 2012	SH-76: FROM SH-19, NORTH 8.0 MI INTO MCCLAIN COUNTY (RW FOR 23264(04))	\$1,378,000
GARVIN 23264(06) UTILITIES	Div. 3	SH076	8.000 Mi.	Let 05/2012 FFY 2012	SH-76: FROM SH-19, NORTH 8.0 MI INTO MCCLAIN COUNTY (UT FOR 23264(04))	\$1,484,000
GRANT 13413(05) RIGHT OF WAY	Div. 4	US081	0.300 Mi.	Let 10/2011 FFY 2012	US 81: BRIDGE OVER KILLPECKER CREEK IN POND CREEK RW FOR 13413(04)	\$159,000
GRANT 13413(06) UTILITIES	Div. 4	US081	0.300 Mi.	Let 10/2011 FFY 2012	US 81: BRIDGE OVER KILLPECKER CREEK IN POND CREEK UT FOR 13413(04)	\$159,000
GRANT 24163(08) RIGHT OF WAY	Div. 4	SH011	7.130 Mi.	Let 10/2011 FFY 2012	SH-11 FROM 13.0 MI EAST OF THE ALFALFA C/L, EAST TO US-81 IN MEDFORD RW FOR 24163(04)(05)(06)(07)	\$530,000
GRANT 24163(09) UTILITIES	Div. 4	SH011	7.130 Mi.	Let 10/2011 FFY 2012	SH-11 FROM 13.0 MI EAST OF THE ALFALFA C/L, EAST TO US-81 IN MEDFORD UT FOR 24163(04)(05)(06)(07)	\$530,000
GRANT 24177(05) RIGHT OF WAY	Div. 4	US060	0.100 Mi.	Let 10/2011 FFY 2012	US-60 OVER BOGGEY CR, APPROX 4.2 MI WEST OF THE KAY C/L RW FOR 24177(04)	\$159,000
GRANT 24177(06) UTILITIES	Div. 4	US060	0.100 Mi.	Let 10/2011 FFY 2012	US-60 OVER BOGGEY CR, APPROX 4.2 MI WEST OF THE KAY C/L UT FOR 24177(04)	\$159,000
GRANT 24178(05) RIGHT OF WAY	Div. 4	US064	0.100 Mi.	Let 10/2011 FFY 2012	US-64 OVER AN UNNAMED CR, APPROX 3.5 MI EAST OF THE ALFALFA C/L RW FOR 24178(04)	\$159,000
GRANT 24178(06) UTILITIES	Div. 4	US064	0.100 Mi.	Let 10/2011 FFY 2012	US-64 OVER AN UNNAMED CR, APPROX 3.5 MI EAST OF THE ALFALFA C/L UT FOR 24178(04)	\$159,000
GRANT 24179(05) RIGHT OF WAY	Div. 4	US064	0.100 Mi.	Let 10/2011 FFY 2012	US-64 OVER AN UNNAMED CR, APPROX 5.5 MI EAST OF THE ALFALFA C/L RW FOR 24179(04)	\$159,000
GRANT 24179(06) UTILITIES	Div. 4	US064	0.100 Mi.	Let 10/2011 FFY 2012	US-64 OVER AN UNNAMED CR, APPROX 5.5 MI EAST OF THE ALFALFA C/L UT FOR 24179(04)	\$159,000
HARPER 20935(04) BRIDGE PAINTING	Div. 6		0.000 Mi.	Let 03/2012 FFY 2012	DIVISION 6 BRIDGE PAINTING PROJECTS	\$750,000
HARPER 21724(04) JOINT SEAL/REPAIR	Div. 6		0.000 Mi.	Let 03/2012 FFY 2012	Bridge Paint/Joint (SITES TO BE DETERMINED) (formerly # J2-1724(083)	\$250,000
HARPER 23274(09) BRIDGE WATER PROOF SEAL	Div. 6		0.000 Mi.	Let 04/2012 FFY 2012	DIVISION 6 SILANE PROJECTS (WATERPROOFING SEAL)	\$53,000
HARPER 27002(05) SAFETY IMPROVEMENT	Div. 6		0.000 Mi.	Let 04/2012 FFY 2012	DIVISION SIX SAFETY IMPROVEMENTS(SITES TO BE DETERMINED)	\$265,000
HASKELL 23101(04) BRIDGE & APPROACHES	Div. 1	SH009	0.020 Mi.	Let 02/2012 FFY 2012	SH-9, OVER SNAKE CREEK, 5.5 MILES EAST OF JCT SH-2.	\$3,768,300



# 8 YEAR CONSTRUCTION WORK PLAN REPORT

WorkPlanBook.rpt

HASKELL 23102(04) BRIDGE & APPROACHES	Div. 1 SH009	0.020 Mi.	Let 02/2012 FFY 2012	SH-9, OVER KINGS CREEK, 1 MILE EAST OF JCT SH-2	\$2,486,336
KINGFISHER 24211(06) RIGHT OF WAY	Div. 4 SH051	7.530 Mi.	Let 10/2011 FFY 2012	SH-51 FROM SH-132 EAST TO US-81 RW FOR 24211(04)(05)	\$318,000
KINGFISHER 24211(07) UTILITIES	Div. 4 SH051	7.530 Mi.	Let 10/2011 FFY 2012	SH-51 FROM SH-132 EAST TO US-81 UT FOR 24211(04)(05)	\$318,000
KIOWA 20806(05) RIGHT OF WAY	Div. 5 SH009	0.040 Mi.	Let 03/2012 FFY 2012	SH-9: OVER ELK CREEK, 12.0, 12.4, & 12.7 MIS EAST OF GREER C/LRW 20806(04)	\$242,480
KIOWA 20806(06) UTILITIES	Div. 5 SH009	0.040 Mi.	Let 03/2012 FFY 2012	SH-9: OVER ELK CREEK, 12.0, 12.4, & 12.7 MIS EAST OF GREER C/LUT FOR 20806(04) SMC=80/20	\$210,384
KIOWA 23244(05) RIGHT OF WAY	Div. 5 SH054	0.020 Mi.	Let 12/2011 FFY 2012	SH-54: OVER RAINY MTN AND TWO UNNAMED CREEKS, 5.2, 5.5 AND 6.0 MILESNORTH OF THE SH-19 EAST JCT. RW FOR 23244 (04)	\$525,604
KIOWA 23244(06) UTILITIES	Div. 5 SH054	0.020 Mi.	Let 12/2011 FFY 2012	SH-54: OVER RAINY MTN AND TWO UNNAMED CREEKS, 5.2, 5.5 AND 6.0 MILESNORTH OF THE SH-19 EAST JCT. UT FOR: 23244(04)	\$405,864
KIOWA 23400(05) RIGHT OF WAY	Div. 5 SH054	0.500 Mi.	Let 12/2011 FFY 2012	SH-54 OVER AN UNNAMED CREEK APPROX. 1.4 MILE SOUTH OF JCT SH-54/SH-9(RW FOR 23400(04))	\$242,480
KIOWA 23400(06) UTILITIES	Div. 5 SH054	0.500 Mi.	Let 12/2011 FFY 2012	SH-54 OVER AN UNNAMED CREEK APPROX. 1.4 MILE SOUTH OF JCT SH-54/SH-9(UT FOR 23400(04)) SMC 80/20	\$174,900
LEFLORE 24213(05) RIGHT OF WAY	Div. 2 SH063	8.000 Mi.	Let 03/2012 FFY 2012	SH-63 FROM TALIHINA EAST 8.0 MI RW FOR 24213(04)	\$1,060,000
LEFLORE 24213(06) UTILITIES	Div. 2 SH063	8.000 Mi.	Let 03/2012 FFY 2012	SH-63 FROM TALIHINA EAST 8.0 MI UT FOR 24213(04)	\$212,000
LEFLORE 26347(05) RIGHT OF WAY	Div. 2 US059	0.100 Mi.	Let 05/2012 FFY 2012	US-59: OVER SHAWNEE CR, 2.6 MI WEST & NORTH OF US-259 RW FOR 26347(04)	\$212,000
LEFLORE 26347(06) UTILITIES	Div. 2 US059	0.100 Mi.	Let 05/2012 FFY 2012	US-59: OVER SHAWNEE CR, 2.6 MI WEST & NORTH OF US-259 UT FOR 26347(04)	\$53,000
LINCOLN 24180(08) WIDEN, RESURFACE & BRIDGE	Div. 3 US177	0.740 Mi.	Let 11/2011 FFY 2012	US-177 OVER SPRING CREEK & DEEP FORK NORTH CANADIAN RIVER, 0.24 & 0.53 MI NORTH OF SH-66 (PENDING TRIBAL/BIA FUNDS)	\$4,102,200
LINCOLN 26787(04) BRIDGE & APPROACHES	Div. 3 SH066	0.680 Mi.	Let 11/2011 FFY 2012	SH-66 OVER DEEP FORK NORTH CANADIAN RIVER, 7.7 MI EAST OF OKLAHOMA C/L (PENDING TRIBAL/BIA FUNDS)	\$3,180,000
LOGAN 24216(05) RIGHT OF WAY	Div. 4 SH074	0.100 Mi.	Let 10/2011 FFY 2012	SH-74 OVER SKELETON CR, APPROX 13.5 MI NORTH OF SH-33 RW FOR 24216(04)	\$159,000
LOGAN 24216(06) UTILITIES	Div. 4 SH074	0.100 Mi.	Let 10/2011 FFY 2012	SH-74 OVER SKELETON CR, APPROX 13.5 MI NORTH OF SH-33 UT FOR 24216(04)	\$159,000
LOVE 10147(08) RIGHT OF WAY	Div. 7 SH032	4.400 Mi.	Let 01/2012 FFY 2012	SH-32: BEG APPROX 4.0 MILE EAST OF SH-96 & EXT. EAST 4.4 MILE(RW FOR 10147(05))	\$632,231
LOVE 20964(04) BRIDGE & APPROACHES	Div. 7 SH032	0.500 Mi.	Let 02/2012 FFY 2012	SH-32: OVER HICKORY CREEK, 8.0 MILES EAST OF MARIETTA	\$4,770,000
LOVE 23123(04) BRIDGE & APPROACHES	Div. 7 US077	0.340 Mi.	Let 01/2012 FFY 2012	US-77 OVER HICKORY CR. AND S. BRANCH HICKORY CR BEGIN APPROX 6.7 MIN OF SH-32, EXTEND N. 0.34 MIS.	\$4,725,000
LOVE 23124(04) BRIDGE & APPROACHES	Div. 7 SH032	0.100 Mi.	Let 11/2011 FFY 2012	SH-32 OVER COFFEE POT CREEK APPROX. 3.27 MILE EAST OF SH-89.	\$2,782,091
MAJOR 10067(08) GRADE & DRAIN	Div. 6 US412	2.040 Mi.	Let 07/2012 FFY 2012	SH-15/US-412: FR WOODWARD C/L EXT. EAST.(NEW PARALLEL LANES)	\$3,295,207
MAJOR 10067(09) SURFACE	Div. 6 US412	2.040 Mi.	Let 07/2012 FFY 2012	SH-15/US-412: FR WOODWARD C/L EXT. EAST(SURFACING FOR 10067(08))	\$2,755,437
MAJOR 12569(05) RIGHT OF WAY	Div. 6 SH008	5.300 Mi.	Let 11/2011 FFY 2012	SH-8: FR US 412 NORTH TO ALFALFA C/LRW FOR 12569(04)	\$1,179,785
MAJOR 17358(10) GRADE,DRAINING,BRIDGE & SURFACE	Div. 6 US412	3.680 Mi.	Let 07/2012 FFY 2012	US-412: FR 0.44 MILES EAST OF JCT US-281, EXTEND EAST APPROX 3.7 MILES	\$8,307,183

# 8 YEAR CONSTRUCTION WORK PLAN REPORT

WorkPlanBook.rpt

MARSHALL 18835(05) RIGHT OF WAY	Div. 2 US070	4.800 Mi.	Let 07/2012 FFY 2012	US-70: MADILL BYPASS - 5 LANE FROM SH-199 EAST 4.8 MILES 18835(04,07,08)	RW FOR	\$2,862,000
MARSHALL 18835(06) UTILITIES	Div. 2 US070	4.800 Mi.	Let 07/2012 FFY 2012	US-70: MADILL BYPASS - 5 LANE FROM SH-199 EAST 4.8 MILES 18835(04,07,08)	UT FOR SMC=80/20	\$106,000
MARSHALL 24410(05) RIGHT OF WAY	Div. 2 SH199	5.140 Mi.	Let 06/2012 FFY 2012	SH-199: FROM 0.3 MI EAST OF MADILL EAST 5.14 MI FFY 2012	RW FOR 24410(04)	\$681,050
MARSHALL 24410(06) UTILITIES	Div. 2 SH199	5.140 Mi.	Let 06/2012 FFY 2012	SH-199: FROM 0.3 MI EAST OF MADILL EAST 5.14 MI FFY 2012	UT FOR 24410(04)	\$265,000
MAYES 21910(04) BRIDGE & APPROACHES	Div. 8 SH028	0.150 Mi.	Let 04/2012 FFY 2012	SH-28: OVER BIG CABIN CREEK APPROX. 7.5 MILE EAST OF JCT OF SH-28/US-69.		\$7,950,000
MAYES 21911(04) BRIDGE & APPROACHES	Div. 8 SH082	0.160 Mi.	Let 09/2012 FFY 2012	SH-82: OVER GRAND RIVER, APPROX. 2.7 MILES NORTH OF JCT. OF SH-82/SH-20		\$6,784,000
MAYES 24235(05) RIGHT OF WAY	Div. 8 SH069A	0.500 Mi.	Let 11/2011 FFY 2012	SH-69A: OVER PRYOR CREEK, 4.2 MILES EAST OF US-69 (RW FOR 2423504) FFY 2012		\$93,280
MAYES 24235(06) UTILITIES	Div. 8 SH069A	0.500 Mi.	Let 11/2011 FFY 2012	SH-69A OVER PRYOR CREEK, 4.2 MILES EAST OF US-69 FFY 2012	UT FOR 24235(04)	\$1,316,017
MCCLAIN 01964(08) UTILITIES	Div. 3 SH076	2.100 Mi.	Let 03/2012 FFY 2012	SH-76: FROM 0.1 MI SOUTH OF SH-74B, NORTH TO US-62 NEAR BLANCHARD (UT FOR 01964(06)(09))		\$643,155
MCCLAIN 01964(12) RIGHT OF WAY	Div. 3 SH076	2.100 Mi.	Let 03/2012 FFY 2012	SH 76: FROM 0.1 MI SOUTH OF SH-74B, NORTH TO US-62 NEAR BLANCHARD (RW FOR 01964(06)(09))		\$375,551
MCCLAIN 24142(04) WIDEN, RESURFACE & BRIDGE	Div. 3 SH039	5.600 Mi.	Let 02/2012 FFY 2012	SH-39: FROM 1.78 MI EAST OF SH-24, EAST TO US-77 IN PURCELL FFY 2012		\$11,183,000
MCINTOSH 21730(05) RIGHT OF WAY	Div. 1 SH009	0.200 Mi.	Let 01/2012 FFY 2012	SH-9: OVER RR, .4 MI. SE OF US-69B JCT(RW FOR: 21730 (04)) FFY 2012		\$328,600
MCINTOSH 21730(06) UTILITIES	Div. 1 SH009	0.200 Mi.	Let 01/2012 FFY 2012	SH-9: OVER RR, .4 MI. SE OF US-69B JCT.(UT FOR: 21730 (04)) FFY 2012		\$275,600
MCINTOSH 21731(05) RIGHT OF WAY	Div. 1 US266	0.200 Mi.	Let 02/2012 FFY 2012	US-266: OVER PUTTY CREEK, 4.7 MI. E OF OKMULGEE C/L(RW FOR: 20731 (04)) FFY 2012		\$120,840
MCINTOSH 21731(06) UTILITIES	Div. 1 US266	0.200 Mi.	Let 02/2012 FFY 2012	US-266: OVER PUTTY CREEK, 4.7 MI. E OF OKMULGEE C/L(UT FOR: 20731 (04)) FFY 2012		\$132,924
MCINTOSH 27225(05) RIGHT OF WAY	Div. 1 US266	0.500 Mi.	Let 01/2012 FFY 2012	US-266: OVER WAYNE CREEK, 6.2 MILES EAST OF OKMULGEE COUNTY LINE RW FOR 27037(04)		\$196,100
MCINTOSH 27225(06) UTILITIES	Div. 1 US266	0.500 Mi.	Let 01/2012 FFY 2012	US-266: OVER WAYNE CREEK, 6.2 MILES EAST OF OKMULGEE COUNTY LINE UT FOR 27037(04)		\$116,600
MURRAY 20303(04) GRADE, DRAIN & SURFACE	Div. 7 SH077D	1.800 Mi.	Let 02/2012 FFY 2012	SH-77D: JUST S. OF US-77, EXT SOUTHEASTERLY 1.8 MILES TO FALLSCREEK ASSEMBLY SMC=80/20		\$6,198,696
MUSKOGEE 23105(09) BRIDGE WATER PROOF SEAL	Div. 1	0.100 Mi.	Let 04/2012 FFY 2012	DIVISION WIDE (BRIDGE WATERPROOF SEAL), FOR DIVISION (1) SILANE FFY 2012		\$53,000
NOBLE 20311(10) SURFACE	Div. 4 US064	4.500 Mi.	Let 03/2012 FFY 2012	US-64 BEG APPROX 7.0 M. E. OF BOUNDARY ST. IN PERRY & EXT E. 4.5 MI. TO US-177 JCT (BILLS CORNER) SURFACING FOR 20311(07)		\$7,112,600
NOBLE 21861(04) BRIDGE & APPROACHES	Div. 4 US077	0.070 Mi.	Let 01/2012 FFY 2012	US-77: OVER BLACK BEAR CREEK APPROX. 4.2 MILE NORTH OF JCT OF US-77/US-64		\$1,579,927
NOBLE 23306(09) BRIDGE WATER PROOF SEAL	Div. 4	0.100 Mi.	Let 03/2012 FFY 2012	DIVISION WIDE BRIDGE WATERPROOF SEAL FOR DIVISION (4) SILANE FFY 2012		\$106,000
NOBLE 23316(04) BRIDGE PAINTING	Div. 4	0.100 Mi.	Let 03/2012 FFY 2012	DIVISION (4): BRIDGE PAINTING PROJECTS FFY 2012		\$1,060,000
NOBLE 24237(05) RIGHT OF WAY	Div. 4 SH164	0.100 Mi.	Let 10/2011 FFY 2012	SH-164 OVER EAST WARREN CR, 1.3 MI EAST OF THE GARFIELD C/L RW FOR 24237(04)		\$116,083
NOBLE 24237(06) UTILITIES	Div. 4 SH164	0.100 Mi.	Let 10/2011 FFY 2012	SH-164 OVER EAST WARREN CR, 1.3 MI EAST OF THE GARFIELD C/L UT FOR 24237(04)		\$116,083

# 8 YEAR CONSTRUCTION WORK PLAN REPORT

WorkPlanBook.rpt

NOBLE 24248(05) RIGHT OF WAY	Div. 4 SH015	0.100 Mi.	Let 10/2011 FFY 2012	SH-15 OVER TWO UNNAMED CREEKS, 8.1 AND 8.4 MIS E. OF THE GARFIELD C/L RW FOR 24248(04)	\$318,000
NOBLE 24248(06) UTILITIES	Div. 4 SH015	0.100 Mi.	Let 10/2011 FFY 2012	SH-15 OVER TWO UNNAMED CREEKS, 8.1 AND 8.4 MIS E. OF THE GARFIELD C/L UT FOR 24248(04)	\$318,000
NOBLE 24249(05) RIGHT OF WAY	Div. 4 SH156	0.100 Mi.	Let 10/2011 FFY 2012	SH-156 OVER DEADMAN CR, 0.8 MI SOUTH OF THE KAY C/L RW FOR 24249(04)	\$159,000
NOBLE 24249(06) UTILITIES	Div. 4 SH156	0.100 Mi.	Let 10/2011 FFY 2012	SH-156 OVER DEADMAN CR, 0.8 MI SOUTH OF THE KAY C/L UT FOR 24249(04)	\$159,000
NOWATA 23129(04) BRIDGE & APPROACHES	Div. 8 US169	0.100 Mi.	Let 05/2012 FFY 2012	US-169: OVER CALIFORNIA CREEK, APPROX. 3.5 MILES NORTH OF JCT. US-169/US-60	\$1,811,540
NOWATA 24252(05) RIGHT OF WAY	Div. 8 SH028	0.500 Mi.	Let 11/2011 FFY 2012	SH-28: OVER THE VERDIGRIS RIVER, 1.0 MILE EAST OF US-169RW FOR 24252(04)	\$215,180
NOWATA 24252(06) UTILITIES	Div. 8 SH028	0.500 Mi.	Let 11/2011 FFY 2012	SH-28: OVER THE VERDIGRIS RIVER, 1.0 MILE EAST OF US-169UT FOR 24252(04)	\$143,100
NOWATA 24269(05) RIGHT OF WAY	Div. 8 US060	5.150 Mi.	Let 11/2011 FFY 2012	US-60 BEG AT WASHINGTON C/L & EXTEND EAST APPROX. 5.15 MILE.(RW FOR 24269(04)	\$848,000
NOWATA 24269(06) UTILITIES	Div. 8 US060	5.150 Mi.	Let 11/2011 FFY 2012	US-60 BEG AT WASHINGTON C/L & EXTEND EAST APPROX. 5.15 MILE.(UT FOR 24269(04)(OK084)	\$1,469,072
NOWATA 24750(05) RIGHT OF WAY	Div. 8 US169	0.250 Mi.	Let 04/2012 FFY 2012	US-169: HICKORY CREEK,13.5 MILES NORTH OF JCT. US-60	\$53,000
NOWATA 24750(06) UTILITIES	Div. 8 US169	0.250 Mi.	Let 04/2012 FFY 2012	US-169: HICKORY CREEK,13.5 MILES NORTH OF JCT. US-60	\$53,000
OKFUSKEE 27140(04) BRIDGE REPAIR	Div. 3 IS040	0.020 Mi.	Let 04/2012 FFY 2012	I-40: COUNTY ROAD UNDER I-40	\$180,200
OKLAHOMA 14964(04) GRADE,DRAINING,BRIDGE & SURFACE	Div. 4 SH074	1.500 Mi.	Let 11/2011 FFY 2012	SH-74: FR NORTH OF MEMORIAL NORTH TO 0.5 MILES NORTH OFNW 150TH ST (FULL CONTROL ACCESS AND INTERCHANGE) SMC=80/20	\$27,183,871
OKLAHOMA 17428(51) RECONSTRUCT-ADDED LANES	Div. 4 IS040	0.100 Mi.	Let 04/2012 FFY 2012	I-40 CROSSTOWN: U.P. & BNSF RR PERMANENT INTERCHANGE TRACKS AT NE 4TH & SUNNLANE	\$15,600,000
OKLAHOMA 17428(52) RECONSTRUCT-ADDED LANES	Div. 4 IS040	0.100 Mi.	Let 04/2012 FFY 2012	I-40 CROSSTOWN: BNSF RIVERSIDE CONNECTION TRACKS, FROM I-35 TO THE NEW PERMANENT INTERCHANGE TRACK SITE	\$6,500,000
OKLAHOMA 17428(58) GRADE,DRAINING,BRIDGE & SURFACE	Div. 4 IS040	0.750 Mi.	Let 04/2012 FFY 2012	I-40 CROSSTOWN: WP 3.4, GR, DR, BR & SURFACE FROM AGNEW WEST 0.7 MI	\$18,905,000
OKLAHOMA 20324(05) RIGHT OF WAY	Div. 4 IS040	2.000 Mi.	Let 10/2011 FFY 2012	I-40: FR MILE MARKER 165 TO 167, LN ADDS & RECONSTRUCTION OF CHOCTAW RD INTERCHANGE (RW FOR 20324(04))	\$2,120,000
OKLAHOMA 20324(06) UTILITIES	Div. 4 IS040	2.000 Mi.	Let 10/2011 FFY 2012	I-40: FR MILE MARKER 165 TO 167, LN ADDS & RECONSTRUCTION OF CHOCTAW RD INTERCHANGE (UT FOR 20324(04))	\$1,060,000
OKLAHOMA 26457(04) STRIPING & PAVEMENT MARKING	Div. 4	0.000 Mi.	Let 01/2012 FFY 2012	OKLAHOMA CITY: INSTALL PAVEMENT MARKINGS ON THE INTERSTATE HGIHWAYS AT VARIOUS LOCATION IN THE OKC METRO AREA	\$649,075
OKMULGEE 20908(04) PAVEMENT REHABILITATION	Div. 1 IS040	4.310 Mi.	Let 02/2012 FFY 2012	I-40: FR MILE POST 233.39 TO 237.70(WESTBOUND ONLY)	\$11,315,500
OKMULGEE 21739(05) RIGHT OF WAY	Div. 1 US266	0.200 Mi.	Let 02/2012 FFY 2012	US-266: OVER HOFFMAN CREEK APPROX. 9.0 MI. EAST OF US-62(RW FOR 212739(04))	\$116,070
OKMULGEE 21739(06) UTILITIES	Div. 1 US266	0.200 Mi.	Let 02/2012 FFY 2012	US-266: OVER HOFFMAN CREEK APPROX 9.0 MI. EAST OF US-62(UT FOR 21739(04))	\$127,677
OKMULGEE 23106(04) BRIDGE & APPROACHES	Div. 1 SH016	0.030 Mi.	Let 01/2012 FFY 2012	SH-16: OVER SALT CREEK, 4.2 MILES EAST OF CREEK CO. LINE	\$2,965,350
OKMULGEE 24369(07) UTILITIES	Div. 1 US075A	8.000 Mi.	Let 11/2011 FFY 2012	US-75A BEG AT JCT US-75A/SH-16 & EXTEND NORTH 8.0 MILE TO THE CREEK C/L.(UT FOR 24369(04)(05))	\$1,750,893
OKMULGEE 27034(04) BRIDGE PAINTING	Div. 1 IS040	0.040 Mi.	Let 02/2012 FFY 2012	I-40: COUNTY BRIDGE OVER/I-40 UNDER, 2.6 MILES EAST OF OKFUSKEE COUNTY LINE	\$164,300

# 8 YEAR CONSTRUCTION WORK PLAN REPORT

WorkPlanBook.rpt

OSAGE 21913(04) BRIDGE & APPROACHES	Div. 8 SH018	0.050 Mi.	Let 06/2012 FFY 2012	SH-18: OVER LOST MAN CREEK, APPROX. 2.0 MILES NORTH OF JCT. OF SH-18/US-60	\$1,258,220
OSAGE 24261(05) RIGHT OF WAY	Div. 8 SH099	0.500 Mi.	Let 11/2011 FFY 2012	SH-99: OVER AN ABANDONED RR, 11.6 MILES NORTH OF SH-20RW FOR 24261(04)	\$106,000
OSAGE 24261(06) UTILITIES	Div. 8 SH099	0.500 Mi.	Let 11/2011 FFY 2012	SH-99: OVER AN ABANDONED RR, 11.6 MILES NORTH OF SH-20UT FOR 24261(04)	\$106,000
OSAGE 24262(05) RIGHT OF WAY	Div. 8 SH018	0.500 Mi.	Let 11/2011 FFY 2012	SH-18: OVER SALT CREEK, 2.0 MILES NORTH OF THE PAWNEE C/LRW FOR 24262(04)	\$106,000
OSAGE 24262(06) UTILITIES	Div. 8 SH018	0.500 Mi.	Let 11/2011 FFY 2012	SH-18: OVER SALT CREEK, 2.0 MILES NORTH OF THE PAWNEE C/LUT FOR 24262(04)	\$106,000
OSAGE 24263(05) RIGHT OF WAY	Div. 8 SH099	0.500 Mi.	Let 11/2011 FFY 2012	SH-99: OVER BIRCH CREEK, 1.4 MILES SOUTH OF SOUTH SH-11RW FOR 24263(04)	\$106,000
OSAGE 24263(06) UTILITIES	Div. 8 SH099	0.500 Mi.	Let 11/2011 FFY 2012	SH-99: OVER BIRCH CREEK, 1.4 MILES SOUTH OF SOUTH SH-11UT FOR 24263(04)	\$106,000
OSAGE 24264(05) RIGHT OF WAY	Div. 8 SH099	0.500 Mi.	Let 11/2011 FFY 2012	SH-99: OVER ROCK CREEK, 6.6 MILES NORTH OF US-60RW FOR 24264(04)	\$106,000
OSAGE 24264(06) UTILITIES	Div. 8 SH099	0.500 Mi.	Let 11/2011 FFY 2012	SH-99: OVER ROCK CREEK, 6.6 MILES NORTH OF US-60UT FOR 24264(04)	\$106,000
OSAGE 24287(04) GRADE, DRAINING, BRIDGE & SURFACE	Div. 8 US060	5.770 Mi.	Let 09/2012 FFY 2012	US-60: BEGIN APPROX 2.0 MILES EAST OF JCT US-60/SH-99 & EXTEND EAST 5.77 MILES	\$13,250,000
OTTAWA 21918(04) BRIDGE & APPROACHES	Div. 8 SH010	0.050 Mi.	Let 07/2012 FFY 2012	SH-10: OVER SYCAMORE CREEK, APPROX. 8.3 MILES NORTH OF THE DELAWARE COUNTY LINE	\$2,070,180
OTTAWA 24272(05) RIGHT OF WAY	Div. 8 SH010	0.500 Mi.	Let 01/2012 FFY 2012	SH-10: OVER SPRING RIVER, 3.7 MILES WEST OF SH-10CRW FOR 24272(04) (TIED W/ 2427805)	\$265,000
OTTAWA 24272(06) UTILITIES	Div. 8 SH010	0.500 Mi.	Let 01/2012 FFY 2012	SH-10: OVER SPRING RIVER, 3.7 MILES WEST OF SH-10CUT FOR 24272(04) (TIED W/ 2427806)	\$265,000
OTTAWA 24273(05) RIGHT OF WAY	Div. 8 US060	0.500 Mi.	Let 01/2012 FFY 2012	US-60: OVER HORSE CREEK, 2.6 MILES NORTH OF THE DELAWARE C/LRW FOR 24273(04)	\$106,000
OTTAWA 24273(06) UTILITIES	Div. 8 US060	0.500 Mi.	Let 01/2012 FFY 2012	US-60: OVER HORSE CREEK, 2.6 MILES NORTH OF THE DELAWARE C/LUT FOR 24273(04)	\$106,000
OTTAWA 24274(05) RIGHT OF WAY	Div. 8 US059	0.500 Mi.	Let 01/2012 FFY 2012	US-59 OVER HORSE CR. TRIB, 4.5 MI N.W. OF THE DELAWARE C/LRW FOR 24274(04)	\$106,000
OTTAWA 24274(06) UTILITIES	Div. 8 US059	0.500 Mi.	Let 01/2012 FFY 2012	US-59 OVER HORSE CR. TRIB, 4.5 MI N.W. OF THE DELAWARE C/LUT FOR 24274(04)	\$106,000
OTTAWA 24275(05) RIGHT OF WAY	Div. 8 SH137	0.500 Mi.	Let 01/2012 FFY 2012	SH-137: OVER AN UNNAMED CREEK, 4.0 MILES NORTH OF US-60RW FOR 24275(04)	\$106,000
OTTAWA 24275(06) UTILITIES	Div. 8 SH137	0.500 Mi.	Let 01/2012 FFY 2012	SH-137: OVER AN UNNAMED CREEK, 4.0 MILES NORTH OF US-60UT FOR 24275(04)	\$106,000
OTTAWA 24276(05) RIGHT OF WAY	Div. 8 SH125	0.500 Mi.	Let 01/2012 FFY 2012	SH-125 OVER AN UNNAMED CR, 3.8 MI NORTH OF US-60RW FOR 24276(04)	\$106,000
OTTAWA 24276(06) UTILITIES	Div. 8 SH125	0.500 Mi.	Let 01/2012 FFY 2012	SH-125 OVER AN UNNAMED CR, 3.8 MI NORTH OF US-60UT FOR 24276(04)	\$106,000
OTTAWA 24277(05) RIGHT OF WAY	Div. 8 SH010C	0.500 Mi.	Let 01/2012 FFY 2012	SH-10C OVER LOST CR, 3.3 MI EAST OF SH-10RW FOR 24277(04)	\$371,000
OTTAWA 24277(06) UTILITIES	Div. 8 SH010C	0.500 Mi.	Let 01/2012 FFY 2012	SH-10C OVER LOST CR, 3.3 MI EAST OF SH-10UT FOR 24277(04)	\$371,000
OTTAWA 24278(05) RIGHT OF WAY	Div. 8 SH010	0.500 Mi.	Let 01/2012 FFY 2012	SH-10 OVER SPRING RIVER O'FLOW, 3.5 MI WEST OF SH-10CRW FOR 24278(04) (TIED W/ 2427205)	\$106,000
OTTAWA 24278(06) UTILITIES	Div. 8 SH010	0.500 Mi.	Let 01/2012 FFY 2012	SH-10 OVER SPRING RIVER O'FLOW, 3.5 MI WEST OF SH-10CUT FOR 24278(04) (TIED W/ 2427206)	\$106,000

# 8 YEAR CONSTRUCTION WORK PLAN REPORT

WorkPlanBook.rpt

PAWNEE 20896(04) BRIDGE & APPROACHES	Div. 8 US064	0.020 Mi.	Let 09/2012 FFY 2012	US-64: OVER PANTHER CREEK, 0.9 MILES EAST OF NOBLE COUNTY LINE (TIED W/ 2089804) SMC=80/20	\$1,123,600
PAWNEE 20898(04) BRIDGE REPAIR	Div. 8 US064	0.010 Mi.	Let 09/2012 FFY 2012	US-64: OVER AN UNNAMED CREEK, 1.9 MILES EAST OF NOBLE COUNTY LINE (BOX STR) (TIED W/ 20896(04))	\$341,850
PAWNEE 24321(05) RIGHT OF WAY	Div. 8 US064	0.500 Mi.	Let 01/2012 FFY 2012	US-64 OVER AN UNNAMED CR, 2.5 MI EAST OF SH-99RW FOR 24321(04)	\$106,000
PAWNEE 24321(06) UTILITIES	Div. 8 US064	0.500 Mi.	Let 01/2012 FFY 2012	US-64 OVER AN UNNAMED CR, 2.5 MI EAST OF SH-99UT FOR 24321(04)	\$106,000
PAWNEE 24323(05) RIGHT OF WAY	Div. 8 US064	5.600 Mi.	Let 11/2011 FFY 2012	US-64 FROM 6.5 MI EAST OF SH-18 EAST 5.6 MI TO SH-99ROW FOR 24323(04)	\$954,000
PAWNEE 24323(06) UTILITIES	Div. 8 US064	5.600 Mi.	Let 11/2011 FFY 2012	US-64 FROM 6.5 MI EAST OF SH-18 EAST 5.6 MI TO SH99UT FOR 24323(04)	\$318,000
PAYNE 20331(04) GRADE,DRAINING,BRIDGE & SURFACE	Div. 4 SH033	2.500 Mi.	Let 01/2012 FFY 2012	SH-33: FR 7.9 MILES E. OF THE LOGAN/PAYNE C/L E. 2.5 MILES TO US 177 NORTH (5-LANE)	\$11,919,700
PAYNE 20332(04) GRADE,DRAINING,BRIDGE & SURFACE	Div. 4 US177	2.210 Mi.	Let 02/2012 FFY 2012	US-177: FROM THE LINCOLN C/L N. TO THE PERKINS CITY LIMITS, INCLUDES BRIDGE REPLACEMENTS AT THE CIMARRON RIVER & DUGOUT CREEK	\$7,349,237
PAYNE 24330(05) RIGHT OF WAY	Div. 4 SH051	0.100 Mi.	Let 10/2011 FFY 2012	SH-51: EASTBOUND OVER HARRINGTON CR, 6.8 MI WEST OF US-177 RW FOR 24330(04)	\$159,000
PAYNE 24330(06) UTILITIES	Div. 4 SH051	0.100 Mi.	Let 10/2011 FFY 2012	SH-51: EASTBOUND OVER HARRINGTON CR, 6.8 MI WEST OF US-177 UT FOR 24330(04)	\$159,000
PITTSBURG 24331(05) RIGHT OF WAY	Div. 2 SH031	2.950 Mi.	Let 02/2012 FFY 2012	SH-31 FROM 1.13 MI EAST OF MCALESTER, EAST 2.95 MI RW FOR 24331(04)	\$424,000
PITTSBURG 24331(06) UTILITIES	Div. 2 SH031	2.950 Mi.	Let 02/2012 FFY 2012	SH-31 FROM 1.13 MI EAST OF MCALESTER, EAST 2.95 MI UT FOR 24331(04)	\$185,500
PITTSBURG 26348(05) RIGHT OF WAY	Div. 2 SH071	0.100 Mi.	Let 02/2012 FFY 2012	SH-71: OVER AN UNNAMED CR, 3.0 MI NORTH OF SH-31 RW FOR 26348(04)	\$212,000
PITTSBURG 26348(06) UTILITIES	Div. 2 SH071	0.100 Mi.	Let 02/2012 FFY 2012	SH-71: OVER AN UNNAMED CR, 3.0 MI NORTH OF SH-31 UT FOR 26348(04)	\$53,000
PONTOTOC 21842(04) BRIDGE & APPROACHES	Div. 3 SH099	0.200 Mi.	Let 11/2011 FFY 2012	SH-99 OVER CLEAR BOGGY CREEK, 1.54 MI SOUTH OF SH-3	\$1,378,000
PONTOTOC 21925(04) BRIDGE PAINTING	Div. 3	0.000 Mi.	Let 04/2012 FFY 2012	DIVISION 3: BRIDGE PAINT PROJECTS	\$700,000
PONTOTOC 21926(04) JOINT SEAL/REPAIR	Div. 3	0.000 Mi.	Let 04/2012 FFY 2012	DIVISION 3: BRIDGE JOINT SEAL/REPAIR PROJECTS	\$300,000
PONTOTOC 22973(10) BRIDGE WATER PROOF SEAL	Div. 3	0.000 Mi.	Let 04/2012 FFY 2012	DIVISION 3: BRIDGE WATER PROOFING SEAL (SILANE)	\$100,000
PONTOTOC 23286(05) RIGHT OF WAY	Div. 3 SH099	3.000 Mi.	Let 07/2012 FFY 2012	SH-99 OVER WALNUT & 2 UNNAMED CR, FROM 0.5 MI NORTH OF SH-99A, NORTH 3.0 MI (RW FOR 23286(04))	\$481,770
PONTOTOC 23286(06) UTILITIES	Div. 3 SH099	3.000 Mi.	Let 07/2012 FFY 2012	SH-99 OVER WALNUT & 2 UNNAMED CR, FROM 0.5 MI NORTH OF SH-99A, NORTH 3.0 MI (UT FOR 23286(04))	\$736,700
POTTAWATOMIE 05859(10) WIDEN & RESURFACE	Div. 3 SH018	3.850 Mi.	Let 11/2011 FFY 2012	SH-18: FROM COUNTY ROAD (EW-108), NORTH TO SH-62 IN MEEKER	\$9,942,800
PUSHMATAHA 23144(09) BRIDGE WATER PROOF SEAL	Div. 2	0.100 Mi.	Let 04/2012 FFY 2012	DIVISION WIDE (BRIDGE WATERPROOF SEAL), FOR DIVISION (2) SILANE	\$53,000
PUSHMATAHA 23145(05) JOINT SEAL/REPAIR	Div. 2	0.100 Mi.	Let 03/2012 FFY 2012	DIVISION ( 2) BRIDGE MAINTENANCE(JOINT SEAL/REPAIR)	\$1,060,000
PUSHMATAHA 26346(05) RIGHT OF WAY	Div. 2 US271	0.100 Mi.	Let 06/2012 FFY 2012	US-271: OVER KIAMICHI RIVER, APPROX 2.0 MI NORTH OF SH-3 RW FOR 26346(04)	\$445,200
PUSHMATAHA 26346(06) UTILITIES	Div. 2 US271	0.100 Mi.	Let 06/2012 FFY 2012	US-271: OVER KIAMICHI RIVER, APPROX 2.0 MI NORTH OF SH-3 UT FOR 26346(04)	\$53,000

# 8 YEAR CONSTRUCTION WORK PLAN REPORT

WorkPlanBook.rpt

ROGER MILLS 21702(04) BRIDGE & APPROACHES	Div. 5 SH033	0.050 Mi.	Let 11/2011 FFY 2012	SH-33: OVER NINE-MILE CR APPROX. 11.7 MI EAST OF SH-33/US-283 JCT	\$2,365,405
ROGERS 20315(05) RIGHT OF WAY	Div. 8 IS044	0.040 Mi.	Let 11/2011 FFY 2012	I-44: INTERCHANGE AT 163RD STREET IN THE CITY OF TULSA(RW FOR 20315(04) SMC= 80/20 IM EARMARK	\$4,558,000
ROGERS 20315(06) UTILITIES	Div. 8 IS044	0.040 Mi.	Let 11/2011 FFY 2012	I-44: INTERCHANGE AT 163RD STREETUT FOR 20315(04) SMC= 80/20 IM EARMARK	\$2,299,204
ROGERS 20899(04) BRIDGE & APPROACHES	Div. 8 SH066	0.160 Mi.	Let 09/2012 FFY 2012	SH-66: OVER VERDIGRIS RIVER & ROAD UNDER, 3.5 MILES NORTH OF I-44	\$7,460,301
ROGERS 21898(05) RIGHT OF WAY	Div. 8 IS044	0.100 Mi.	Let 01/2012 FFY 2012	I-44: EASTBOUND & WESTBOUND BRIDGES AT 177TH EAST AVE. (LYNN LANE) R/W FOR 21898(04) IM EARMARK	\$4,415,960
ROGERS 21898(06) UTILITIES	Div. 8 IS044	0.100 Mi.	Let 01/2012 FFY 2012	I-44: EASTBOUND & WESTBOUND BRIDGES AT 177TH EAST AVE. (LYNN LANE)UT FOR 21898(04) IM EARMARK	\$2,140,140
ROGERS 24121(05) RIGHT OF WAY	Div. 8 SH066	1.250 Mi.	Let 01/2012 FFY 2012	SH-66 FROM END SHOULDERS NORTHEAST APPROX. 1.25 MI. (0.75MI. IN CRAIG CO.), INCLUDING BOX REPLACEMENT	\$459,616
ROGERS 24121(06) UTILITIES	Div. 8 SH066	1.250 Mi.	Let 01/2012 FFY 2012	SH 66 FROM END SHOULDERS NORTHEAST APPROX. 1.25 MI. (.75 IN CRAIG CO.), INCLUDING BOX REPLACEMENT	\$268,392
SEQUOYAH 20913(05) RIGHT OF WAY	Div. 1 US064	1.000 Mi.	Let 02/2012 FFY 2012	US-64: OVER UP RAILROAD, 11.6 MILES EAST OF MUSKOGEE COUNTY LINEROW FOR 20913(04)	\$593,600
SEQUOYAH 20913(06) UTILITIES	Div. 1 US064	1.000 Mi.	Let 02/2012 FFY 2012	US-64: OVER UP RAILROAD, 11.6 MILES EAST OF MUSKOGEE COUNTY LINEUT FOR 20913(04)	\$137,800
STEPHENS 20328(05) BRIDGE REPAIR	Div. 7	0.000 Mi.	Let 06/2012 FFY 2012	DIVISION SEVEN BRIDGE PREVENTIVE MAINTENANCE (SITES TO BE DEFINED AT ALATER DATE)	\$920,001
STEPHENS 23125(09) BRIDGE WATER PROOF SEAL	Div. 7	0.000 Mi.	Let 04/2012 FFY 2012	DIVISION WIDE BRIDGE WATERPROOFING SEAL FOR DIVISION 7 (FFY 2012)	\$80,000
TEXAS 26240(05) RESURFACE	Div. 6 SH003	7.300 Mi.	Let 02/2012 FFY 2012	US-412: FROM 7.42 MI EAST OF US-54, EAST TO SH-94	\$350,000
TULSA 20925(04) BRIDGE REPAIR	Div. 8 US064	0.010 Mi.	Let 06/2012 FFY 2012	US-64: OVER EUCHEE CREEK, 6.4 MILES SOUTHEAST OF OSAGE COUNTY LINE (BOX STR)	\$636,000
TULSA 21901(04) BRIDGE PAINTING	Div. 8	0.000 Mi.	Let 03/2012 FFY 2012	BRIDGE PAINT/JOINT & REHAB ( LOCATED WITHIN THE WEST & NORTH LEGS OF IDL)	\$1,060,000
TULSA 21923(04) BRIDGE & APPROACHES	Div. 8 US075	0.050 Mi.	Let 06/2012 FFY 2012	US-75: OVER SOUTH DUCK CREEK, APPROX. 0.9 MILES NORTH OF THE OKMULGEE COUNTY LINE 80/20 SMC	\$5,830,000
TULSA 23169(05) PAVEMENT REHABILITATION	Div. 8	0.000 Mi.	Let 03/2012 FFY 2012	CONCRETE REHABILITATION PROJECTS WITHIN DIVISION 8(SITES TO BE SELECTEDLATER)	\$265,000
TULSA 23170(04) SAFETY IMPROVEMENT	Div. 8	0.000 Mi.	Let 08/2012 FFY 2012	SAFETY IMPROVEMENT PROJECTS WITHIN DIVISION 8(SITES TO BE SELECTED LATER)	\$106,000
TULSA 23185(09) BRIDGE WATER PROOF SEAL	Div. 8	0.000 Mi.	Let 03/2012 FFY 2012	2012 DIVISION 8 SILANE PROJECTS (BRIDGES TO BE DETERMINED LATER)	\$106,000
TULSA 24300(04) INTERCHANGE	Div. 8 US075	0.500 Mi.	Let 08/2012 FFY 2012	US-75 INTERCHANGE AT 116TH STREET NORTH	\$7,950,000
TULSA 26304(05) BRIDGE REHABILITATION	Div. 8 IS244	0.100 Mi.	Let 03/2012 FFY 2012	I-244: 1244/US75 EXIT TO 1ST STREET(NE CORNER OF IDL) IM EARMARK	\$6,700,715
TULSA 27053(05) RIGHT OF WAY	Div. 8 SH266	1.800 Mi.	Let 04/2012 FFY 2012	SH-266: FROM APPROX. 0.3 MI. EAST OF US169, EXT. EAST APPROX. 2.25 MILES(.45 MI. IN ROGERS CO.)	\$212,000
TULSA 27053(06) UTILITIES	Div. 8 SH266	1.800 Mi.	Let 04/2012 FFY 2012	SH-266: FROM APPROX. 0.3 MI. EAST OF US169, EXT. EAST APPROX. 2.25 MILES(.45 MI. IN ROGERS CO.)	\$212,000
TULSA 27066(05) RIGHT OF WAY	Div. 8 SH011	0.250 Mi.	Let 04/2012 FFY 2012	SH-11: DELAWARE CREEK, 11 MI. SOUTH OF WASHINGTON COUNTY LINE	\$53,000
TULSA 27066(06) UTILITIES	Div. 8 SH011	0.250 Mi.	Let 04/2012 FFY 2012	SH-11: DELAWARE CREEK, 11 MI. SOUTH OF WASHINGTON COUNTY LINE	\$53,000

# 8 YEAR CONSTRUCTION WORK PLAN REPORT

WorkPlanBook.rpt

WAGONER <b>10006(12)</b> GRADE,DRAINING,BRIDGE & SURFACE	Div. 1 SH051	1.770 Mi.	Let 01/2012 FFY 2012	SH-51: FR TAYLOR'S FERRY AREA 7.8 MI E OF JCT SH-51/US-69, EAST 1.77 MI INCL BRIDGE OVER GRAND RIVER (FT GIBSON LAKE) AT WAGONER/CHEROKEE C/L	\$12,000,000
WAGONER <b>16233(07)</b> BRIDGE PAINTING	Div. 1 US069	0.200 Mi.	Let 02/2012 FFY 2012	US 69 NORTHBOUND OVER MISSOURI PACIFIC & UNION PACIFIC RR, 1.5 MILES NORTHOF JCT SH 51. SMC 80/20	\$243,800
WASHINGTON <b>21903(04)</b> INTERSECT MODIF	Div. 8 US075	0.040 Mi.	Let 04/2012 FFY 2012	US-75: AT US-60 IN BARTLESVILLE 80/20 SMC	\$371,000
WASHINGTON <b>24242(05)</b> RIGHT OF WAY	Div. 8 US060	4.480 Mi.	Let 11/2011 FFY 2012	US-60 BEG APPROX 2.5 MILE EAST OF US-75, IN BARTLESVILLE, & EXT EAST APPROX4.48 MILE TO THE NOWATA C/L (RW FOR 24242(04))	\$730,960
WASHINGTON <b>24242(06)</b> UTILITIES	Div. 8 US060	4.480 Mi.	Let 11/2011 FFY 2012	US-60 BEG APPROX 2.5 MILE EAST OF US-75, IN BARTLESVILLE, & EXT EAST APPROX4.48 MILE TO THE NOWATA C/L (UT FOR 24242(04))	\$1,166,000
WOODS <b>24243(04)</b> BRIDGE & APPROACHES	Div. 6 US064	0.500 Mi.	Let 05/2012 FFY 2012	US-64 OVER WHITE HORSE CREEK APPROX. 9.0 MILE EAST OF JCT US-64/SH-50.	\$3,024,111
WOODWARD <b>10061(11)</b> SURFACE	Div. 6 US412	4.100 Mi.	Let 02/2012 FFY 2012	US-412: FR APPROX 10 MI EAST OF MOORELAND EAST 4.1 MILES (SURFACING FOR 10061(07))	\$5,931,395
WOODWARD <b>17457(18)</b> RIGHT OF WAY	Div. 6 US183	5.000 Mi.	Let 07/2012 FFY 2012	US-183/SH 3: FROM 5 MI. S.E. OF JCT. SH-50, EXT. S.E. 5 MI./R/W FOR 17457(16) (PARALLEL LANES)	\$851,323
WOODWARD <b>24159(05)</b> RIGHT OF WAY	Div. 6 SH015	4.700 Mi.	Let 04/2012 FFY 2012	SH-15 BEG APPROX. 1.8 MILE EAST OF THE ELLIS C/L & EXT EAST APPROX. 4.7 MI.(RW FOR 24159(07))	\$840,523





# 8 YEAR CONSTRUCTION WORK PLAN REPORT

WorkPlanBook.rpt

## Federal Fiscal Year 2013

ADAIR 16928(16) GRADE,DRAINING,BRIDGE & SURFACE	Div. 1 US059	4.950 Mi.	FFY 2013	US-59: FR 2 MILES NORTH OF WESTVILLE AND EXTEND NORTH 4.951 MILES.SURFACE FOR JP# 16928(09)	\$13,489,840
ALFALFA 20940(04) GRADE,DRAINING,BRIDGE & SURFACE	Div. 6 SH011	2.100 Mi.	FFY 2013	SH-11: OVER SALT FORK RIVER & OVERFLOW APPROX. 5.1,5.7, 6.4 & 6.8 MI. EASTOF THE JUNCTION OF SH-11/US-64 SMC 80/20	\$8,784,657
ALFALFA 21710(04) BRIDGE & APPROACHES	Div. 6 SH011	1.600 Mi.	FFY 2013	SH-11: OVER UNNAMED CREEKS APPROX. 3.8 & 4.7 MI EAST OFJCT. OF SH-11/US-64 80/20 SMC	\$2,359,159
ALFALFA 26493(04) BRIDGE & APPROACHES	Div. 6 US064	1.000 Mi.	FFY 2013	US-64 OVER EAST CLAY CR, 1.0 MI EAST OF SH-8	\$2,019,400
BEAVER 24067(05) RIGHT OF WAY	Div. 6 SH023	2.000 Mi.	FFY 2013	SH-23 FROM THE TEXAS ST. LINE NORTH 2.0 MIROW FOR 24067(04)	\$127,287
BECKHAM 20923(04) RESURFACE	Div. 5 IS040	5.000 Mi.	FFY 2013	I-40: FR MILE MARKER 4.0 TO 9.0 SMC=90/10	\$4,000,000
BECKHAM 23243(07) GRADE, DRAIN & SURFACE	Div. 5 SH030	1.000 Mi.	FFY 2013	SH-30: OVER NORTH FORK OF RED RIVER, 5.0 MI NORTH OF I-40(BRIDGE TIE-INS)	\$1,000,000
BECKHAM 24352(05) RIGHT OF WAY	Div. 5 SH152	4.000 Mi.	FFY 2013	SH-152 FROM SH-6 EAST 4.0 MI ROW FOR 24352(04)	\$218,000
BLAINE 24087(06) UTILITIES	Div. 5 US270	0.500 Mi.	FFY 2013	US-270 OVER THE NORTH CANADIAN RV, 10.2 MI EAST OF THE DEWEY C/LUT FOR 24087(04)	\$202,086
BRYAN 24389(05) RIGHT OF WAY	Div. 2 SH078	5.000 Mi.	FFY 2013	SH-78 FROM 20.45 MI NORTH & EAST OF THE TEXAS S/L, NORTH 5.0 MI RW FOR 24389(04)	\$681,250
BRYAN 24389(06) UTILITIES	Div. 2 SH078	5.000 Mi.	FFY 2013	SH-78 FROM 20.45 MI NORTH & EAST OF THE TEXAS S/L, NORTH 5.0 MI UT FOR 24389(04)	\$272,500
BRYAN 26231(04) BRIDGE & APPROACHES	Div. 2 US069B	0.100 Mi.	FFY 2013	US-69B: OVER MINERAL BAYOU CR, 0.5 MI SOUTH OF US-70	\$1,308,000
CADDO 12571(06) UTILITIES	Div. 7 US062	7.260 Mi.	Let 11/2012 FFY 2013	US-62: FR APACHE N. APPROX. 7.26 MI. TO NEW CONSTRUCTION S. OF SH-9.UT FOR 12571(04))	\$1,400,672
CADDO 24094(05) RIGHT OF WAY	Div. 7 SH009	5.600 Mi.	FFY 2013	SH-9 RECON. ON EXISTING ALIGN. FROM 5.65 MI WEST OF US-62 EAST TO US-62ROW FOR 24094(04)	\$1,090,000
CADDO 24094(06) UTILITIES	Div. 7 SH009	5.600 Mi.	FFY 2013	SH-9 RECON. ON EXISTING ALIGN. FROM 5.65 MI WEST OF US-62 EAST TO US-62UT FOR 24094(04)	\$926,500
CADDO 24414(04) GRADE, DRAIN & SURFACE	Div. 7 SH019	1.500 Mi.	FFY 2013	SH19: FROM 1.0 MI EAST OF THE KIOWA C/L EAST 1.5 MI(CURVE CORRECTION)	\$2,225,000
CANADIAN 04757(04) GRADE, DRAIN & SURFACE	Div. 4 SH004	3.000 Mi.	FFY 2013	SH 4: FR SH-66 IN YUKON NORTH TO WILSHIRE, 5 LANE FR SH-66 NORTH 0.75 MI THEN 2 LNE SECTION	\$5,450,000
CANADIAN 04757(05) BRIDGE & APPROACHES	Div. 4 SH004	0.340 Mi.	FFY 2013	SH-4 OVER THE N. CANDIAN RV, & 2 O'FLOWS 1.92, 2.13 & 2.26 MI NORTH OF SH-66 (WITHIN 04757(04)	\$2,725,000
CANADIAN 26360(05) RIGHT OF WAY	Div. 4 US281	0.500 Mi.	FFY 2013	US-281: OVER THE SOUTH CANADIAN RV AT THE CADDO C/L RW FOR 26360(04)	\$545,000
CANADIAN 26360(06) UTILITIES	Div. 4 US281	0.500 Mi.	FFY 2013	US-281: OVER THE SOUTH CANADIAN RV AT THE CADDO C/L UT FOR 26360(04)	\$545,000
CARTER 23291(04) BRIDGE & APPROACHES	Div. 7 SH053	0.150 Mi.	FFY 2013	SH-53 OVER CADDO CREEK APPROX. 6.0 MILE EAST OF SH-76.	\$3,768,921
CARTER 23294(04) BRIDGE & APPROACHES	Div. 7 SH053	0.100 Mi.	FFY 2013	SH-53 OVER CADDO CREEK OVERFLOW APPROX. 6.3 MILE EAST OF SH-76	\$2,631,533
CARTER 23295(04) BRIDGE & APPROACHES	Div. 7 SH053	0.100 Mi.	FFY 2013	SH-53 OVER BEAR CREEK APPROX. 6.5 MILE EAST OF SH-76.	\$2,593,824
CARTER 23296(04) BRIDGE & APPROACHES	Div. 7 SH053	0.050 Mi.	FFY 2013	SH-53 OVER CADDO CREEK OVERFLOW APPROX. 5.8 MILE EAST OF SH-76	\$545,000

# 8 YEAR CONSTRUCTION WORK PLAN REPORT

WorkPlanBook.rpt

CARTER 24104(05) RIGHT OF WAY	Div. 7 SH053	8.000 Mi.	FFY 2013	SH-53 FROM 4.76 MI WEST OF SH-76, EAST 8.0 MI ROW FOR 24104(04)	\$986,047
CARTER 24105(05) RIGHT OF WAY	Div. 7 SH053	0.500 Mi.	FFY 2013	SH-53 OVER WEST SPRING CR, 8.08 MI EAST OF SH-76ROW FOR 24105(04)	\$277,950
CARTER 24105(06) UTILITIES	Div. 7 SH053	0.500 Mi.	FFY 2013	SH-53 OVER WEST SPRING CR, 8.08 MI EAST OF SH-76UT FOR 24105(04)	\$327,000
CHEROKEE 10437(05) RIGHT OF WAY	Div. 1 SH051	0.750 Mi.	FFY 2013	SH-51: BEGIN AT US-62 JCT AND EXTEND SE 0.75 MI. (BARON FORK BR)RW FOR 10437(04)	\$545,000
CHEROKEE 10437(06) UTILITIES	Div. 1 SH051	0.750 Mi.	FFY 2013	SH-51: BEGIN AT US-62 JCT AND EXTEND SE 0.75 MI. (BARON FORK BR)UT FOR 10437(04)	\$152,600
CHEROKEE 21952(05) RIGHT OF WAY	Div. 1 SH082	2.000 Mi.	FFY 2013	SH-82: FROM 1.4 MI NORTH OF US-62/SH-51 JCT, NORTH 2.0 MI(4 LANE DIVIDED) (RW FOR: 21952 (04)	\$3,182,800
CHEROKEE 21952(06) UTILITIES	Div. 1 SH082	2.000 Mi.	FFY 2013	SH-82: FROM 1.4 MI NORTH OF US-62/SH-51, NORTH 2.0 MI(4 LANE DIVIDED) UT FOR: 21952 (04)	\$1,030,050
CIMARRON 20941(05) RIGHT OF WAY	Div. 6 US287	0.500 Mi.	FFY 2013	US-287: BOISE CITY SQUARERW FOR 20941(04)	\$91,947
CLEVELAND 20266(07) GRADE,DRAINING,BRIDGE & SURFACE	Div. 3 SH009	3.000 Mi.	FFY 2013	SH-9: FROM 36TH, EAST TO 72ND IN NORMAN (INCLUDES BRIDGE OVER DAVE BLUE CREEK)	\$10,500,001
COAL 20317(05) RIGHT OF WAY	Div. 3 US075	0.020 Mi.	FFY 2013	US-75: OVER COAL CREEK, 2.2 MI NORTH OF ATOKA C/L (RW FOR 20317(04))	\$163,500
COAL 20317(06) UTILITIES	Div. 3 US075	0.020 Mi.	FFY 2013	US-75: OVER COAL CREEK, 2.2 MI NORTH OF ATOKA C/L (UT FOR 20317(04))	\$109,000
COAL 20967(04) BRIDGE & APPROACHES	Div. 3 SH048	0.400 Mi.	FFY 2013	SH-48 OVER CLEAR BOGGY CR & O'FLOW, 9.0 & 9.3 MI NORTH OF JOHNSTON C/L	\$5,150,250
COMANCHE 21717(04) GRADE,DRAINING,BRIDGE & SURFACE	Div. 7 US277	4.560 Mi.	FFY 2013	US-277: BEGIN AT US-62 JCT., AT PORTER HILL AND EXT. E. APPROX. 7.0 MILESTO I-44 INTERCHANGE IN ELGIN	\$10,736,718
COMANCHE 23297(04) BRIDGE & APPROACHES	Div. 7 SH017	0.200 Mi.	FFY 2013	SH-17 OVER WHISKEY CREEK APPROX. 0.6 MILE WEST OF SH-65.	\$3,879,475
COMANCHE 27050(04) INTERCHANGE	Div. 7 US062	1.120 Mi.	FFY 2013	US-62 AT I-44 INTERCHANGE IN LAWTON	\$4,900,000
CRAIG 23126(04) BRIDGE & APPROACHES	Div. 8 US059	0.150 Mi.	FFY 2013	US-59: OVER RUSSEL CREEK APPROX. 1.3 MILES SOUTH OF THE OKLAHOMA/KANSAS STATE LINE	\$1,940,200
CRAIG 24183(04) WIDEN & RESURFACE	Div. 8 SH066	4.750 Mi.	FFY 2013	SH-66: FROM 1.25 MILES EAST ROGERS/CRAIG COUNTY LINE, EXTEND NORTHEAST4.75 MILES TO JCT. US-60	\$7,200,540
CRAIG 27070(05) RIGHT OF WAY	Div. 8 SH010	0.300 Mi.	FFY 2013	SH-10: BIG CREEK, 17 MILES WEST OF US-59 (RW FOR 270704)	\$54,500
CRAIG 27070(06) UTILITIES	Div. 8 SH010	0.300 Mi.	FFY 2013	SH-10: BIG CREEK, 17 MILES WEST OF US-59 (UT FOR 2707004)	\$54,500
CRAIG 27082(05) RIGHT OF WAY	Div. 8 US060	0.250 Mi.	FFY 2013	US-60: MADDEN CREEK , 0.6 MILES EAST OF NOWATA COUNTY LINE (RW FOR 2708204)	\$54,500
CRAIG 27082(06) UTILITIES	Div. 8 US060	0.250 Mi.	FFY 2013	US-60: MADDEN CREEK , 0.6 MILES EAST OF NOWATA COUNTY LINE (UT FOR 2708204)	\$54,500
CRAIG 27089(05) RIGHT OF WAY	Div. 8 SH082	0.300 Mi.	FFY 2013	SH-82: LOCUST CREEK, 6.5 MILES NORTH OF MAYES COUNTY LINE (RW FOR 2708904)	\$54,500
CRAIG 27089(06) UTILITIES	Div. 8 SH082	0.300 Mi.	FFY 2013	SH-82: LOCUST CREEK, 6.5 MILES NORTH OF MAYES COUNTY LINE (UT FOR 2708904)	\$54,500
CREEK 21908(04) BRIDGE & APPROACHES	Div. 8 SH016	0.040 Mi.	FFY 2013	SH-16: OVER SKULL CREEK APPROX. 5.7 MILES EAST OF JCT. SH-16/SH-48	\$800,060
CREEK 24131(05) RIGHT OF WAY	Div. 8 SH016	6.000 Mi.	FFY 2013	SH-16: FROM SH-48 EAST 6.0 MILES (RW FOR 2413104)	\$900,013

# 8 YEAR CONSTRUCTION WORK PLAN REPORT

WorkPlanBook.rpt

CREEK 24131(06) UTILITIES	Div. 8 SH016	6.000 Mi.	FFY 2013	SH-16: FROM SH-48 EAST 6.0 MILES (UT FOR 2413104)	\$300,023
CREEK 24132(05) RIGHT OF WAY	Div. 8 SH066	1.000 Mi.	FFY 2013	SH-66: FROM APPROX. 0.25 MILES EAST OF DEPEW, NORTHEAST, ON NEW ALIGNMENT (CURVE CORRECTION) (RW FOR 2413204)	\$163,500
CREEK 24132(06) UTILITIES	Div. 8 SH066	1.000 Mi.	FFY 2013	SH-66: FROM APPROX. 0.25 MILES EAST OF DEPEW, NORTHEAST, ON NEW ALIGNMENT (CURVE CORRECTION) (UT FOR 2413204)	\$109,000
CREEK 24425(05) RIGHT OF WAY	Div. 8 US075A	5.170 Mi.	FFY 2013	US-75A: FROM THE OKMULGEE COUNTY LINE, NORTH APPROX 5.17 MILES, TO KIEFER (RW FOR 2442504)	\$501,400
CREEK 24425(06) UTILITIES	Div. 8 US075A	5.170 Mi.	FFY 2013	US-75A: FROM THE OKMULGEE COUNTY LINE, NORTH APPROX 5.17 MILES, TO KIEFER (UT FOR 2442504)	\$400,030
CREEK 25562(04) BRIDGE & APPROACHES	Div. 8 IS044	0.010 Mi.	FFY 2013	SH-66 OVER I-44(TURNER TURNPIKE)	\$11,872,551
CREEK 27071(05) RIGHT OF WAY	Div. 8 SH051	0.350 Mi.	FFY 2013	SH-51: CIMARRON RIVER, 3.5 MILES EAST OF JCT. SH-99 (RW FOR 2707104)	\$218,000
CREEK 27071(06) UTILITIES	Div. 8 SH051	0.350 Mi.	FFY 2013	SH-51: CIMARRON RIVER, 3.5 MILES EAST OF JCT. SH-99 (UT FOR 2707104)	\$109,000
CREEK 27075(05) RIGHT OF WAY	Div. 8 US075A	0.350 Mi.	FFY 2013	US75A: SL & SF R.R. UNDER, 1.9 MI. NORTH OF OKLMULGEE COUNTY LINE	\$109,000
CREEK 27075(06) UTILITIES	Div. 8 US075A	0.350 Mi.	FFY 2013	US75A: SL & SF R.R. UNDER, 1.9 MI. NORTH OF OKLMULGEE COUNTY LINE	\$109,000
CUSTER 24133(05) RIGHT OF WAY	Div. 5 SH033	0.500 Mi.	FFY 2013	SH-33 OVER DEER CR, 8.3 MI NORTHEAST OF THE NORTH US-183 JCTROW FOR 24133(04)	\$100,564
CUSTER 24133(06) UTILITIES	Div. 5 SH033	0.500 Mi.	FFY 2013	SH-33 OVER DEER CR, 8.3 MI NORTHEAST OF THE NORTH US-183 JCTUT FOR 24133(04)	\$87,207
CUSTER 24145(05) RIGHT OF WAY	Div. 5 SH054	5.000 Mi.	FFY 2013	SH-54 FROM THE NORTH WEATHERFORD C/L, NORTH 5.0 MIROW FOR 24145(04)	\$875,684
CUSTER 24145(06) UTILITIES	Div. 5 SH054	5.000 Mi.	FFY 2013	SH-54 FROM THE NORTH WEATHERFORD C/L, NORTH 5.0 MIUT FOR 24145(04)	\$852,849
CUSTER 24391(04) BRIDGE WATER PROOF SEAL	Div. 5	0.000 Mi.	FFY 2013	DIVISION 5 - BRIDGE WATER PROOF SEAL	\$122,448
GARVIN 20969(04) BRIDGE & APPROACHES	Div. 3 SH074	0.020 Mi.	FFY 2013	SH-74 OVER UNNAMED CREEK, 0.2 MI NORTH OF CARTER C/L	\$2,594,200
GARVIN 21841(05) RIGHT OF WAY	Div. 3 SH019	4.600 Mi.	FFY 2013	SH-19: FROM 1.0 MI EAST OF US-177 IN STRATFORD, EAST 4.6 MI (RW FOR 21841(04))	\$1,260,000
GARVIN 21841(06) UTILITIES	Div. 3 SH019	4.600 Mi.	FFY 2013	SH-19: FROM 1.0 MI EAST OF US-177 IN STRATFORD, EAST 4.6 MI (UT FOR 21841(04))	\$814,000
GRADY 20302(05) RIGHT OF WAY	Div. 7 SH039	1.800 Mi.	FFY 2013	SH-39 FROM 3.6 MI EAST OF US-62, EXTEND EAST 1.8 MIS RW FOR 20302(04) SMC=80/20	\$800,000
GRADY 24428(05) RIGHT OF WAY	Div. 7 US081	6.300 Mi.	FFY 2013	US-81 FROM SH-9 SOUTH 5.2 MI TO US-277(CHICKASHA BYPASS) ROW FOR 24428(04)	\$4,130,000
GRANT 21849(04) BRIDGE & APPROACHES	Div. 4 US060	0.100 Mi.	FFY 2013	US-60: OVER POND CREEK APPROX. 1.5 MILE EAST OF THE JCT. OF US-60/SH-74	\$2,302,227
GRANT 21851(04) BRIDGE & APPROACHES	Div. 4 US081	1.880 Mi.	FFY 2013	US-81: OVER POLE CAT & UNNAMED CREEKS APPROX. 6.0 & 6.7 MILE N. OF THE JCT OF US-81/SH-11	\$4,578,000
GREER 24207(05) RIGHT OF WAY	Div. 5 SH034	0.500 Mi.	FFY 2013	SH-34 OVER SALT FORK, 1.2 MI SOUTH OF US-283ROW FOR 24207(04)	\$100,564
GREER 24207(06) UTILITIES	Div. 5 SH034	0.500 Mi.	FFY 2013	SH-34 OVER SALT FORK, 1.2 MI SOUTH OF US-283UT FOR 24207(04)	\$97,672
HARMON 24208(05) RIGHT OF WAY	Div. 5 SH005	0.500 Mi.	FFY 2013	SH-5 OVER SANDY CR, 2.9 MI NORTH OF THE JACKSON C/LROW FOR 24208(04)	\$100,564

# 8 YEAR CONSTRUCTION WORK PLAN REPORT

WorkPlanBook.rpt

HARMON 24208(06) UTILITIES	Div. 5 SH005	0.500 Mi.	FFY 2013	SH-5 OVER SANDY CR, 2.9 MI NORTH OF THE JACKSON C/LUT FOR 24208(04)	\$97,672
HARPER 23274(10) BRIDGE WATER PROOF SEAL	Div. 6	0.000 Mi.	FFY 2013	DIVISION 6 SILANE PROJECTS (WATERPROOFING SEAL)SITES TO BE DETERMINED	\$54,500
HARPER 23277(04) BRIDGE PAINTING	Div. 6	0.000 Mi.	FFY 2013	BRIDGE PAINTING (SITES TO BE DETERMINED)	\$750,000
HARPER 23277(05) JOINT SEAL/REPAIR	Div. 6	0.000 Mi.	FFY 2013	DIVISION 6 JOINT SEAL/REPAIR PROJECTS (SITES TO BE DETERMINED)	\$250,000
HARPER 26494(05) RIGHT OF WAY	Div. 6 SH034	0.500 Mi.	FFY 2013	SH-34 OVER BUFFALO CR, 5.9 MI SOUTH OF US-64ROW FOR 26494(04)	\$54,500
HARPER 27005(05) SAFETY IMPROVEMENT	Div. 6	0.000 Mi.	FFY 2013	DIVISION SIX SAFETY IMPROVEMENTS(SITES TO BE DETERMINED)	\$250,000
JACKSON 24209(05) RIGHT OF WAY	Div. 5 SH006	0.500 Mi.	FFY 2013	SH-6 OVER SANDY CR, 5.7 MI NORTHEAST OF THE TEXAS S/LROW FOR 24209(04)	\$100,564
JACKSON 24209(06) UTILITIES	Div. 5 SH006	0.500 Mi.	FFY 2013	SH-6 OVER SANDY CR, 5.7 MI NORTHEAST OF THE TEXAS S/LUT FOR 24209(04)	\$97,672
JACKSON 24210(05) RIGHT OF WAY	Div. 5 SH006	0.500 Mi.	FFY 2013	SH-6 OVER TURKEY CR, 8.9 MI NORTHEAST OF SH-34ROW FOR 24210(04)	\$100,564
JACKSON 24210(06) UTILITIES	Div. 5 SH006	0.500 Mi.	FFY 2013	SH-6 OVER TURKEY CR, 8.9 MI NORTHEAST OF SH-34ROW FOR 24210(04)	\$97,672
JACKSON 24379(07) WIDEN & RESURFACE	Div. 5 US283	6.100 Mi.	FFY 2013	US-283: BEGIN APPROX 0.1 MILE SOUTH OF SH-5 EAST & EXTEND NORTH 6.1 MILE.	\$8,000,001
JOHNSTON 20972(04) BRIDGE & APPROACHES	Div. 3 SH048A	0.200 Mi.	FFY 2013	SH-48A OVER LITTLE SANDY & UNNAMED CREEKS, 2.62 & 7.19 MI NORTH & EAST OF SH-78	\$3,733,250
JOHNSTON 23267(05) RIGHT OF WAY	Div. 3 SH099	5.030 Mi.	FFY 2013	SH-99: FROM 0.61 MI NORTH OF SH-22, NORTH 5.03 MI (RW FOR 23267(04))	\$2,441,600
JOHNSTON 23267(06) UTILITIES	Div. 3 SH099	5.030 Mi.	FFY 2013	SH-99: FROM 0.61 MI NORTH OF SH-22, NORTH 5.03 MI (UT FOR 23267(04))	\$763,000
JOHNSTON 23268(05) RIGHT OF WAY	Div. 3 SH099	4.190 Mi.	FFY 2013	SH-99 OVER UNNAMED, BUZZARD & BIG SANDY CREEKS, FROM 5.64 MI NORTH OF SH-22, NORTH 4.19 MI (RW FOR 23268(04) & (07))	\$490,500
JOHNSTON 23268(06) UTILITIES	Div. 3 SH099	4.190 Mi.	FFY 2013	SH-99 OVER UNNAMED, BUZZARD & BIG SANDY CREEKS, FROM 5.64 MI NORTH OF SH-22, NORTH 4.19 MI (UT FOR 23268(04) & (07))	\$182,030
KAY 21853(04) BRIDGE & APPROACHES	Div. 4 US060	0.050 Mi.	FFY 2013	US-60: OVER BOIS D'ARC CREEK APPROX. 12.9 MILE EAST OF US-60/I-35	\$1,443,504
KAY 21854(04) BRIDGE & APPROACHES	Div. 4 US077	0.050 Mi.	FFY 2013	US-77: OVER BIRD'S NEST CREEK APPROX. 1.3 MILE NORTH OF THE NOBLE C/L	\$1,224,351
KINGFISHER 21855(04) BRIDGE & APPROACHES	Div. 4 SH033	0.040 Mi.	FFY 2013	SH-33: OVER CAMPBELL CREEK APPROX. 12.0 MILE EAST OF THE JCT OF SH-33/US-81	\$1,260,132
KINGFISHER 21856(04) BRIDGE & APPROACHES	Div. 4 SH033	0.060 Mi.	FFY 2013	SH-33: OVER UNCLE JOHN'S, O'FLOW & UNNAMED CREEKS 0.5 TO 0.8 MILES E. OF THE JCT OF SH-33/US-81	\$2,780,045
KIOWA 15027(05) RIGHT OF WAY	Div. 5 SH006	4.990 Mi.	FFY 2013	SH-6: BEGIN 5.0 MI. S. OF THE SH-6/SH-55E JCT. IN BECKHAM CO & EXT NORTH5.0 MILE (R/W FOR 15027(04)) 4 LANE	\$1,136,615
KIOWA 20806(04) BRIDGE & APPROACHES	Div. 5 SH009	1.650 Mi.	FFY 2013	SH-9: OVER ELK CREEK, 12.0, 12.4, & 12.7 MIS EAST OF GREER C/L	\$6,083,609
KIOWA 23244(04) BRIDGE & APPROACHES	Div. 5 SH054	1.000 Mi.	FFY 2013	SH-54: OVER RAINY MTN AND TWO UNNAMED CREEKS, 5.2, 5.5 AND 6.0 MILESNORTH OF THE SH-19 EAST JUNCTION.	\$4,409,887
KIOWA 23400(04) BRIDGE & APPROACHES	Div. 5 SH054	0.500 Mi.	FFY 2013	SH-54 OVER AN UNNAMED CREEK APPROX. 1.4 MILE SOUTH OF JCT SH-54/SH-9	\$1,581,863
KIOWA 23401(04) BRIDGE & APPROACHES	Div. 5 SH054	0.500 Mi.	FFY 2013	SH-54 OVER GOTEBO CREEK APPROX. 0.9 MILE NORTH OF JCT SH-54/SH-9.	\$1,642,208

# 8 YEAR CONSTRUCTION WORK PLAN REPORT

WorkPlanBook.rpt

KIOWA 23401(05) RIGHT OF WAY	Div. 5 SH054	0.500 Mi.	FFY 2013	SH-54 OVER GOTEBO CREEK APPROX. 0.9 MILE NORTH OF JCT SH-54/SH-9.(RW FOR 23401(04))	\$262,701
KIOWA 23401(06) UTILITIES	Div. 5 SH054	0.500 Mi.	FFY 2013	SH-54 OVER GOTEBO CREEK APPROX. 0.9 MILE NORTH OF JCT SH-54/SH-9.(UT FOR 23401(04))	\$147,844
LATIMER 24212(05) RIGHT OF WAY	Div. 2 SH002	6.500 Mi.	FFY 2013	SH-2 FROM 10.7 MI NORTH OF THE PUSHMATAHA C/L NORTH 6.5 MI RW FOR 24212(04)	\$1,594,125
LATIMER 24212(06) UTILITIES	Div. 2 SH002	6.500 Mi.	FFY 2013	SH-2 FROM 10.7 MI NORTH OF THE PUSHMATAHA C/L NORTH 6.5 MI UT FOR 24212(04)	\$637,650
LINCOLN 17226(17) BRIDGE & APPROACHES	Div. 3 SH066	0.220 Mi.	FFY 2013	SH-66 OVER CHUCKAHO CREEK, 3.8 MI EAST OF SH-18	\$1,226,250
LOGAN 21860(04) BRIDGE & APPROACHES	Div. 4 SH033	0.100 Mi.	FFY 2013	SH-33: OVER COTTONWOOD CREEK, NOBLE STREET RAILROAD IN GUTHRIE.	\$5,590,645
LOGAN 24217(04) BRIDGE & APPROACHES	Div. 4 IS035	0.100 Mi.	FFY 2013	I-35: SEWARD ROAD OVER, APPROX 5.0 MI NORTH OF THE OKLAHOMA C/L	\$3,777,327
LOVE 10147(09) UTILITIES	Div. 7 SH032	4.400 Mi.	FFY 2013	SH-32: BEG APPROX 4.0 MILE EAST OF SH-96 & EXT. EAST 4.0 MILE(UT FOR 10147(05))	\$578,415
MAJOR 12569(06) UTILITIES	Div. 6 SH008	5.300 Mi.	FFY 2013	SH-8: FR US 412 NORTH TO ALFALFA C/LUT FOR 12569(04)	\$718,745
MARSHALL 24411(05) RIGHT OF WAY	Div. 2 SH199	6.000 Mi.	FFY 2013	SH-199: FROM 5.17 MI EAST OF MADILL, EAST 6.0 MI RW FOR 24411(04)	\$817,500
MARSHALL 24411(06) UTILITIES	Div. 2 SH199	6.000 Mi.	FFY 2013	SH-199: FROM 5.17 MI EAST OF MADILL, EAST 6.0 MI UT FOR 24411(04)	\$327,000
MAYES 21909(04) BRIDGE & APPROACHES	Div. 8 SH028	0.040 Mi.	FFY 2013	SH-28 OVER ROCK CREEK, APPROX. 4.5 MILES EAST OF JCT. OF SH-28/US-69	\$1,744,000
MAYES 23270(05) RIGHT OF WAY	Div. 8 SH028	8.000 Mi.	FFY 2013	SH-28 BEG APPROX 5.33 MILE EAST OF JCT SH-28/US-69 & EXT EAST 8.0 MILE.(RW FOR 23270(04))	\$4,687,000
MAYES 23270(06) UTILITIES	Div. 8 SH028	8.000 Mi.	FFY 2013	SH-28 BEG APPROX. 5.33 MILE EAST OF JCT SH-28/US-69 & EXT EAST 8.0 MILE(UT FOR 23270(04))	\$1,566,330
MAYES 24382(05) RIGHT OF WAY	Div. 8 SH028	5.330 Mi.	FFY 2013	SH-28: BEGIN US-69/SH-28 JCT. AND EXTEND EAST 5.33 MILES(RW FOR 24382(04))	\$4,087,500
MAYES 24382(06) UTILITIES	Div. 8 SH028	5.330 Mi.	FFY 2013	SH-28: BEGIN US-69/SH-28 JCT. AND EXTEND EAST 5.33 MILES(UT FOR 24382(04))	\$4,267,350
MCCLAIN 19314(04) INTERCHANGE	Div. 3 IS035	0.200 Mi.	FFY 2013	I-35/SH-9 INTERCHANGE (PHASE III) (WEST=19076(04))	\$7,172,200
MCCURTAIN 18859(04) GRADE & DRAIN	Div. 2 US070	5.700 Mi.	FFY 2013	US-70:BEGIN 2.0 MILES EAST OF CHOCTAW COUNTY LINE AND EXTEND EAST 5.0 MILES(VALIAN BYPASS)SURF=18859(08)BR=(09)	\$7,630,000
MCCURTAIN 18859(09) BRIDGE & APPROACHES	Div. 2 US070	5.700 Mi.	FFY 2013	US-70:BEGIN 2.0 MILES EAST OF CHOCTAW COUNTY LINE AND EXTEND EAST 5.0 MILES(VALIAN BYPASS) G&D=18859(04)	\$8,502,000
MCCURTAIN 24219(05) RIGHT OF WAY	Div. 2 SH003	5.090 Mi.	FFY 2013	SH-3 FROM 5.09 MI WEST OF BROKEN BOW EAST 5.09 MI RW FOR 24219(04)	\$2,180,000
MCCURTAIN 24219(06) UTILITIES	Div. 2 SH003	5.090 Mi.	FFY 2013	SH-3 FROM 5.09 MI WEST OF BROKEN BOW EAST 5.09 MI UT FOR 24219(04)	\$981,000
MCCURTAIN 24405(05) RIGHT OF WAY	Div. 2 SH037	7.540 Mi.	FFY 2013	SH-37 FROM THE TEXAS S/L, NORTH & EAST 7.54 MI RW FOR 24405(04)	\$981,000
MCCURTAIN 24405(06) UTILITIES	Div. 2 SH037	7.540 Mi.	FFY 2013	SH-37 FROM THE TEXAS S/L, NORTH & EAST 7.54 MI UT FOR 24405(04)	\$381,500
MCCURTAIN 24409(05) RIGHT OF WAY	Div. 2 SH003	6.000 Mi.	FFY 2013	SH-3 FROM 16.05 MI EAST OF THE PUSHMATAHA C/L EAST 6.0 MI RW FOR 24409(04)	\$3,270,000
MCCURTAIN 24409(06) UTILITIES	Div. 2 SH003	6.000 Mi.	FFY 2013	SH-3 FROM 16.05 MI EAST OF THE PUSHMATAHA C/L EAST 6.0 MI UT FOR 24409(04)	\$1,308,000

# 8 YEAR CONSTRUCTION WORK PLAN REPORT

WorkPlanBook.rpt

MCCURTAIN 26234(04)	Div. 2	US070	0.100 Mi.		US-70: SOUTHBOUND OVER YASHAU CR, 9.1 MI NORTHEAST OF US-259	\$2,398,000
BRIDGE & APPROACHES						
MUSKOGEE 23105(10)	Div. 1		0.100 Mi.		DIVISION WIDE (BRIDGE WATERPROOF SEAL), FOR DIVISION (1) SILANE	\$54,500
BRIDGE WATER PROOF SEAL						
MUSKOGEE 26287(05)	Div. 1	US062	1.000 Mi.		US-62: OVER CANE CR TRIB & CANE CR, 10.7 & 11.02 MI EAST & NORTH OFTHE	\$319,152
RIGHT OF WAY						
MUSKOGEE 26287(06)	Div. 1	US062	1.000 Mi.		US-62: OVER CANE CR TRIB & CANE CR, 10.7 & 11.02 MI EAST & NORTH OFTHE	\$245,250
UTILITIES						
NOBLE 20983(04)	Div. 4	US177	4.000 Mi.		US-177: FR US-64 (BILLS CORNER), EXT NORTH 4.0 MILES	\$4,472,516
GRADE, DRAIN & SURFACE						
NOBLE 21862(04)	Div. 4	US064	0.050 Mi.		US-64: OVER COW CREEK APPROX. 0.7 MILE EAST OF JCT. OF US-64/US-77.	\$1,453,567
BRIDGE & APPROACHES						
NOBLE 23306(10)	Div. 4		0.100 Mi.		DIVISION WIDE BRIDGE WATERPROOF SEAL FOR DIVISION (4) SILANE	\$109,000
BRIDGE WATER PROOF SEAL						
NOBLE 23317(04)	Div. 4		0.100 Mi.		DIVISION (4): PAINT AND JOINT PROJECTS	\$1,090,000
BRIDGE PAINTING						
NOBLE 26421(05)	Div. 4	SH086	0.100 Mi.		SH-86 OVER COW CR, 0.5 MI EAST OF US-77 IN PERRY RW FOR 26421(04)	\$163,500
RIGHT OF WAY						
NOBLE 26421(06)	Div. 4	SH086	0.100 Mi.		SH-86 OVER COW CR, 0.5 MI EAST OF US-77 IN PERRY UT FOR 26421(04)	\$163,500
UTILITIES						
NOWATA 23128(04)	Div. 8	SH028	0.120 Mi.		SH-28: OVER BIG CREEK APPROX. 4.5 MILES NORTH OF JCT. OF SH-28/US-60	\$1,744,000
BRIDGE & APPROACHES						
OKLAHOMA 09033(17)	Div. 4	IS235	0.360 Mi.		I-235: NB TO EB I-44 & NE FRONTAGE ROAD (SEGMENT 4B)	\$15,805,000
GRADE,DRAINING,BRIDGE & SURFACE						
OKLAHOMA 14964(08)	Div. 4	SH074	3.500 Mi.		SH-74 FROM APPROX. 0.5 MILE NORTH OF NW 150TH ST. NORTH 3.5 MI TO NW	\$19,870,700
GRADE, DRAIN & SURFACE						
OKLAHOMA 17428(77)	Div. 4	IS040	1.520 Mi.	Let 04/2013	I-40 CROSSTOWN: DECONSTRUCTION OF THE EXISTING X-TOWN BRIDGE	\$8,720,000
UNDEFINED						
OKLAHOMA 23310(04)	Div. 4	IS040	0.100 Mi.		I-40: W.B. AND E.B. BRIDGES OVER CRUTCHO CREEK 2.3 MILES EAST OF JCT.	\$9,031,159
BRIDGE & APPROACHES						
OKLAHOMA 24357(04)	Div. 4	SH066	2.370 Mi.		SH-66: ADD SHOULDERS & RESURFACE BEG APPROX. 14.13 MILE EAST OF I-35	\$5,450,000
SHOULDER IMPROVEMENT & RESURFACE						
OKLAHOMA 26423(05)	Div. 4	SH066	4.000 Mi.		SH-66 FROM APPROX 10.13 MI EAST OF I-35, EAST APPROX 4.0 MI RW FOR	\$545,000
RIGHT OF WAY						
OKLAHOMA 26423(06)	Div. 4	SH066	4.000 Mi.		SH-66 FROM APPROX 10.13 MI EAST OF I-35, EAST APPROX 4.0 MI UT FOR	\$545,000
UTILITIES						
OKMULGEE 21738(04)	Div. 1	US266	0.200 Mi.		US-266: OVER COAL CREEK, 3.7 MI. E OF US-62/75 JCT.	\$4,004,660
BRIDGE & APPROACHES						
OKMULGEE 21740(04)	Div. 1	US075	2.600 Mi.		US-75: BRIDGES FOR RDWY 7.0 MI NORTH OF I-40 NORTH 2.6 MI (SOUTHBOUND	\$12,422,730
GRADE,DRAINING,BRIDGE & SURFACE						
OSAGE 24233(04)	Div. 8	US060	4.960 Mi.		US-60: BEGIN JCT. US-60/SH-35 & EXTEND EAST 4.96 MILES(OK093)	\$14,715,000
GRADE, DRAIN & SURFACE						
OSAGE 24265(05)	Div. 8	SH011	3.750 Mi.		SH-11 FROM 2.0 MI S.E. OF BARNSDALL EXTEND S.E. 3.75 MIROW FOR	\$261,600
RIGHT OF WAY						
OSAGE 24265(06)	Div. 8	SH011	3.750 Mi.		SH-11 FROM 2.0 MI S.E. OF BARNSDALL EXTEND S.E. 3.75 MIUT FOR 24265(04)	\$174,400
UTILITIES						
OSAGE 24752(06)	Div. 8	SH020	0.250 Mi.		SH-20: SYCAMORE CREEK , 7.9 MILE EAST OF SH-18	\$54,500
RIGHT OF WAY						
OSAGE 24752(07)	Div. 8	SH020	0.250 Mi.		SH-20: SYCAMORE CREEK , 7.9 MILE EAST OF SH-18	\$54,500
UTILITIES						

# 8 YEAR CONSTRUCTION WORK PLAN REPORT

WorkPlanBook.rpt

OTTAWA 21916(04)	Div. 8	US069	0.060 Mi.	FFY 2013	US-69: OVER TAR CREEK, APPROX. 7.7 MILES NORTH OF JCT. US-69/US-59 80/20 SMC	\$1,504,200
BRIDGE & APPROACHES						
OTTAWA 23157(04)	Div. 8	US060	0.100 Mi.	FFY 2013	US-60: OVER US-59 APPROX. 7.5 MILES NORTHWEST OF THE OTTAWA/DELAWARE C/L (NOT FULLY FUNDED)	\$1,711,300
BRIDGE & APPROACHES						
OTTAWA 27074(05)	Div. 8	SH010	0.250 Mi.	FFY 2013	SH-10: COUNCIL HOLLOW CREEK, 4.2 MI. NORTH OF DELAWARECO. LINE	\$54,500
RIGHT OF WAY						
OTTAWA 27074(06)	Div. 8	SH010	0.250 Mi.	FFY 2013	SH-10: COUNCIL HOLLOW CREEK, 4.2 MI. NORTH OF DELAWARECO. LINE	\$54,500
UTILITIES						
PAWNEE 20895(04)	Div. 8	SH018	0.280 Mi.	FFY 2013	SH-18: OVER ARKANSAS RIVER SMC=80/20	\$4,905,000
BRIDGE & APPROACHES						
PAWNEE 20897(04)	Div. 8	US064	0.030 Mi.	FFY 2013	US-64: OVER SL & SF RAILROAD, 6.1 MILES EAST OF SH-18	\$1,744,000
BRIDGE & APPROACHES						
PAWNEE 23158(04)	Div. 8	US064	0.050 Mi.	FFY 2013	US-64: PEDESTRIAN BRIDGE OVER US-64, APPROX. 0.2 MILES SOUTH OF JCT. US-64/SH-99	\$1,711,300
BRIDGE & APPROACHES						
PAYNE 21867(04)	Div. 4	SH018	0.060 Mi.	FFY 2013	SH-18: OVER SALT CREEK APPROX. 0.3 MILE SOUTH OF THE PAWNEE COUNTY LINE.	\$1,608,987
BRIDGE & APPROACHES						
PAYNE 21868(04)	Div. 4	SH033	1.770 Mi.	FFY 2013	SH-33: OVER AN UNNAMED CREEK APPROX. 3.2 MILE WEST OF JCT OF SH-33/SH-108 & EXTENDING EAST 1.77 MILE.	\$2,236,258
WIDEN, RESURFACE & BRIDGE						
PAYNE 26555(05)	Div. 4	US177	4.000 Mi.	FFY 2013	US-177; BEG @ THE CIMARRON TURNPIKE SPUR & EXT NORTH APPROX 4.0 MILE INTO NOBLE CO. RW FOR 26555(04)	\$545,000
RIGHT OF WAY						
PAYNE 26555(06)	Div. 4	US177	4.000 Mi.	FFY 2013	US-177; BEG @ THE CIMARRON TURNPIKE SPUR & EXT NORTH APPROX 4.0 MILE INTO NOBLE CO. UT FOR 26555(04)	\$545,000
UTILITIES						
PONTOTOC 21841(07)	Div. 3	SH019	5.610 Mi.	FFY 2013	SH-19: FROM 4.3 MI EAST OF THE GARVIN C/L, EAST 5.61 MI THRU PICKETT (OK086)	\$13,432,740
WIDEN & RESURFACE						
PONTOTOC 22973(11)	Div. 3		0.000 Mi.	FFY 2013	DIVISION 3: BRIDGE WATER PROOFING SEAL (SILANE)	\$109,000
BRIDGE WATER PROOF SEAL						
PONTOTOC 23284(04)	Div. 3		0.100 Mi.	FFY 2013	DIVISION 3: BRIDGE PAINT PROJECTS	\$700,000
BRIDGE PAINTING						
PONTOTOC 23285(04)	Div. 3		0.100 Mi.	FFY 2013	DIVISION 3: BRIDGE JOINT SEAL/REPAIR PROJECTS	\$300,000
JOINT SEAL/REPAIR						
PONTOTOC 23286(08)	Div. 3	SH099	4.450 Mi.	FFY 2013	SH-99: FROM 3.5 MI NORTH OF SH-99A, NORTH TO SH-3 (RW FOR 23286(07)(10))	\$850,200
RIGHT OF WAY						
PONTOTOC 23286(09)	Div. 3	SH099	4.450 Mi.	FFY 2013	SH-99: FROM 3.5 MI NORTH OF SH-99A, NORTH TO SH-3 (UT FOR 23286(07)(10))	\$1,553,250
UTILITIES						
POTTAWATOMIE 21788(04)	Div. 3	SH102	5.050 Mi.	FFY 2013	SH-102: FROM 3.0 MI NORTH OF SH-9, NORTH TO I-40	\$10,000,000
WIDEN & RESURFACE						
POTTAWATOMIE 21788(08)	Div. 3	SH102	3.000 Mi.	FFY 2013	SH-102: FROM SH-9, NORTH 3.0 MI (RW FOR 21788(07))	\$490,500
RIGHT OF WAY						
POTTAWATOMIE 21788(09)	Div. 3	SH102	3.000 Mi.	FFY 2013	SH-102: FROM SH-9, NORTH 3.0 MI (UT FOR 21788(07))	\$327,000
UTILITIES						
PUSHMATAHA 23144(10)	Div. 2		0.100 Mi.	FFY 2013	DIVISION WIDE, DIVISION 2 - BRIDGE WATERPROOF SEAL	\$54,500
BRIDGE WATER PROOF SEAL						
PUSHMATAHA 23145(06)	Div. 2		0.100 Mi.	FFY 2013	DIVISION 2: BRIDGE JOINT REPAIR	\$1,090,000
JOINT SEAL/REPAIR						
PUSHMATAHA 26232(04)	Div. 2	US271	0.100 Mi.	FFY 2013	US-271: OVER HURD CR, 2.4 MI SOUTH OF CLAYTON	\$1,220,800
BRIDGE & APPROACHES						
PUSHMATAHA 26233(04)	Div. 2	US271	0.100 Mi.	FFY 2013	US-271: OVER HARDY CR, 7.6 MI SOUTH OF CLAYTON	\$1,220,800
BRIDGE & APPROACHES						
ROGER MILLS 24358(05)	Div. 5	SH047	0.500 Mi.	FFY 2013	SH-47 OVER RUSH CREEK APPROX. 0.5 MILE SOUTH OF JCT SH-47/SH-30.(RW FOR 24358(04))	\$100,564
RIGHT OF WAY						

# 8 YEAR CONSTRUCTION WORK PLAN REPORT

WorkPlanBook.rpt

ROGER MILLS 24358(06) UTILITIES	Div. 5 SH047	0.500 Mi.	FFY 2013	SH-47 OVER RUSH CREEK APPROX. 0.5 MILE SOUTH OF JCT SH-47/SH-30.(UT FOR 24358(04))	\$87,207
ROGER MILLS 24359(05) RIGHT OF WAY	Div. 5 SH033	0.500 Mi.	FFY 2013	SH-33 OVER TURKEY CREEK APPROX 1.2 MILE EAST OF JCT SH-33/SH-30.(RW FOR 24359(04))	\$100,564
ROGER MILLS 24359(06) UTILITIES	Div. 5 SH033	0.500 Mi.	FFY 2013	SH-33 OVER TURKEY CREEK APPROX 1.2 MILE EAST OF JCT SH-33/SH-30.(UT FOR 24359(04))	\$87,207
ROGER MILLS 24360(05) RIGHT OF WAY	Div. 5 SH033	0.500 Mi.	FFY 2013	SH-33 OVER LITTLE TURKEY CREEK APPROX. 2.6 MILE EAST OF JCT SH-33/SH-30.(RW FOR 24360(04))	\$100,564
ROGER MILLS 24360(06) UTILITIES	Div. 5 SH033	0.500 Mi.	FFY 2013	SH-33 OVER LITTLE TURKEY CREEK APPROX. 2.6 MILE EAST OF JCT SH-33/SH-30.(UT FOR 24360(04))	\$87,207
ROGERS 21898(04) BRIDGE & APPROACHES	Div. 8 IS044	0.100 Mi.	FFY 2013	I-44: EASTBOUND & WESTBOUND BRIDGES AT 177TH EAST AVE.(LYNN LANE)IM EARMARK	\$9,810,000
ROGERS 21920(04) BRIDGE & APPROACHES	Div. 8 SH066	0.100 Mi.	FFY 2013	SH-66: OVER PRYOR CREEK, APPROX. 0.9 MILES NORTHEAST OF JCT. SH-66/SH-28	\$2,171,280
ROGERS 23160(04) GRADE, DRAIN & SURFACE	Div. 8 SH066	0.020 Mi.	FFY 2013	SH-66 UNDER SH-266, ADD TURN LANE	\$132,980
ROGERS 24957(05) RIGHT OF WAY	Div. 8 SH266	0.490 Mi.	FFY 2013	SH-266: VERDIGRIS RIVER OVERFLOW, 5.9 MILE EAST OF TULSA C/L	\$218,000
ROGERS 24957(06) UTILITIES	Div. 8 SH266	0.490 Mi.	FFY 2013	SH-266: VERDIGRIS RIVER OVERFLOW, 5.9 MILE EAST OF TULSA C/L	\$109,000
ROGERS 27167(04) INTERSECT MODIF	Div. 8 SH020	0.100 Mi.	FFY 2013	SH-20: INTERSECTION AT SH-20 & CLUBHOUSE/SOUTHAVEN ROAD, APPROX. 9.5 MILES EAST OF TULSA COUNTY LINE	\$3,000,770
SEMINOLE 21006(08) RIGHT OF WAY	Div. 3 US270	1.200 Mi.	FFY 2013	US-270 OVER WEWOKA CREEK & RAILROAD, FROM 8.3 MI EAST OF SH-270A IN SEMINOLE, EAST 1.2 MI (RW FOR 21006(07))	\$429,050
SEMINOLE 21006(09) UTILITIES	Div. 3 US270	1.200 Mi.	FFY 2013	US-270 OVER WEWOKA CREEK & RAILROAD, FROM 8.3 MI EAST OF SH-270A IN SEMINOLE, EAST 1.2 MI (UT FOR 21006(07))	\$349,185
SEMINOLE 21845(05) RIGHT OF WAY	Div. 3 SH009	1.200 Mi.	Let 11/2012 FFY 2013	SH-9: FROM 9.0 MI EAST OF SH-3E, EAST 1.2 MI (RW FOR 21845(04))	\$162,000
SEMINOLE 21845(06) UTILITIES	Div. 3 SH009	1.200 Mi.	Let 11/2012 FFY 2013	SH-9: FROM 9.0 MI EAST OF SH-3E, EAST 1.2 MI (UT FOR 21845(04))	\$146,000
SEQUOYAH 09242(06) BRIDGE & APPROACHES	Div. 1 US064	0.070 Mi.	FFY 2013	US-64: OVER BIG SALLISAW CREEK, 3.1 MILES WEST OF US-59 IN SALLISAW. W/I RDY PC 08	\$4,790,500
STEPHENS 20316(05) RIGHT OF WAY	Div. 7 US081	1.600 Mi.	FFY 2013	US-81: SOUTH CONNECTION BYPASS, NORTHWESTERERLY TO RELOCATED SH-7 AT 27THSTREET (RW FOR 20316(04)) SMC=80/20	\$1,035,090
STEPHENS 20328(06) BRIDGE REPAIR	Div. 7	0.000 Mi.	FFY 2013	DIVISION SEVEN BRIDGE PREVENTIVE MAINTENANCE (SITES TO BE DEFINED AT ALATER DATE)	\$920,000
STEPHENS 23125(10) BRIDGE WATER PROOF SEAL	Div. 7	0.000 Mi.	FFY 2013	DIVISION WIDE BRIDGE WATERPROOFING SEAL FOR DIVISION 7 (FFY 2013)	\$80,001
STEPHENS 24412(05) RIGHT OF WAY	Div. 7 SH029	8.800 Mi.	FFY 2013	SH-29 FROM 2.68 EAST OF US-81, EAST 8.8 MI (RECONSTRUCT ON EXISTING)(PHASE I & II) ROW FOR 24412(04)	\$667,080
STEPHENS 24412(06) UTILITIES	Div. 7 SH029	8.800 Mi.	FFY 2013	SH-29 FROM 2.68 EAST OF US-81, EAST 8.8 MI (RECONSTRUCT ON EXISTING)UT FOR PHASE I & II.	\$784,800
TEXAS 14971(36) RIGHT OF WAY	Div. 6 US054	3.600 Mi.	FFY 2013	US-54: BEG. APPROX. 10.5 MILES NORTH OF JCT OF US-54/US-64 WEST & EXT NORTH 3.6 MILES R/W FOR 14971(35)	\$954,000
TEXAS 20839(09) RIGHT OF WAY	Div. 6 US054	1.400 Mi.	FFY 2013	US-54 BEG APPROX 9.1 MILE NORTH OF US-64 & EXT NORTH 1.4 MILE THRU TYRONE(RW FOR 20839(08))	\$394,051
TEXAS 20947(06) UTILITIES	Div. 6 US054	4.300 Mi.	FFY 2013	US-54: FR 4.8 MILES NORTH OF US-64, EXTEND NORTH 4.3 MILES(UT FOR 20947(04))	\$583,136
TEXAS 24241(04) GRADE, DRAIN & BRIDGE	Div. 6 SH136	5.000 Mi.	FFY 2013	SH-136: BEGINNING AT THE TEXAS STATE LINE & EXTENDING NORTH 5.0 MILE	\$6,213,000



# 8 YEAR CONSTRUCTION WORK PLAN REPORT

WorkPlanBook.rpt

TEXAS 24345(05) RIGHT OF WAY	Div. 6 SH136	2.800 Mi.	FFY 2013	SH-136 FROM 6.6 MI NORTH OF THE TEXAS S/L NORTH 2.8 MIROW FOR 24345(04)	\$350,980
TEXAS 24413(05) RIGHT OF WAY	Div. 6 SH136	2.500 Mi.	FFY 2013	SH-136 FROM US-412 SOUTH 2.5 MIROW FOR 24413(04)	\$848,000
TULSA 11476(04) BRIDGE REHABILITATION	Div. 8 SH051	0.100 Mi.	FFY 2013	TULSA: BA EXPWY/SH 51 OVER LEWIS AVENUE (BOTH BRIDGES)SCOPING BY 11477(05) TO MAINTAIN BR ELIGIBILITY	\$3,727,800
TULSA 11477(04) BRIDGE REHABILITATION	Div. 8 SH051	0.090 Mi.	FFY 2013	TULSA: BA EXPWY/SH 51 OVER 15TH STREET & SH 51 OVER MK&T RR (2 BRIDGES) SCOPING BY 11476(05) TO MAINTAIN BR ELIGIBILITY	\$5,177,500
TULSA 20931(05) RIGHT OF WAY	Div. 8 US169	0.500 Mi.	FFY 2013	US-169: INTERCHANGE AT BROKEN ARROW EXPRESSWAYRW FOR 20931(04) (PH) SMC=80/20	\$4,005,750
TULSA 20931(06) UTILITIES	Div. 8 US169	0.500 Mi.	FFY 2013	US-169: INTERCHANGE AT BROKEN ARROW EXPRESSWAYUT FOR 20931(04) (PH) SMC=80/20	\$1,504,200
TULSA 21899(05) RIGHT OF WAY	Div. 8 IS044	0.050 Mi.	FFY 2013	I-44: BRIDGE AT 145TH EAST AVE. APPROX. 0.7 MILE EAST OF JCT OF I-44/I-244 (R/W FOR 2189904) IM EARMARK	\$4,539,850
TULSA 21899(06) UTILITIES	Div. 8 IS044	0.050 Mi.	FFY 2013	I-44: BRIDGE AT 145TH EAST AVE. APPROX. 0.7 MILE EAST OF JCT OF I-44/I-244 (UT FOR 2189904) IM EARMARK	\$2,200,710
TULSA 23167(04) BRIDGE & APPROACHES	Div. 8 SH266	0.040 Mi.	FFY 2013	SH-266 OVER US-169 APPROX. 5.8 MILE NORTH OF JCT US-169/I-44. SMC 80/20	\$3,815,000
TULSA 23171(04) BRIDGE & APPROACHES	Div. 8 IS244	0.050 Mi.	FFY 2013	I-244 OVER I-244 RAMP W-N APPROX. 5.39 MILE EAST OF JCT I-244/I-444.	\$1,863,900
TULSA 23185(10) BRIDGE WATER PROOF SEAL	Div. 8	0.000 Mi.	FFY 2013	2013 DIVISION 8 SILANE PROJECTS (BRIDGES TO BE DETERMINED LATER)	\$109,000
TULSA 24346(05) RIGHT OF WAY	Div. 8 SH020	3.830 Mi.	FFY 2013	SH-20: FROM 0.09 MI. EAST OF US-75, EAST 3.83 MILES	\$2,000,150
TULSA 24346(06) UTILITIES	Div. 8 SH020	3.830 Mi.	FFY 2013	SH-20: FROM 0.09 MI. EAST OF US-75, EAST 3.83 MILES	\$1,500,004
TULSA 24365(04) BRIDGE & APPROACHES	Div. 8 SH011	0.500 Mi.	FFY 2013	SH-11: OVER HOMINY CREEK APPROX. 7.4 MILES SOUTH OF THE WASHINGTON C/L	\$2,725,000
TULSA 24365(07) BRIDGE & APPROACHES	Div. 8 SH011	0.500 Mi.	FFY 2013	SH-11: OVER FLAT ROCK CREEK, APPROX. 15.2 MILES SOUTH OF THE WASHINGTON C/L	\$1,253,500
TULSA 26303(08) PAVEMENT REHABILITATION	Div. 8 SH051	1.000 Mi.	FFY 2013	SH-51: (BROKEN ARROW EXP.) FROM PEORIA EAST TO LEWIS AVE.	\$7,380,390
WAGONER 20916(05) RIGHT OF WAY	Div. 1 SH072	1.770 Mi.	FFY 2013	SH-72 BEG APPROX 2.15 MILE NORTH OF MUSKOGEE C/L & EXT NORTH 1.77 MILE(RW FOR 20916(04))	\$687,089
WAGONER 20916(06) UTILITIES	Div. 1 SH072	1.770 Mi.	FFY 2013	SH-72 BEG APPROX. 2.15 MILE NORTH OF MUSKOGEE C/L & EXT. NORTH 1.77 MILE(UT FOR 20916(04))	\$497,708
WASHITA 24367(05) RIGHT OF WAY	Div. 5 SH055	0.500 Mi.	FFY 2013	SH-55 OVER DRY ELK CREEK APPROX. 0.5 MILE WEST OF SH-44.(RW FOR 24367(04))	\$100,564
WASHITA 24367(06) UTILITIES	Div. 5 SH055	0.500 Mi.	FFY 2013	SH-55 OVER DRY ELK CREEK APPROX. 0.5 MILE WEST OF SH-44.(UT FOR 24367(04))	\$87,207
WOODS 23278(04) BRIDGE & APPROACHES	Div. 6 US281	1.000 Mi.	FFY 2013	US-281 OVER CIMARRON RIVER APPROX. 0.8 MILE NORTH OF WOODS/MAJOR C/L.	\$5,155,700
WOODS 24318(04) BRIDGE & APPROACHES	Div. 6 US064	0.200 Mi.	FFY 2013	US-64 OVER UNNAMED CREEK APPROX. 3.1 MILE EAST OF JCT US-64/SH-14.	\$942,205
WOODWARD 17457(23) RIGHT OF WAY	Div. 6 US183	4.000 Mi.	FFY 2013	SH 3: FROM 10 MI. S.E. OF JCT. SH-50, EXT. S.E. 4 MI.R/W FOR JP 17457(20) (PARALLEL LANES)	\$491,470
WOODWARD 17457(55) RIGHT OF WAY	Div. 6 US183	4.000 Mi.	FFY 2013	SH-3 BEG APPROX 14.0 MILE SOUTHEAST OF JCT SH-3/SH-50 & EXT SOUTHEAST4.0 MILE TO WOODWARD/MAJOR C/L (RW FOR 17457(54))	\$424,000
WOODWARD 24159(06) UTILITIES	Div. 6 SH015	4.700 Mi.	FFY 2013	SH-15 BEG APPROX. 1.8 MILE EAST OF THE ELLIS C/L & EXT EAST APPROX. 4.7 MI.(UT FOR 24159(07))	\$1,480,186



# 8 YEAR CONSTRUCTION WORK PLAN REPORT

WorkPlanBook.rpt

## Federal Fiscal Year 2014

ALFALFA 23272(04) BRIDGE & APPROACHES	Div. 6 SH008	1.000 Mi.	FFY 2014	SH-8 OVER DRIFTWOOD CR & O'FLOWS, APPROX. 3.3, 3.4, 3.5, & 3.6 MI NORTHOF US-64W/SH-11E JCT NEAR INGERSOLL.	\$4,529,405
ALFALFA 24062(04) BRIDGE & APPROACHES	Div. 6 US064	0.110 Mi.	FFY 2014	US-64 OVER SPRING CR, 0.2 MI WEST OF SH-58	\$2,854,136
ALFALFA 26496(05) RIGHT OF WAY	Div. 6 SH008	4.010 Mi.	FFY 2014	SH-8: FROM 4.0 MI NORTH OF THE MAJOR C/L, NORTH 4.0 MIROW FOR 26496(04)	\$180,000
BEAVER 24067(06) UTILITIES	Div. 6 SH023	2.000 Mi.	FFY 2014	SH-23 FROM THE TEXAS ST. LINE NORTH 2.0 MIUT FOR 24067(04)	\$364,644
BEAVER 27007(05) RIGHT OF WAY	Div. 6 US270	1.000 Mi.	FFY 2014	US-270: OVER AURORA CREEK, 5.1 MILES SOUTH OF THE US-64 JCT. (RW FOR 27007(04)	\$80,000
BEAVER 27007(06) UTILITIES	Div. 6 US270	1.000 Mi.	FFY 2014	US-270: OVER AURORA CREEK, 5.1 MILES SOUTH OF THE US-64 JCT. (UT FOR 27007(04)	\$60,000
BECKHAM 24354(04) RESURFACE	Div. 5 IS040	5.000 Mi.	FFY 2014	I-40 FROM MILE MARKER 9 TO 14	\$5,500,000
BLAINE 24087(04) BRIDGE & APPROACHES	Div. 5 US270	0.500 Mi.	FFY 2014	US-270 OVER THE NORTH CANADIAN RV, 10.2 MI EAST OF THE DEWEY C/L	\$3,350,184
BRYAN 18847(08) GRADE, DRAIN & SURFACE	Div. 2 US070	3.980 Mi.	FFY 2014	US-70 FR JUST EAST OF SH-78,EXTEND EAST 4.3 MILES(DURANT BYPASS) BR=18847(09)	\$8,000,000
BRYAN 18847(09) BRIDGE & APPROACHES	Div. 2 US070	3.980 Mi.	FFY 2014	US-70 FR JUST EAST OF SH-78,EXTEND EAST 4.3 MILES(DURANT BYPASS) GD&S=18847(08)	\$6,000,000
BRYAN 26236(04) BRIDGE & APPROACHES	Div. 2 SH048	0.050 Mi.	FFY 2014	SH-48 OVER THE BLUE RV & O'FLOW, 1.6 MI NORTH OF SH-78	\$4,700,000
CADDO 12571(04) GRADE, DRAIN & SURFACE	Div. 7 US062	7.260 Mi.	FFY 2014	US 62: FROM APACHE NORTH,APPR0X 7.26 MI TO NEW CONSTRUCTION SOUTH OF SH 9	\$9,800,000
CADDO 20953(05) RIGHT OF WAY	Div. 7 US277	2.470 Mi.	FFY 2014	US-277: US-277:BEG 2.47 W. OF GRADY COUNTY LINE, EXT E. 2.47 MILES RW FOR 20953(04) SMC=80/20	\$450,000
CADDO 24094(04) GRADE, DRAIN & SURFACE	Div. 7 SH009	5.600 Mi.	FFY 2014	SH-9 RECON. ON EXISTING ALIGN. FROM 5.65 MI WEST OF US-62 EAST TO US-62	\$8,950,000
CANADIAN 04758(04) GRADE, DRAIN & SURFACE	Div. 4 SH004	3.650 Mi.	FFY 2014	SH 4 BEG 3.0 MIS. N. OF SH 66 IN YUKON AT WILSHIRE & EXT. N. TO SH 3-NW HWY	\$5,840,000
CANADIAN 27004(05) RIGHT OF WAY	Div. 4 IS040B	0.200 Mi.	FFY 2014	I-40B: OVER THE UPAC RAILROAD ON THE SOUTH EDGE OF EL RENO RW FOR 27004(04)	\$150,000
CANADIAN 27004(06) UTILITIES	Div. 4 IS040B	0.200 Mi.	FFY 2014	I-40B: OVER THE UPAC RAILROAD ON THE SOUTH EDGE OF EL RENO UT FOR 27004(04)	\$150,000
CANADIAN 27105(05) RIGHT OF WAY	Div. 4 US270	0.200 Mi.	FFY 2014	US 270: OVER AN UNNAMED CREEK 10.5 MILES E. OF THE BLAINE C/L RW FOR 27105(04)	\$150,000
CANADIAN 27105(06) UTILITIES	Div. 4 US270	0.200 Mi.	FFY 2014	US 270: OVER AN UNNAMED CREEK 10.5 MILES E. OF THE BLAINE C/L UT FOR 27105(04)	\$150,000
CANADIAN 27106(05) RIGHT OF WAY	Div. 4 US270	0.200 Mi.	FFY 2014	US 270: OVER UNNAMED CREEK 6.2 MILES E. OF THE BLAINE C/L RW FOR 27106(04)	\$150,000
CANADIAN 27106(06) UTILITIES	Div. 4 US270	0.200 Mi.	FFY 2014	US 270: OVER UNNAMED CREEK 6.2 MILES E. OF THE BLAINE C/L UT FOR 27106(04)	\$150,000
CARTER 24104(06) UTILITIES	Div. 7 SH053	8.000 Mi.	FFY 2014	SH-53 FROM 4.76 MI WEST OF SH-76, EAST 8.0 MI UT FOR 24104(04)	\$1,272,000
CHEROKEE 23138(04) BRIDGE & APPROACHES	Div. 1 SH051	0.060 Mi.	FFY 2014	SH-51: OVER FOURTEEN MILE CREEK, 5.0 MILES EAST OF WAGONER CO. LINE.	\$3,920,000
CHEROKEE 23139(04) BRIDGE & APPROACHES	Div. 1 SH082	1.760 Mi.	FFY 2014	SH-82: OVER FOURTEEN MILE AND THOMPSON BRANCH CREEK, 9.7 AND 9.9 MILESNORTH US-62	\$5,572,400

# 8 YEAR CONSTRUCTION WORK PLAN REPORT

WorkPlanBook.rpt

CHEROKEE 27038(05) RIGHT OF WAY	Div. 1	SH051	0.500 Mi.	FFY 2014	SH-51: BRIDGE OVER PECAN CREEK, 14.1 MILES EAST OF THE WAGONER CO LINERW FOR JP 27038(04)	\$180,000
CHEROKEE 27038(06) UTILITIES	Div. 1	SH051	0.500 Mi.	FFY 2014	SH-51: BRIDGE OVER PECAN CREEK, 14.1 MILES EAST OF THE WAGONER CO LINEUT FOR JP 27038(04)	\$115,000
CIMARRON 13337(05) GRADE, DRAIN & SURFACE	Div. 6	US287	3.140 Mi.	FFY 2014	US-287: BEG APPROX. 6.9 MILE NORTH OF BOISE CITY & EXTEND NORTH APPROX 3.1MILE. (FOR POSSIBLE RR WORK SEE PC 08) (EXISTING LANES)	\$7,020,000
CIMARRON 13337(08) R/R CROSSING SURF	Div. 6	US287	0.020 Mi.	FFY 2014	US-287: FR 6.9 MIS N OF BOISE CITY, NORTH APPROX 3.14 MIFOR POSSIBLE RR WORK W/I PIECE 05	\$45,256
CIMARRON 13337(25) UTILITIES	Div. 6	US287	4.500 Mi.	FFY 2014	US-287 BEG APPROX 13.2 MILE NORTH OF BOISE CITY NORTH APPROX 4.5 MIUT FOR 13337(23)	\$728,410
CIMARRON 20941(06) UTILITIES	Div. 6	US287	0.500 Mi.	FFY 2014	US-287: BOISE CITY SQUARE UT FOR 20941(04)	\$144,467
CLEVELAND 09031(05) GRADE,DRAINING,BRIDGE & SURFACE	Div. 3	IS035	1.130 Mi.	FFY 2014	I-35: 6 LANE FROM RIVER, NORTH TO 0.5 MI SOUTH OF MAIN ST. IN NORMAN (INCL. SH-9 & RAMP BRIDGES) (NOT FULLY FUNDED) (IM=61%, NH=39%)	\$23,000,000
COMANCHE 18922(04) INTERCHANGE	Div. 7	IS044	0.300 Mi.	FFY 2014	I-44/ FORT SILL KEY GATE INTERCHANGE (IM EARMARK)(S-32)(PH)	\$1,000,000
COMANCHE 27164(04) RESURFACE	Div. 7	IS044	3.060 Mi.	FFY 2014	I-44 RESURFACE AND SAFETY UPGRADES FROM SH-36, N. 3.06 MIS	\$4,000,000
COMANCHE 27165(04) BRIDGE REPAIR	Div. 7	IS044	0.450 Mi.	FFY 2014	I-44 BRIDGE, REHABILITATION AND SAFETY UPGRADES AT VARIOUS BRIDGES IN THETRI-LEVEL INTERCHANGE IN LAWTON	\$1,500,000
CRAIG 24115(04) BRIDGE & APPROACHES	Div. 8	US059	0.500 Mi.	FFY 2014	US-59: OVER THE MKT RAILROAD, 1.1 MILES NORTH OF SH-10	\$1,370,000
CRAIG 24116(04) BRIDGE & APPROACHES	Div. 8	SH082	0.500 Mi.	FFY 2014	SH-82: OVER MUSTANG CREEK, 1.6 MILES NORTH OF THE MAYES COUNTY LINE	\$1,460,000
CRAIG 24120(04) BRIDGE & APPROACHES	Div. 8	US059	0.500 Mi.	FFY 2014	US-59: OVER AN UNNAMED CREEK, 0.9 MILES WEST OF THE OTTAWA COUNTY LINE	\$1,460,000
CRAIG 24220(04) BRIDGE & APPROACHES	Div. 8	US060	0.500 Mi.	FFY 2014	US-60: OVER BIG CABIN CREEK, EAST & WEST BOUND, 3.7 MILES EAST OF SH-66	\$3,820,000
CREEK 24122(04) BRIDGE & APPROACHES	Div. 8	SH066	0.500 Mi.	FFY 2014	SH-66: OVER SAND CREEK, 1.8 MILES NORTH OF THE NORTH SH-48 JCT.	\$1,460,000
CREEK 24123(04) BRIDGE & APPROACHES	Div. 8	SH066	0.500 Mi.	FFY 2014	SH-66: OVER SAND CREEK (NORTH & SOUTHBOUND), 0.8 MILES NORTH OF THE NORTH SH-48 JCT.	\$3,000,000
CREEK 27067(04) BRIDGE & APPROACHES	Div. 8	SH051	0.250 Mi.	FFY 2014	SH-51: COTTONWOOD CREEK, 8.5 MILES EAST OF JCT. SH-99	\$2,796,800
CUSTER 24133(04) BRIDGE & APPROACHES	Div. 5	SH033	0.500 Mi.	FFY 2014	SH-33 OVER DEER CR, 8.3 MI NORTHEAST OF THE NORTH US-183 JCT	\$2,021,484
CUSTER 24134(04) BRIDGE WATER PROOF SEAL	Div. 5	SH073	0.000 Mi.	FFY 2014	DIVISION 5 SILANE TREATMENT(WATERPROOF SEAL, SITES TO DETERMINED)	\$112,338
CUSTER 24145(08) RIGHT OF WAY	Div. 5	SH054	5.000 Mi.	FFY 2014	SH-54 FROM 5.0 MI NORTH OF THE NORTH WEATHERFORD C/L, NORTH 5.0 MIOW FOR 24145(07)	\$944,782
DELAWARE 24147(04) BRIDGE & APPROACHES	Div. 8	SH085	0.500 Mi.	FFY 2014	SH-85: OVER DUCK CR, 3.2 MILES EAST & NORTH OF THE CRAIG C/L	\$850,000
GARFIELD 24161(04) BRIDGE & APPROACHES	Div. 4	SH132	0.100 Mi.	FFY 2014	SH-132 OVER TURKEY CR, APPROX. 13.3 MI NORTH OF THE KINGFISHER C/L	\$1,465,438
GARFIELD 24162(04) BRIDGE & APPROACHES	Div. 4	SH045	0.100 Mi.	FFY 2014	SH-45 OVER AN UNNAMED CR, APPROX. 2.3 MI EAST OF THE ALFALFA C/L	\$1,465,438
GARFIELD 26375(04) SHOULDER REHAB.	Div. 4	US060	1.500 Mi.	FFY 2014	US 60: FROM GARLAND RD. E. 1.5 MILES TO HOOVER ST. IN ENID	\$419,940
GARVIN 23263(04) BRIDGE & APPROACHES	Div. 3	SH074	0.200 Mi.	FFY 2014	SH-74 OVER UNNAMED CREEK, 6.6 MI NORTH OF CARTER C/L	\$1,100,000

# 8 YEAR CONSTRUCTION WORK PLAN REPORT

WorkPlanBook.rpt

GARVIN 27061(05) RIGHT OF WAY	Div. 3	US077	0.200 Mi.	FFY 2014	US-77 OVER OWL CREEK, 0.6 MI SOUTH OF PAOLI (RW FOR 27061(04))	\$150,000
GARVIN 27061(06) UTILITIES	Div. 3	US077	0.200 Mi.	FFY 2014	US-77 OVER OWL CREEK, 0.6 MI SOUTH OF PAOLI (UT FOR 27061(04))	\$100,000
GARVIN 27062(05) RIGHT OF WAY	Div. 3	SH074	0.200 Mi.	FFY 2014	SH-74 OVER BEEF CREEK, 13.35 MI NORTH OF SH-29 (RW FOR 27062(04))	\$150,000
GARVIN 27062(06) UTILITIES	Div. 3	SH074	0.200 Mi.	FFY 2014	SH-74 OVER BEEF CREEK, 13.35 MI NORTH OF SH-29 (UT FOR 27062(04))	\$100,000
GARVIN 27064(05) RIGHT OF WAY	Div. 3	SH019	0.200 Mi.	FFY 2014	SH-19 OVER PAWNEE CREEK, 6.7 MI EAST OF US-77 (RW FOR 27064(04))	\$150,000
GARVIN 27064(06) UTILITIES	Div. 3	SH019	0.200 Mi.	FFY 2014	SH-19 OVER PAWNEE CREEK, 6.7 MI EAST OF US-77 (27064(04))	\$100,000
GRADY 20302(06) UTILITIES	Div. 7	SH039	1.800 Mi.	FFY 2014	SH-39 FROM 3.6 MI EAST OF US-62, EXTEND EAST 1.8 MIS UT FOR 20302(04) SMC=80/20	\$600,000
GRADY 20962(05) RIGHT OF WAY	Div. 7	US277	3.300 Mi.	FFY 2014	US-277: FROM CADDO COUNTY LINE, EXTEND EAST 3.3 MILES ON NEW ALIGNMENTRW FOR 20962(04) SMC=80/20	\$800,000
GRANT 13413(04) BRIDGE & APPROACHES	Div. 4	US081	0.300 Mi.	FFY 2014	US 81: BRIDGE OVER KILLPECKER CREEK IN POND CREEK	\$1,465,438
GRANT 24163(04) SHOULDER IMPROVEMENT & RESURFACE	Div. 4	SH011	7.130 Mi.	FFY 2014	SH-11 FROM 13.0 MI EAST OF THE ALFALFA C/L, EAST TO US-81 IN MEDFORD	\$8,572,571
GRANT 24163(05) BRIDGE & APPROACHES	Div. 4	SH011	0.100 Mi.	FFY 2014	SH-11 OVER POND CR, 14.9 MI EAST OF THE ALFALFA C/L WITHIN 24163(04)	\$732,719
GRANT 24163(06) BRIDGE & APPROACHES	Div. 4	SH011	0.100 Mi.	FFY 2014	SH-11 OVER OSAGE CR, 8.1 MI EAST OF SH-11A WITHIN 24163(04)	\$732,719
GRANT 24163(07) BRIDGE & APPROACHES	Div. 4	SH011	0.100 Mi.	FFY 2014	SH-11 OVER COTTONWOOD CR, 2.6 MI WEST OF US-81 WITHIN 24163(04)	\$732,719
GRANT 24174(04) BRIDGE & APPROACHES	Div. 4	SH011	0.100 Mi.	FFY 2014	SH-11 OVER SAND CR, APPROX. 6.1 MI EAST OF THE ALFALFA C/L	\$1,465,438
GRANT 24175(04) BRIDGE & APPROACHES	Div. 4	US064	1.100 Mi.	FFY 2014	US-64 OVER COLDWATER, SAND & 3 UNNAMED CREEKS, APPROX. 6.5 MI TO 7.5 MILES E. OF THE ALFALFA C/L	\$5,500,000
GRANT 24176(04) BRIDGE & APPROACHES	Div. 4	SH011	0.100 Mi.	FFY 2014	SH-11 OVER POLECAT CR, APPROX. 5.9 MI EAST OF US-81	\$1,465,438
GRANT 24177(04) BRIDGE & APPROACHES	Div. 4	US060	0.100 Mi.	FFY 2014	US-60 OVER BOGGEY CR, APPROX 4.2 MI WEST OF THE KAY C/L	\$1,465,438
GRANT 24178(04) BRIDGE & APPROACHES	Div. 4	US064	0.100 Mi.	FFY 2014	US-64 OVER AN UNNAMED CR, APPROX 3.5 MI EAST OF THE ALFALFA C/L	\$1,465,438
GRANT 24179(04) BRIDGE & APPROACHES	Div. 4	US064	0.100 Mi.	FFY 2014	US-64 OVER AN UNNAMED CR, APPROX 5.5 MI EAST OF THE ALFALFA C/L	\$1,465,438
GRANT 24429(04) SHOULDER IMPROVEMENT & RESURFACE	Div. 4	SH011	6.570 Mi.	FFY 2014	SH-11: FROM 6.43 MI EAST OF THE ALFALFA C/L EAST 6.57 MI BR = 24429(05)	\$8,134,894
GRANT 24429(05) BRIDGE & APPROACHES	Div. 4	SH011	0.100 Mi.	FFY 2014	SH-11: OVER CROOKED CR, 7.0 MI EAST OF THE ALFALFA C/L RDY = 24429(04)	\$732,719
GRANT 26420(05) RIGHT OF WAY	Div. 4	US060	0.500 Mi.	FFY 2014	US-60: OVER THE SALT FORK OF THE ARKANSAS RV, 1.0 MI EAST OF US-81 RW FOR 26420(04)	\$300,000
GRANT 26420(06) UTILITIES	Div. 4	US060	0.500 Mi.	FFY 2014	US-60: OVER THE SALT FORK OF THE ARKANSAS RV, 1.0 MI EAST OF US-81 UT FOR 26420(04)	\$300,000
GRANT 27130(05) RIGHT OF WAY	Div. 4	SH074	0.200 Mi.	FFY 2014	SH 74: OVER UNNAMED CREEK 1.9 MILES N. OF THE GARFIELD C/L RW FOR 27130(04)	\$150,000
GRANT 27130(06) UTILITIES	Div. 4	SH074	0.200 Mi.	FFY 2014	SH 74: OVER UNNAMED CREEK 1.9 MILES N. OF THE GARFIELD C/L UT FOR 27130(04)	\$150,000

# 8 YEAR CONSTRUCTION WORK PLAN REPORT

WorkPlanBook.rpt

GREER 24207(04)	Div. 5 SH034	0.500 Mi.	FFY 2014	SH-34 OVER SALT FORK OF THE RED RIVER, 1.2 MI SOUTH OF US-283	\$4,455,603
BRIDGE & APPROACHES					
HARMON 24208(04)	Div. 5 SH005	0.500 Mi.	FFY 2014	SH-5 OVER SANDY CR, 2.9 MI NORTH OF THE JACKSON C/L	\$2,068,542
BRIDGE & APPROACHES					
HARPER 10448(04)	Div. 6 SH149	1.000 Mi.	FFY 2014	SH 149 AT BEAVER RIVER APPROX 2.44 MI E OF US283	\$2,250,000
BRIDGE & APPROACHES					
HARPER 23274(11)	Div. 6	0.000 Mi.	FFY 2014	DIVISION 6 SILANE PROJECTS (WATERPROOFING SEAL)	\$50,000
BRIDGE WATER PROOF SEAL					
HARPER 23276(05)	Div. 6	0.000 Mi.	FFY 2014	DIVISION 6 JOINT SEAL/REPAIR PROJECTS (SITES TO BE DETERMINED)	\$250,000
JOINT SEAL/REPAIR					
HARPER 24392(04)	Div. 6	0.000 Mi.	FFY 2014	BRIDGE PAINTING (SITES TO BE DETERMINED)	\$750,000
BRIDGE PAINTING					
HARPER 26494(06)	Div. 6 SH034	0.500 Mi.	FFY 2014	SH-34 OVER BUFFALO CR, 5.9 MI SOUTH OF US-64UT FOR 26494(04)	\$50,000
UTILITIES					
HARPER 27002(06)	Div. 6	0.000 Mi.	FFY 2014	DIVISION SIX SAFETY IMPROVEMENTS(SITES TO BE DETERMINED)	\$250,000
SAFETY IMPROVEMENT					
HASKELL 27102(05)	Div. 1 SH082	0.520 Mi.	FFY 2014	SH-82: BRIDGE OVER OWL CREEK, 5.6 MILES NORTH OF JCT SH-31RW FOR JP 27102(04)	\$85,000
RIGHT OF WAY					
HASKELL 27102(06)	Div. 1 SH082	0.520 Mi.	FFY 2014	SH-82: BRIDGE OVER OWL CREEK, 5.6 MILES NORTH OF JCT SH-31UT FOR JP 27102(04)	\$80,000
UTILITIES					
HUGHES 21789(04)	Div. 3 US270	0.200 Mi.	FFY 2014	US-270 OVER ABANDONED RAILROAD, 3.2 MI SOUTHEAST OF SEMINOLE C/L	\$2,400,000
BRIDGE & APPROACHES					
HUGHES 27059(05)	Div. 3 SH009	0.200 Mi.	FFY 2014	SH-9 OVER WEWOKA CREEK, 3.2 MI EAST OF US-75 (RW FOR 27059(04))	\$150,000
RIGHT OF WAY					
HUGHES 27059(06)	Div. 3 SH009	0.200 Mi.	FFY 2014	SH-9 OVER WEWOKA CREEK, 3.2 MI EAST OF US-75 (UT FOR 27059(04))	\$100,000
UTILITIES					
JACKSON 24209(04)	Div. 5 SH006	0.500 Mi.	FFY 2014	SH-6 OVER SANDY CR, 5.7 MI NORTHEAST OF THE TEXAS S/L	\$2,722,756
BRIDGE & APPROACHES					
JACKSON 24210(04)	Div. 5 SH006	0.500 Mi.	FFY 2014	SH-6 OVER TURKEY CR, 8.9 MI NORTHEAST OF SH-34	\$2,810,400
BRIDGE & APPROACHES					
JACKSON 24379(06)	Div. 5 US283	4.250 Mi.	FFY 2014	US-283: BEGIN APPROX 0.5 MILE NORTH OF THE RED RIVER BRIDGE & EXTEND NORTH4.25 MILE. (UT FOR 24379(04))	\$1,165,513
UTILITIES					
JOHNSTON 23265(04)	Div. 3 SH099	0.200 Mi.	FFY 2014	SH-99 OVER UNNAMED CREEK, 3.68 MI NORTH OF SH-7	\$1,500,000
BRIDGE & APPROACHES					
JOHNSTON 23266(04)	Div. 3 SH099	0.200 Mi.	FFY 2014	SH-99 OVER DIAMOND SPRING BRANCH CREEK, 4.35 MI NORTH OF SH-7	\$1,100,000
BRIDGE & APPROACHES					
JOHNSTON 27058(05)	Div. 3 SH022	0.200 Mi.	FFY 2014	SH-22 OVER BUTCHER PEN CREEK, 4.3 MI WEST OF SH-78 (RW FOR 27058(04))	\$150,000
RIGHT OF WAY					
JOHNSTON 27058(06)	Div. 3 SH022	0.200 Mi.	FFY 2014	SH-22 OVER BUTCHER PEN CREEK, 4.3 MI WEST OF SH-78 (UT FOR 27058(04))	\$100,000
UTILITIES					
KAY 24432(04)	Div. 4 IS035	3.000 Mi.	FFY 2014	I-35 BEGINNING AT MILEPOST 214 & EXTENDING NORTH TO MILEPOST 217 (UNBONDED OVERLAY)	\$12,000,000
RESURFACE					
KAY 26373(04)	Div. 4 SH011	2.000 Mi.	FFY 2014	SH 11: FROM I-35 E. 2.0 MILES TO BLACKWELL (WESTBOUND ONLY)	\$534,500
SHOULDER REHAB.					
KAY 27100(05)	Div. 4 IS035	0.200 Mi.	FFY 2014	I-35: UNDER HUBBARD ROAD 11.0 MILES N. OF THE NOBLE C/L RW FOR 27100(04)	\$150,000
RIGHT OF WAY					
KAY 27100(06)	Div. 4 IS035	0.200 Mi.	FFY 2014	I-35: UNDER HUBBARD ROAD 11.0 MILES N. OF THE NOBLE C/L UT FOR 27100(04)	\$150,000
UTILITIES					
KAY 27119(05)	Div. 4 US177	0.200 Mi.	FFY 2014	US 177: OVER UNNAMED CREEK 7.3 MILES N. OF SH 11 RW FOR 27119(04)	\$150,000
RIGHT OF WAY					

# 8 YEAR CONSTRUCTION WORK PLAN REPORT

WorkPlanBook.rpt

KAY 27119(06) UTILITIES	Div. 4	US177	0.200 Mi.	FFY 2014	US 177: OVER UNNAMED CREEK 7.3 MILES N. OF SH 11 UT FOR 27119(04)	\$150,000
KAY 27120(05) RIGHT OF WAY	Div. 4	US077	0.200 Mi.	FFY 2014	US 77: OVER CHILOCCO CREEK 6.0 MILES N. OF NEWKIRK RW FOR 27120(04)	\$150,000
KAY 27120(06) UTILITIES	Div. 4	US077	0.200 Mi.	FFY 2014	US 77: OVER CHILOCCO CREEK 6.0 MILES N. OF NEWKIRK UT FOR 27120(04)	\$150,000
KAY 27123(05) RIGHT OF WAY	Div. 4	US177	0.200 Mi.	FFY 2014	US 177: OVER UNNAMED CREEK 5.6 MILES N. OF SH 11 RW FOR 27123(04)	\$150,000
KAY 27123(06) UTILITIES	Div. 4	US177	0.200 Mi.	FFY 2014	US 177: OVER UNNAMED CREEK 5.6 MILES N. OF SH 11 UT FOR 27123(04)	\$150,000
KINGFISHER 21858(04) BRIDGE REHABILITATION	Div. 4	SH051	0.150 Mi.	FFY 2014	SH-51: OVER SKELETON CREEK APPROX. 11.3 MILE EAST OF JCT OF SH-51/US-81.	\$1,000,000
KINGFISHER 24211(04) SHOULDER IMPROVEMENT & RESURFACE	Div. 4	SH051	7.530 Mi.	FFY 2014	SH-51 FROM SH-132 EAST TO US-81	\$8,885,198
KINGFISHER 24211(05) BRIDGE & APPROACHES	Div. 4	SH051	0.000 Mi.	FFY 2014	SH-51 OVER TURKEY CR, 1.6 WEST OF US-81 WITHIN 24211(04)	\$1,870,000
KIOWA 15027(04) GRADE & DRAIN	Div. 5	SH006	4.990 Mi.	FFY 2014	SH-6: BEGIN 5.0 MI. S. OF THE SH-6/SH-55E JCT. IN BECKHAM CO. EXT. N. 5.0MI., S OF RETROP (PARALLEL LANES)	\$4,400,000
KIOWA 15027(06) UTILITIES	Div. 5	SH006	4.990 Mi.	FFY 2014	SH-6: BEGIN 5.0 MI S. OF THE SH-6/SH-55E JCT. IN BECKHAM CO & EXT NORTH5.0 MILE, S OF RETROP (UT FOR 15027(04)) 4 LANE ECON CORRIDOR RTF	\$1,704,681
LATIMER 27138(05) RIGHT OF WAY	Div. 2	SH001	0.520 Mi.	FFY 2014	SH 1 OVER BUFFALO CREEK AND 2 OVERFLOWS2.58 MI EAST OF SH 2 (3 BRIDGES)	\$1,800,000
LATIMER 27138(06) UTILITIES	Div. 2	SH001	0.520 Mi.	FFY 2014	SH 1 OVER BUFFALO CREEK AND 2 OVERFLOWS (3 BRIDGES)	\$250,000
LEFLORE 27024(05) RIGHT OF WAY	Div. 2	US059	0.100 Mi.	FFY 2014	US-59 OVER CEDAR CREEK & OVERFLOW 5.5 & 5.6 MI WEST OF US-259 RW FOR 27024(04) (2 BRIDGES)	\$400,000
LEFLORE 27024(06) UTILITIES	Div. 2	US059	0.100 Mi.	FFY 2014	US-59 OVER CEDAR CREEK & OVERFLOW 5.5 & 5.6 MI WEST OF US-259 UT FOR 27024(04) (2 BRIDGES)	\$100,000
LEFLORE 27029(05) RIGHT OF WAY	Div. 2	SH063	0.200 Mi.	FFY 2014	SH-63 OVER KIAMICHI RIVER, 2.1 MI EAST OF JCT US-259 RW FOR 27029(04)	\$50,000
LEFLORE 27029(06) UTILITIES	Div. 2	SH063	0.200 Mi.	FFY 2014	SH-63 OVER KIAMICHI RIVER, 2.1 MI EAST OF JCT US-259 UT FOR 27029(04)	\$50,000
LINCOLN 23280(04) BRIDGE & APPROACHES	Div. 3	SH018	0.200 Mi.	FFY 2014	SH-18 OVER WEST BEAVER CREEK, 10.8 MI NORTH OF SH-66	\$2,283,000
LINCOLN 24180(04) WIDEN, RESURFACE & BRIDGE	Div. 3	US177	5.000 Mi.	FFY 2014	US-177: FROM 2.95 MI NORTH OF SH-66, NORTH 5.0 MI	\$15,700,000
LINCOLN 27060(05) RIGHT OF WAY	Div. 3	SH105	0.200 Mi.	FFY 2014	SH-105 OVER HEADQUARTERS CREEK, 1.0 MI EAST OF US-177 (RW FOR 27060(04))	\$150,000
LINCOLN 27060(06) UTILITIES	Div. 3	SH105	0.200 Mi.	FFY 2014	SH-105 OVER HEADQUARTERS CREEK, 1.0 MI EAST OF US-177 (UT FOR 27060(04))	\$100,000
LOGAN 24214(04) BRIDGE & APPROACHES	Div. 4	US077	0.100 Mi.	FFY 2014	US-77 OVER AN UNNAMED CR, APPROX 5.37 MI NORTH OF SH-33	\$1,465,438
LOGAN 24215(04) BRIDGE & APPROACHES	Div. 4	SH074	0.100 Mi.	FFY 2014	SH-74 OVER CROW CR, APPROX 11.0 MI NORTH OF SH-33	\$1,465,438
LOGAN 24216(04) BRIDGE & APPROACHES	Div. 4	SH074	0.100 Mi.	FFY 2014	SH-74 OVER SKELETON CR, APPROX 13.5 MI NORTH OF SH-33	\$1,465,438
LOGAN 26379(04) SHOULDER REHAB.	Div. 4	SH033	1.000 Mi.	FFY 2014	SH 33: FROM PINE ST. IN GUTHRIE E. 1.0 MILES TO THE SH 105 JCT.	\$368,588
LOGAN 26996(05) RIGHT OF WAY	Div. 4	SH033	3.510 Mi.	FFY 2014	SH 33: ADD SHOULDERS & RESURFACE FROM THE KINGFISHER C/L E. 3.51 MILES RW FOR 26996(04)	\$500,000

# 8 YEAR CONSTRUCTION WORK PLAN REPORT

WorkPlanBook.rpt

LOGAN 26996(06) UTILITIES	Div. 4 SH033	3.510 Mi.	FFY 2014	SH 33: ADD SHOULDERS & RESURFACE FROM THE KINGFISHER C/L E. 3.51 MILES UT FOR 26996(04)	\$500,000
LOGAN 27099(05) RIGHT OF WAY	Div. 4 SH051	0.200 Mi.	FFY 2014	SH 51: OVER WEST BEAVER CREEK 12.6 MILES E. OF THE KINGFISHER C/L RW FOR 27099(04)	\$150,000
LOGAN 27099(06) UTILITIES	Div. 4 SH051	0.200 Mi.	FFY 2014	SH 51: OVER WEST BEAVER CREEK 12.6 MILES E. OF THE KINGFISHER C/L UT FOR 27099(04)	\$150,000
LOGAN 27103(05) RIGHT OF WAY	Div. 4 US077	0.200 Mi.	FFY 2014	US 77: OVER THE CIMARRON RIVER 2.8 MILES N. OF SH 33 RW FOR 27103(04)	\$150,000
LOGAN 27103(06) UTILITIES	Div. 4 US077	0.200 Mi.	FFY 2014	US 77: OVER THE CIMARRON RIVER 2.8 MILES N. OF SH 33 UT FOR 27103(04)	\$150,000
LOGAN 27122(05) RIGHT OF WAY	Div. 4 SH051	0.200 Mi.	FFY 2014	SH 51: OVER MIDDLE BEAVER CREEK 13.7 MILES E. OF THE KINGFISHER C/L RW FOR 27122(04)	\$150,000
LOGAN 27122(06) UTILITIES	Div. 4 SH051	0.200 Mi.	FFY 2014	SH 51: OVER MIDDLE BEAVER CREEK 13.7 MILES E. OF THE KINGFISHER C/L UT FOR 27122(04)	\$150,000
LOVE 10147(05) GRADE,DRAINING,BRIDGE & SURFACE	Div. 7 SH032	4.400 Mi.	FFY 2014	SH-32: BEG APPROX. 4.0 MILE EAST OF SH-96 & EXT EAST 4.4 MILE. (ADD PVD SHLDRS + RESURF)	\$11,309,428
LOVE 26502(05) RIGHT OF WAY	Div. 7 SH032	1.500 Mi.	FFY 2014	SH-32: OVER MUD CREEK AND MUD CREEK O'FLOWS BEGINNING 3.45 MIS EAST OF THE JEFFERSON C/L, EAST APPROX 1.5 MIS ROW FOR 26502(04)	\$600,000
LOVE 26502(06) UTILITIES	Div. 7 SH032	1.500 Mi.	FFY 2014	SH-32: OVER MUD CREEK AND MUD CREEK O'FLOWS BEGINNING 3.45 MIS EAST OF THE JEFFERSON C/L, EAST APPROX 1.5 MIS. UT FOR 26502(04)	\$800,000
MAJOR 27009(05) RIGHT OF WAY	Div. 6 US412	1.000 Mi.	FFY 2014	US-60 OVER CIMARRON RIVER, 1.8 MILES SOUTH OF THE SH-8 JCT. (R/W FOR 27009(04)	\$100,000
MARSHALL 18838(06) RIGHT OF WAY	Div. 2 US070	5.500 Mi.	FFY 2014	US-70:FROM 4.8 MILES EAST OF SH-199, EXTEND SOUTHEAST 5.5 MILES(KINGSTON BYPASS) RW FOR 18838(04,05,08)	\$2,000,000
MARSHALL 18838(07) UTILITIES	Div. 2 US070	5.500 Mi.	FFY 2014	US-70:FROM 4.8 MILES EAST OF SH-199, EXTEND SOUTHEAST 5.5 MILES(KINGSTON BYPASS) UT FOR 18838(04,05,08)	\$250,000
MAYES 24235(04) BRIDGE & APPROACHES	Div. 8 SH069A	0.500 Mi.	FFY 2014	SH-69A: OVER PRYOR CREEK, 4.2 MILES EAST OF US-69	\$1,465,000
MCCLAIN 23146(05) RIGHT OF WAY	Div. 3 SH039	1.000 Mi.	FFY 2014	SH-39: FROM GRADY C/L, EAST 1.0 MI TO SH-76 (RW FOR 23146(04))	\$200,000
MCCLAIN 23146(06) UTILITIES	Div. 3 SH039	1.000 Mi.	FFY 2014	SH-39: FROM GRADY C/L, EAST 1.0 MI TO SH-76 (UT FOR 23146(04))	\$150,000
MCCURTAIN 17427(04) GRADE,DRAINING,BRIDGE & SURFACE	Div. 2 US070	3.120 Mi.	FFY 2014	US-70 FROM 6.2 MI EAST OF US-259 EAST 3.12 MI	\$14,000,000
MCCURTAIN 24404(05) RIGHT OF WAY	Div. 2 US259	6.000 Mi.	FFY 2014	US-259: FROM 2.0 MI NORTH OF THE TEXAS S/L, NORTH 6.0 MI RW FOR 24404(04)	\$1,250,000
MCCURTAIN 24404(06) UTILITIES	Div. 2 US259	6.000 Mi.	FFY 2014	US-259: FROM 2.0 MI NORTH OF THE TEXAS S/L, NORTH 6.0 MI UT FOR 24404(04)	\$600,000
MCCURTAIN 24406(05) RIGHT OF WAY	Div. 2 SH037	5.000 Mi.	FFY 2014	SH-37 FROM 7.54 NORTH & EAST OF THE TEXAS S/L, EAST 5.0 MI RW FOR 24406(04)	\$600,000
MCCURTAIN 24406(06) UTILITIES	Div. 2 SH037	5.000 Mi.	FFY 2014	SH-37 FROM 7.54 NORTH & EAST OF THE TEXAS S/L, EAST 5.0 MI UT FOR 24406(04)	\$250,000
MCINTOSH 21731(04) BRIDGE & APPROACHES	Div. 1 US266	0.200 Mi.	FFY 2014	US-266: OVER PUTTY CREEK, 4.7 MI. E OF OKMULGEE C/L	\$1,808,400
MCINTOSH 27225(04) BRIDGE & APPROACHES	Div. 1 US266	0.500 Mi.	FFY 2014	US-266: OVER WAYNE CREEK, 6.2 MILES EAST OF OKMULGEE COUNTY LINE	\$1,850,000
MUSKOGEE 24236(04) BRIDGE WATER PROOF SEAL	Div. 1	0.000 Mi.	FFY 2014	DIVISION 1: BRIDGE WATER PROOF SEAL	\$50,000
NOBLE 24237(04) BRIDGE & APPROACHES	Div. 4 SH164	0.100 Mi.	FFY 2014	SH-164 OVER EAST WARREN CR, 1.3 MI EAST OF THE GARFIELD C/L	\$1,095,120



# 8 YEAR CONSTRUCTION WORK PLAN REPORT

WorkPlanBook.rpt

NOBLE 24238(04)	Div. 4	0.000 Mi.	FFY 2014	DIVISION 4 - BRIDGE WATERPROOF SEAL	\$100,000
BRIDGE WATER PROOF SEAL					
NOBLE 24239(04)	Div. 4	0.000 Mi.	FFY 2014	DIVISION 4 - BRIDGE PAINT & JOINT REPAIR	\$1,000,000
BRIDGE PAINTING					
NOBLE 24248(04)	Div. 4 SH015	0.400 Mi.	FFY 2014	SH-15 OVER TWO UNNAMED CREEKS, 8.1 AND 8.4 MIS E. OF THE GARFIELD C/L	\$1,086,400
BRIDGE & APPROACHES					
NOBLE 24249(04)	Div. 4 SH156	0.100 Mi.	FFY 2014	SH-156 OVER DEADMAN CR, 0.8 MI SOUTH OF THE KAY C/L	\$1,465,438
BRIDGE & APPROACHES					
NOWATA 24252(04)	Div. 8 SH028	0.500 Mi.	FFY 2014	SH-28: OVER THE VERDIGRIS RIVER, 1.0 MILE EAST OF US-169	\$3,386,000
BRIDGE & APPROACHES					
OKFUSKEE 27055(05)	Div. 3 IS040	0.020 Mi.	FFY 2014	SH-48 OVER I-40, 3.95 MI EAST OF SEMINOLE C/L (UT FOR 27055(04))	\$100,000
UTILITIES					
OKLAHOMA 09032(10)	Div. 4 IS035	1.000 Mi.	FFY 2014	I-35: OVER THE I-240 JCT. (RECONST INTERCHANGE) UT FOR 09032(05)(06)(07)&(08) SMC 90/10	\$7,260,000
UTILITIES					
OKLAHOMA 09032(11)	Div. 4 IS035	1.000 Mi.	FFY 2014	I-35: OVER THE I-240 JCT PHASE 1,2,3, & 4 (RECONSTRUCT INTERCHANGE) RW FOR 09032(05),(06),(07),(08) PHASE 2 OF RW TO ACQUIRE NE AND SE QUADRANT	\$5,309,700
RIGHT OF WAY					
OKLAHOMA 09032(14)	Div. 4 IS035	1.000 Mi.	FFY 2014	I-35 @ THE I-240 JCT. PHASE 1,2,3,4 (RECONSTRUCT INTERCHANGE) R/W FOR 09032(05),(06),(07),(08) PHASE 3 FOR SW QUADRANT	\$12,822,700
RIGHT OF WAY					
OKLAHOMA 27097(05)	Div. 4 US062	0.200 Mi.	FFY 2014	US 62: OVER CHOCTAW ROAD & RAILROAD 11.5 MILES E. OF I-35 RW FOR 27097(04)	\$150,000
RIGHT OF WAY					
OKLAHOMA 27097(06)	Div. 4 US062	0.200 Mi.	FFY 2014	US 62: OVER CHOCTAW ROAD & RAILROAD 11.5 MILES E. OF I-35 UT FOR 27097(04)	\$150,000
UTILITIES					
OKLAHOMA 27118(05)	Div. 4 SH066	0.200 Mi.	FFY 2014	SH 66: OVER UNNAMED CREEK 9.9 MILES E. OF I-35 RW FOR 27118(04)	\$150,000
RIGHT OF WAY					
OKLAHOMA 27118(06)	Div. 4 SH066	0.200 Mi.	FFY 2014	SH 66: OVER UNNAMED CREEK 9.9 MILES E. OF I-35 UT FOR 27118(04)	\$150,000
UTILITIES					
OKMULGEE 10465(05)	Div. 1 SH056	0.640 Mi.	FFY 2014	SH56: BRIER CR AND TRIB LOCATED 0.42 & 0.61 MI E OF OKFUSKEE C/L.(RW FOR JP 10465(04)	\$150,000
RIGHT OF WAY					
OKMULGEE 10465(06)	Div. 1 SH056	0.640 Mi.	FFY 2014	SH56: BRIER CR AND TRIB LOCATED 0.42 & 0.61 MI E OF OKFUSKEE C/L. (UT FOR JP 10465(04)	\$120,000
UTILITIES					
OKMULGEE 20908(06)	Div. 1 IS040	4.310 Mi.	FFY 2014	I-40: FR MILE POST 233.39 TO 237.70(EASTBOUND ONLY)	\$10,100,000
PAVEMENT REHABILITATION					
OKMULGEE 21739(04)	Div. 1 US266	0.200 Mi.	FFY 2014	US-266: OVER HOFFMAN CREEK, 9.0 MI. E OF US-62	\$1,086,000
BRIDGE & APPROACHES					
OKMULGEE 24369(04)	Div. 1 US075A	8.000 Mi.	FFY 2014	US-75A BEG AT JCT US-75A/SH-16 & EXTEND NORTH 8.0 MILE TO THE CREEK C/L.(BR = 24369(05))	\$10,568,000
GRADE, DRAIN & SURFACE					
OKMULGEE 24369(05)	Div. 1 US075A	0.100 Mi.	FFY 2014	US-75A OVER DUCK CREEK APPROX. 6.4 MILE NORTH OF JCT US-75A/SH-16(RDY = 24369(04))	\$1,592,000
BRIDGE & APPROACHES					
OKMULGEE 27098(05)	Div. 1 US062	0.500 Mi.	FFY 2014	US-62: BRIDGE OVER GRAVE CREEK TRIB, 2.4 MILES EAST OF JCTSH-52RW FOR JP 27098(04)	\$140,000
RIGHT OF WAY					
OKMULGEE 27098(06)	Div. 1 US062	0.500 Mi.	FFY 2014	US-62: BRIDGE OVER GRAVE CREEK TRIB, 2.4 MILES EAST OF JCTSH-52UT FOR JP 27098(04)	\$90,000
UTILITIES					
OSAGE 20288(05)	Div. 8 SH011	2.000 Mi.	FFY 2014	SH-11: FR BARNSDALL, EXTEND SOUTHEAST APPROX. 2.0 MILES RW FOR 20288(04)	\$1,470,000
RIGHT OF WAY					
OSAGE 20288(06)	Div. 8 SH011	2.000 Mi.	FFY 2014	SH-11: FR BARNSDALL, EXTEND SOUTHEAST APPROX. 2.0 MILES UT FOR 20288(04)	\$560,725
UTILITIES					
OSAGE 24261(04)	Div. 8 SH099	0.500 Mi.	FFY 2014	SH-99: OVER AN ABANDONED RR, 11.6 MILES NORTH OF SH-20	\$1,318,000
BRIDGE & APPROACHES					
OSAGE 24262(04)	Div. 8 SH018	0.500 Mi.	FFY 2014	SH-18: OVER SALT CREEK, 2.0 MILES NORTH OF THE PAWNEE C/L	\$1,975,000
BRIDGE & APPROACHES					

# 8 YEAR CONSTRUCTION WORK PLAN REPORT

WorkPlanBook.rpt

OSAGE 24263(04)	Div. 8 SH099	0.500 Mi.	FFY 2014	SH-99: OVER BIRCH CREEK, 1.4 MILES SOUTH OF SOUTH SH-11	\$1,300,000
BRIDGE & APPROACHES					
OSAGE 24264(04)	Div. 8 SH099	0.500 Mi.	FFY 2014	SH-99: OVER ROCK CREEK, 6.6 MILES NORTH OF US-60	\$1,158,939
BRIDGE & APPROACHES					
OSAGE 24266(05)	Div. 8 SH011	4.960 Mi.	FFY 2014	SH-11 FROM 9.0 MI S.E. OF BARNSDALL EXTEND S.E. 4.96 MILE TO WASHINGTON C/LROW FOR 24266(04)	\$300,000
RIGHT OF WAY					
OSAGE 24266(06)	Div. 8 SH011	4.960 Mi.	FFY 2014	SH-11 FROM 9.0 MI S.E. OF BARNSDALL EXTEND S.E. 4.96 MILE TO WASHINGTON C/LUT FOR 24266(04)	\$200,000
UTILITIES					
OSAGE 24267(05)	Div. 8 SH020	2.400 Mi.	FFY 2014	SH-20: FROM 4.06 MILES WEST OF THE TULSA C/L, EAST 2.4 MILESROW FOR 24267(04)	\$130,000
RIGHT OF WAY					
OSAGE 24267(06)	Div. 8 SH020	2.400 Mi.	FFY 2014	SH-20: FROM 4.06 MILES WEST OF THE TULSA C/L, EAST 2.4 MILESUT FOR 24267(04)	\$87,000
UTILITIES					
OSAGE 24268(05)	Div. 8 SH020	5.000 Mi.	FFY 2014	SH-20 FROM SH-99 IN HOMINY, EAST 5.0 MIROW FOR 24268(04)	\$270,000
RIGHT OF WAY					
OSAGE 24268(06)	Div. 8 SH020	5.000 Mi.	FFY 2014	SH-20 FROM SH-99 IN HOMINY, EAST 5.0 MIUT FOR 24268(04)	\$180,000
UTILITIES					
OSAGE 27168(05)	Div. 8 SH020	0.250 Mi.	FFY 2014	SH-20: INTERSECTION AT SH-20 & JAYBINE HILL ROAD	\$100,000
RIGHT OF WAY					
OSAGE 27168(06)	Div. 8 SH020	0.250 Mi.	FFY 2014	SH-20: INTERSECTION AT SH-20 & JAYBINE HILL ROAD	\$100,000
UTILITIES					
OTTAWA 24272(04)	Div. 8 SH010	0.500 Mi.	FFY 2014	SH-10: OVER SPRING RIVER, 3.7 MILES WEST OF SH-10CTIED W/ 24278(04)	\$2,956,000
BRIDGE & APPROACHES					
OTTAWA 24273(04)	Div. 8 US060	0.500 Mi.	FFY 2014	US-60: OVER HORSE CREEK, 2.6 MILES NORTH OF THE DELAWARE C/L	\$1,460,000
BRIDGE & APPROACHES					
OTTAWA 24274(04)	Div. 8 US059	0.500 Mi.	FFY 2014	US-59 OVER HORSE CR. TRIB, 4.5 MI N.W. OF THE DELAWARE C/L	\$1,207,000
BRIDGE & APPROACHES					
OTTAWA 24275(04)	Div. 8 SH137	0.500 Mi.	FFY 2014	SH-137: OVER AN UNNAMED CREEK, 4.0 MILES NORTH OF US-60	\$774,000
BRIDGE & APPROACHES					
OTTAWA 24276(04)	Div. 8 SH125	0.500 Mi.	FFY 2014	SH-125 OVER AN UNNAMED CR, 3.8 MI NORTH OF US-60	\$1,055,000
BRIDGE & APPROACHES					
OTTAWA 24277(04)	Div. 8 SH010C	0.500 Mi.	FFY 2014	SH-10C OVER LOST CR, 3.3 MI EAST OF SH-10	\$1,206,000
BRIDGE & APPROACHES					
OTTAWA 24278(04)	Div. 8 SH010	0.500 Mi.	FFY 2014	SH-10 OVER SPRING RIVER O'FLOW, 3.5 MI WEST OF SH-10CTIED W/ 24272(04)	\$2,724,000
BRIDGE & APPROACHES					
PAWNEE 20314(05)	Div. 8 US064	2.040 Mi.	FFY 2014	US-64: FR JCT SH-18 NORTH, EXTEND SOUTH TO SH-18 SOUTH(RW FOR 20314(04)	\$1,349,381
RIGHT OF WAY					
PAWNEE 20314(06)	Div. 8 US064	2.040 Mi.	FFY 2014	US-64: FR JCT SH-18 NORTH, EXTEND SOUTH TO SH-18 SOUTH(UT FOR 20314(04)	\$2,250,333
UTILITIES					
PAWNEE 24321(04)	Div. 8 US064	0.500 Mi.	FFY 2014	US-64 OVER AN UNNAMED CR, 2.5 MI EAST OF SH-99	\$1,460,000
BRIDGE & APPROACHES					
PAWNEE 24322(05)	Div. 8 US064	6.500 Mi.	FFY 2014	US-64 FROM SH-18 EAST 6.5 MIROW FOR 24322(04)	\$1,000,000
RIGHT OF WAY					
PAWNEE 24322(06)	Div. 8 US064	6.500 Mi.	FFY 2014	US-64 FROM SH-18 EAST 6.5 MIUT FOR 24322(04)	\$400,000
UTILITIES					
PAWNEE 24323(04)	Div. 8 US064	2.500 Mi.	FFY 2014	US-64: FROM 6.5 MI EAST OF SH-18 EAST 2.5 MI	\$7,500,000
GRADE,DRAINING,BRIDGE & SURFACE					
PAYNE 24330(04)	Div. 4 SH051	0.100 Mi.	FFY 2014	SH-51: EASTBOUND OVER HARRINGTON CR, 6.8 MI WEST OF US-177	\$1,500,000
BRIDGE & APPROACHES					
PAYNE 27104(05)	Div. 4 SH051	0.200 Mi.	FFY 2014	SH 51: EASTBOUND LANES OVER UNNAMED CREEK 5.6 MILES E. OF THE LOGAN C/L RW FOR 27104(04)	\$150,000
RIGHT OF WAY					

# 8 YEAR CONSTRUCTION WORK PLAN REPORT

WorkPlanBook.rpt

PAYNE 27104(06) UTILITIES	Div. 4 SH051	0.200 Mi.	FFY 2014	SH 51: EASTBOUND LANES OVER UNNAMED CREEK 5.6 MILES E. OF THE LOGAN C/L UT FOR 27104(04)	\$150,000
PAYNE 27132(04) GUARDRAIL	Div. 4 SH051	12.000 Mi.	FFY 2014	SH 51: GUARDRAIL REHABILITATION AT VARIOUS LOCATIONS FROM SH 108 NORTH E. 12.0 MILES	\$1,000,000
PITTSBURG 27028(05) RIGHT OF WAY	Div. 2 SH031	0.200 Mi.	FFY 2014	SH-31 OVER UNNAMED CREEK, 2.1 MI NORTH & EAST OF COAL COUNTY LINE RW FOR 27028(04)	\$100,000
PITTSBURG 27028(06) UTILITIES	Div. 2 SH031	0.200 Mi.	FFY 2014	SH-31 OVER UNNAMED CREEK, 2.1 MI NORTH & EAST OF COAL COUNTY LINE UT FOR 27028(06)	\$50,000
PONTOTOC 20309(04) GRADE, DRAINING, BRIDGE & SURFACE	Div. 3 SH003W	1.200 Mi.	FFY 2014	SH-3W OVER SOUTH CANADIAN RIVER, FROM 0.73 MI NORTH OF US-177, NORTH 1.2 MI	\$14,000,000
PONTOTOC 22973(12) BRIDGE WATER PROOF SEAL	Div. 3	0.000 Mi.	FFY 2014	DIVISION 3: BRIDGE WATER PROOFING SEAL (SILANE)	\$100,000
PONTOTOC 23284(05) BRIDGE PAINTING	Div. 3	0.100 Mi.	FFY 2014	DIVISION 3: BRIDGE PAINT PROJECTS	\$700,000
PONTOTOC 23285(05) JOINT SEAL/REPAIR	Div. 3	0.100 Mi.	FFY 2014	DIVISION 3: BRIDGE JOINT SEAL/REPAIR PROJECTS	\$300,000
POTTAWATOMIE 23287(04) BRIDGE & APPROACHES	Div. 3 SH102	0.200 Mi.	FFY 2014	SH-102 OVER NORTH CANADIAN RIVER, 0.7 MI NORTH OF US-270	\$4,770,000
POTTAWATOMIE 23288(05) RIGHT OF WAY	Div. 3 SH009	5.490 Mi.	FFY 2014	SH-9: FROM SH-102, EAST 5.49 MI TO END OF EXISTING CONCRETE SECTION AT WEST SIDE OF TECUMSEH (RW FOR 23288(04)&(07))	\$1,800,000
POTTAWATOMIE 23288(06) UTILITIES	Div. 3 SH009	5.490 Mi.	FFY 2014	SH-9: FROM SH-102, EAST 5.49 MI TO END OF EXISTING CONCRETE SECTION AT WEST SIDE OF TECUMSEH (UT FOR 23288(04)&(07))	\$1,000,000
POTTAWATOMIE 24240(08) RIGHT OF WAY	Div. 3 SH039	6.400 Mi.	FFY 2014	SH-39: FROM 6.5 MI EAST OF CLEVELAND C/L, EAST TO US-177 IN ASHER (RW FOR 24240(07))	\$1,188,679
POTTAWATOMIE 24240(09) UTILITIES	Div. 3 SH039	6.400 Mi.	FFY 2014	SH-39: FROM 6.5 MI EAST OF CLEVELAND C/L, EAST TO US-177 IN ASHER (UT FOR 24240(07))	\$396,226
PUSHMATAHA 24333(04) JOINT SEAL/REPAIR	Div. 2	0.500 Mi.	FFY 2014	DIVISION 2: BRIDGE JOINT REPAIR	\$1,000,000
PUSHMATAHA 24334(04) BRIDGE WATER PROOF SEAL	Div. 2 SH002	0.500 Mi.	FFY 2014	DIVISION 2: BRIDGE WATER PROOF SEAL	\$50,000
PUSHMATAHA 27026(05) RIGHT OF WAY	Div. 2 US271	0.020 Mi.	FFY 2014	US-271 OVER DUMPLING CREEK 1.6 MI NORTH OF CHOCTAW COUNTY LINE RW FOR 27026(04)	\$500,000
PUSHMATAHA 27026(06) UTILITIES	Div. 2 US271	0.020 Mi.	FFY 2014	US-271 OVER DUMPLING CREEK 1.6 MI NORTH OF CHOCTAW COUNTY LINE UT FOR 27026(04)	\$250,000
ROGER MILLS 10094(05) RIGHT OF WAY	Div. 5 US283	4.800 Mi.	FFY 2014	US-283: FR 8.0 MI NORTH OF THE BECKHAM C/L NORTH TO SH 47 IN CHEYENNE R/W FOR 10094(04) SMC 80/2	\$768,635
ROGER MILLS 24358(04) BRIDGE & APPROACHES	Div. 5 SH047	0.500 Mi.	FFY 2014	SH-47 OVER RUSH CREEK APPROX. 0.5 MILE SOUTH OF JCT SH-47/SH-30.	\$1,885,846
ROGER MILLS 24359(04) BRIDGE & APPROACHES	Div. 5 SH033	0.500 Mi.	FFY 2014	SH-33 OVER TURKEY CREEK APPROX 1.2 MILE EAST OF JCT SH-33/SH-30.	\$1,708,698
ROGER MILLS 24360(04) BRIDGE & APPROACHES	Div. 5 SH033	0.500 Mi.	FFY 2014	SH-33 OVER LITTLE TURKEY CREEK APPROX. 2.6 MILE EAST OF JCT SH-33/SH-30.	\$1,647,787
ROGERS 09484(10) GRADE, DRAIN & SURFACE	Div. 8 SH020	4.830 Mi.	FFY 2014	SH 20: FROM APPROX. 1 MI EAST OF THE VERDIGRIS RIVER EAST TO CLAREMORE	\$20,300,000
ROGERS 19983(11) INTERCHANGE	Div. 8 SH412P	0.500 Mi.	FFY 2014	SH-412P: INTERCHANGE AT US-412, 5.37 MI EAST OF I-44 - PHASE 2( NOT FULLY FUNDED)	\$1,000,000
ROGERS 20315(04) INTERCHANGE	Div. 8 IS044	0.040 Mi.	FFY 2014	I-44: INTERCHANGE AT 163RD STREETSPLIT FUNDING REQUIRED SMC=90/10, 80/20 IM EARMARK	\$10,500,000
ROGERS 24121(04) BRIDGE & APPROACHES	Div. 8 SH066	1.250 Mi.	FFY 2014	SH-66 FROM END SHOULDERS NORTHEAST APPROX. 1.25 MI. (75MI. IN CRAIG CO.), INCLUDING BOX REPLACEMENT	\$6,750,000

# 8 YEAR CONSTRUCTION WORK PLAN REPORT

WorkPlanBook.rpt

SEQUOYAH 20913(04) BRIDGE & APPROACHES	Div. 1	US064	1.000 Mi.	FFY 2014	US-64: OVER UP RAILROAD, 11.6 MILES EAST OF MUSKOGEE COUNTY LINE	\$4,770,000
SEQUOYAH 23107(08) RIGHT OF WAY	Div. 1	US059	3.500 Mi.	FFY 2014	US-59 FROM US-64 NORTH 3.5 MIROW FOR 23107(07)	\$995,000
SEQUOYAH 23107(09) UTILITIES	Div. 1	US059	3.500 Mi.	FFY 2014	US-59 FROM US-64 NORTH 3.5 MIUT FOR 23107(07)	\$380,000
SEQUOYAH 27096(04) BRIDGE PAINTING	Div. 1	IS040	0.120 Mi.	FFY 2014	I-40: BRIDGES OVER RR & GARRISON CREEK, COUNTY ROAD OVER I-40	\$475,000
STEPHENS 20316(06) UTILITIES	Div. 7	US081	1.600 Mi.	FFY 2014	US-81: SOUTH CONNECTION BYPASS, NORTHWESTERLY TO RELOCATED SH-7 AT 27THSTREET (UT FOR 20316(04)) SMC=80/20	\$800,000
STEPHENS 24335(04) BRIDGE WATER PROOF SEAL	Div. 7	?????1	0.500 Mi.	FFY 2014	DIVISION 7: BRIDGE WATER PROOF SEAL	\$80,000
STEPHENS 24336(04) BRIDGE PAINTING	Div. 7	?????1	0.400 Mi.	FFY 2014	DIVISION 7: BRIDGE PAINTING & JOINT REPAIR(SITES TO BE DETERMINED)	\$920,000
STEPHENS 24412(04) GRADE, DRAIN & SURFACE	Div. 7	SH029	4.800 Mi.	FFY 2014	SH-29 FROM 2.68 EAST OF US-81, EAST 4.8 MI (RECONSTRUCT ON EXISTING)(PHASE I)	\$7,200,000
STEPHENS 24412(07) BRIDGE & APPROACHES	Div. 7	SH029	0.130 Mi.	FFY 2014	SH-29 OVER CLEAR CREEK BRANCH 6.37 MIS E. OF US-81 JCT IN MARLOW	\$1,805,219
TEXAS 14971(37) UTILITIES	Div. 6	US054	3.600 Mi.	FFY 2014	US-54: BEG. APPROX. 10.5 MILES NORTH OF JCT OF US-54/US-64 WEST & EXT NORTH 53.6 MILES UT FOR 14971(35)	\$1,210,000
TEXAS 20839(10) UTILITIES	Div. 6	US054	1.400 Mi.	FFY 2014	US-54 BEG APPROX 9.1 MILE NORTH OF US-64 & EXT NORTH 1.4 MILE THRU TYRONE(UT FOR 20839(08))	\$512,300
TEXAS 24345(06) UTILITIES	Div. 6	SH136	2.800 Mi.	FFY 2014	SH-136 FROM 6.6 MI NORTH OF THE TEXAS S/L NORTH 2.8 MIUT FOR 24345(04)	\$450,000
TEXAS 24413(06) UTILITIES	Div. 6	SH136	2.500 Mi.	FFY 2014	SH-136 FROM US-412 SOUTH 2.5 MIUT FOR 24413(04)	\$800,000
TULSA 10980(07) UTILITIES	Div. 8	IS044	0.300 Mi.	FFY 2014	TULSA: I-44 AT BROKEN ARROW EXPRESSWAY INTERCHANGEUT FOR 10980(05)	\$2,019,000
TULSA 10980(10) RIGHT OF WAY	Div. 8	IS044	0.100 Mi.	FFY 2014	TULSA: I-44 AT BROKEN ARROW EXPRESSWAY INTERCHANGER/W FOR 10980(05) STATE ADVANCE AQUIRE= 10980(06) IM EARMARK	\$4,165,000
TULSA 10981(06) RIGHT OF WAY	Div. 8	IS044	0.300 Mi.	FFY 2014	TULSA: I-44 AT US 169 INTERCHANGERW FOR 10981(05)	\$3,300,000
TULSA 10981(07) UTILITIES	Div. 8	IS044	0.300 Mi.	FFY 2014	TULSA: I-44 AT US 169 INTERCHANGEUT FOR 10981(05) IM EARMARK	\$2,018,000
TULSA 24348(04) BRIDGE PAINTING	Div. 8	SH011	0.200 Mi.	FFY 2014	DIVISION 8: BRIDGE PAINT AND JOINT REPAIR	\$500,000
WASHINGTON 24242(04) GRADE, DRAIN & SURFACE	Div. 8	US060	2.000 Mi.	FFY 2014	US-60 BEG APPROX 2.5 MILE EAST OF US-75, IN BARTLESVILLE, & EXT EAST APPROX2.0 MILE	\$4,085,584
WASHINGTON 24351(05) RIGHT OF WAY	Div. 8	SH011	3.330 Mi.	FFY 2014	SH-11 FROM THE OSAGE C/L EAST & SOUTH 3.33 MIROW FOR 24351(04)	\$900,000
WASHINGTON 24351(06) UTILITIES	Div. 8	SH011	3.330 Mi.	FFY 2014	SH-11 FROM THE OSAGE C/L EAST & SOUTH 3.33 MIUT FOR 24351(04)	\$600,000
WASHITA 17669(05) RIGHT OF WAY	Div. 5	US183	6.500 Mi.	FFY 2014	US 183 FROM SH 55 AND EXTEND NORTH 6.5 MILES TO EW 122.(ROW FOR JP# 17669(04) (RECONSTRUCT TO 4 LANE DIVIDED) SMC 80/20	\$442,404
WASHITA 24367(04) BRIDGE & APPROACHES	Div. 5	SH055	0.500 Mi.	FFY 2014	SH-55 OVER DRY ELK CREEK APPROX. 0.5 MILE WEST OF SH-44.	\$1,786,194
WASHITA 26487(05) RIGHT OF WAY	Div. 5	SH044	0.500 Mi.	FFY 2014	SH-44 OVER SAND CR, 9.3 MI NORTH OF SH-152ROW FOR 26487(04)	\$50,000
WASHITA 26487(06) UTILITIES	Div. 5	SH044	0.500 Mi.	FFY 2014	SH-44 OVER SAND CR, 9.3 MI NORTH OF SH-152UT FOR 26487(04)	\$50,000

# 8 YEAR CONSTRUCTION WORK PLAN REPORT

WorkPlanBook.rpt

WOODS <b>24319(04)</b>	Div. 6	US281	0.500 Mi.		US-281 OVER UNNAMED CREEK APPROX. 1.4 MILE WEST OF JCT US-281/SH-45	\$1,402,531
BRIDGE & APPROACHES						
WOODS <b>26495(05)</b>	Div. 6	US064	0.500 Mi.		US-64 OVER HOUSTON CR, 0.1 MI WEST OF US-50ROW FOR 26495(04)	\$325,000
RIGHT OF WAY						
WOODS <b>26495(06)</b>	Div. 6	US064	0.500 Mi.		US-64 OVER HOUSTON CR, 0.1 MI WEST OF US-50UT FOR 26495(04)	\$175,000
UTILITIES						
WOODS <b>27010(06)</b>	Div. 6	US064	1.000 Mi.		US-64: OVER RED HORSE CREEK, 5.3 MILES EAST OF SH-50 JCT. (UT FOR 27010(04)	\$160,000
UTILITIES						
WOODWARD <b>17457(19)</b>	Div. 6	US183	5.000 Mi.		US-183/SH 3: FROM 5 MI. S.E. OF JCT. SH-50, EXT. S.E. 5 MI.UT FOR 17457(16) (PARALLEL LANES) SMC 80/20	\$928,795
UTILITIES						
WOODWARD <b>24159(07)</b>	Div. 6	SH015	4.700 Mi.		SH-15 BEG APPROX. 1.8 MILE EAST OF THE ELLIS C/L & EXT EAST APPROX. 4.7 MI.	\$5,790,563
GRADE, DRAIN & SURFACE						
WOODWARD <b>24368(04)</b>	Div. 6	SH015	1.000 Mi.		SH-15 OVER BULL CREEK APPROX. 2.1 MILE EAST OF THE ELLIS C/L	\$2,300,000
BRIDGE & APPROACHES						



# 8 YEAR CONSTRUCTION WORK PLAN REPORT

WorkPlanBook.rpt

## Federal Fiscal Year 2015

ADAIR 16928(17) GRADE,DRAINING,BRIDGE & SURFACE	Div. 1	US059	3.480 Mi.	FFY 2015	US-59: FR 6.95 MILES NORTH OF WESTVILLE, NORTH 3.48 MILES THRU WATTS	\$11,300,000
ADAIR 26290(05) RIGHT OF WAY	Div. 1	US062	0.500 Mi.	FFY 2015	US-62 OVER DENNISON HOLLOW CR, 4.1 MI EAST OF THE CHEROKEE C/LROW FOR 26290(04)	\$390,000
ADAIR 26290(06) UTILITIES	Div. 1	US062	0.500 Mi.	FFY 2015	US-62 OVER DENNISON HOLLOW CR, 4.1 MI EAST OF THE CHEROKEE C/LUT FOR 26290(04)	\$120,000
ALFALFA 17668(06) UTILITIES	Div. 6	SH008	4.000 Mi.	FFY 2015	SH-8: FR MAJOR COUNTY LINE EXTEND NORTH 4 MILES UT FOR 17668(04)	\$329,544
ALFALFA 17668(10) RECONSTRUCT-NO ADDED LANES	Div. 6	SH045	2.100 Mi.	FFY 2015	SH-45 BEG APPROX. 2.1 MILE WEST OF SH-8 & EXT EAST 2.1 MILE TO SH-8.	\$4,878,867
ALFALFA 24064(06) UTILITIES	Div. 6	US064	4.600 Mi.	FFY 2015	US-64 FROM 9.0 MI EAST OF THE WOODS C/L, EAST 4.6 MIUT FOR 24064(04)	\$750,000
ALFALFA 24124(04) GRADE,DRAINING,BRIDGE & SURFACE	Div. 6	US064	4.500 Mi.	FFY 2015	US-64: BEGIN AT THE WOODS C/L, EXTEND EAST 4.5 MILES	\$5,816,605
ALFALFA 26496(06) UTILITIES	Div. 6	SH008	4.010 Mi.	FFY 2015	SH-8: FROM 4.0 MI NORTH OF THE MAJOR C/L, NORTH 4.0 MIUT FOR 26496(04)	\$350,000
ALFALFA 27006(06) UTILITIES	Div. 6	US064	1.000 Mi.	FFY 2015	US-64: OVER WAGON CREEK, 0.9 MILES WEST OF GRANT CO. LN. (UT FOR 27006(04)	\$160,000
BECKHAM 24352(06) UTILITIES	Div. 5	SH152	4.000 Mi.	FFY 2015	SH-152 FROM SH-6 EAST 4.0 MIUT FOR 24352(04)	\$200,000
BECKHAM 27022(04) RESURFACE	Div. 5	IS040	3.000 Mi.	FFY 2015	I-40: FROM MILE MARKER 14 TO 17	\$3,000,000
BLAINE 20237(08) GRADE, DRAIN & BRIDGE	Div. 5	US270	2.250 Mi.	FFY 2015	US-/270: FROM 3.0 MI SOUTH OF SH-33 IN WATONGA, SOUTH 2.25 MI.(GRADE AND DRAIN OF PARALLEL LANES WITH 1 NEW BRIDGE)	\$3,710,218
BRYAN 24088(04) GRADE,DRAINING,BRIDGE & SURFACE	Div. 2	SH078	4.170 Mi.	FFY 2015	SH-78 FROM 16.28 MI NORTH OF THE TEXAS ST. LINE, NORTH 4.17 MI	\$2,000,000
CADDO 20953(06) UTILITIES	Div. 7	US277	2.470 Mi.	FFY 2015	US-277: US-277:BEG 2.47 W. OF GRADY COUNTY LINE, EXT E. 2.47 MILESUT FOR 20953(04) SMC=80/20	\$575,000
CADDO 21714(05) RIGHT OF WAY	Div. 7	SH009	1.380 Mi.	FFY 2015	SH-9: BEGIN AT KIOWA C/L, EXT. E. 1.38 MI. THRU SH-58 JCT. IN CARNEGIE(RW FOR: 21714 (04))	\$510,000
CADDO 24092(05) RIGHT OF WAY	Div. 7	SH058	6.000 Mi.	FFY 2015	SH-58 FROM SH-152 S. OF EAKLY, EXT. N. 6.0 MILES	\$500,000
CADDO 24092(06) UTILITIES	Div. 7	SH058	6.000 Mi.	FFY 2015	SH-58 FROM SH-152 S. OF EAKLY, EXT. N. 6.0 MILES	\$600,000
CADDO 24418(05) RIGHT OF WAY	Div. 7	SH008	5.000 Mi.	FFY 2015	SH-8 BEGIN APPROX. 8.0 MIS S. OF US-62 IN ANADARKO, EXT N. 5.0 MIS (RW FOR 24418(04))	\$1,250,000
CADDO 24418(06) UTILITIES	Div. 7	SH008	5.000 Mi.	FFY 2015	SH-8 BEGIN APPROX. 8.0 MIS S. OF US-62 IN ANADARKO, EXT N. 5.0 MIS(UT FOR 24418(04))	\$1,900,000
CADDO 27072(05) RIGHT OF WAY	Div. 7	SH008	5.000 Mi.	FFY 2015	SH-8 BEGIN AT JCT SH-19/US-277 EXTEND WEST AND NORTH APPROX 5.0 MISRW FOR J.P. 27072(04)	\$950,000
CADDO 27072(06) UTILITIES	Div. 7	SH008	5.000 Mi.	FFY 2015	SH-8 BEGIN AT JCT SH-19/US-277 EXTEND WEST AND NORTH APPROX 5.0 MISUT FOR J.P. 27072(04)	\$1,200,000
CANADIAN 24424(05) RECONSTRUCT-ADDED LANES	Div. 4	IS040	4.000 Mi.	FFY 2015	I-40: FROM FROM MILE MARKER 136 TO MILE MARKER 140	\$43,500,000
CANADIAN 26360(04) BRIDGE & APPROACHES	Div. 4	US281	0.500 Mi.	FFY 2015	US-281: OVER THE SOUTH CANADIAN RV AT THE CADDO C/L	\$10,000,000
CARTER 24104(04) RECONSTRUCT-NO ADDED LANES	Div. 7	SH053	8.000 Mi.	FFY 2015	SH-53 FROM 4.76 MI WEST OF SH-76, EAST 8.0 MI	\$13,000,000

# 8 YEAR CONSTRUCTION WORK PLAN REPORT

WorkPlanBook.rpt

CARTER 24105(04) BRIDGE & APPROACHES	Div. 7 SH053	0.500 Mi.	FFY 2015	SH-53 OVER WEST SPRING CR, 8.08 MI EAST OF SH-76	\$3,074,000
CHEROKEE 21952(04) GRADE, DRAIN & SURFACE	Div. 1 SH082	2.000 Mi.	FFY 2015	SH-82: FROM 1.4 MI NORTH OF US-62/SH-51 JCT, NORTH 2.0 MI(4 LANE DIVIDED)	\$7,829,000
CHEROKEE 27101(05) RIGHT OF WAY	Div. 1 SH082	3.300 Mi.	FFY 2015	SH-82: FROM SH-51 SPUR & EXTEND NORTH AND WESTRW FOR JP 27101(04)	\$1,080,000
CHEROKEE 27101(06) UTILITIES	Div. 1 SH082	3.300 Mi.	FFY 2015	SH-82: FROM SH-51 SPUR & EXTEND NORTH AND WESTUT FOR JP 27101(04)	\$100,000
CIMARRON 23273(05) RIGHT OF WAY	Div. 6 US385	1.000 Mi.	FFY 2015	US-385 OVER BEAVER RIVER APPROX. 2.8 MILE SOUTH OF JCT OF US-385/US-64(RW FOR 23273(04))	\$150,000
CIMARRON 23273(06) UTILITIES	Div. 6 US385	1.000 Mi.	FFY 2015	US-385 OVER BEAVER RIVER APPROX. 2.8 MILE SOUTH OF JCT OF US-385/US-64(UT FOR 23273(04))	\$150,000
CLEVELAND 09031(09) GRADE,DRAINING,BRIDGE & SURFACE	Div. 3 IS035	1.130 Mi.	FFY 2015	I-35: 6 LANE FROM RIVER, NORTH TO 0.5 MI SOUTH OF MAIN ST IN NORMAN (INCL. LINDSEY BR, RAMPS & I-35 MAINLINE) (IM=61%,NH=39%)	\$38,500,000
CLEVELAND 24112(04) WIDEN & RESURFACE	Div. 3 SH039	5.000 Mi.	FFY 2015	SH-39: FROM 2.0 MI EAST OF US-77, EAST 5.0 MI	\$8,525,000
CLEVELAND 24112(08) RIGHT OF WAY	Div. 3 SH039	4.430 Mi.	FFY 2015	SH-39: FROM 7.0 MI EAST OF US-77, EAST 4.43 MI (RW FOR 24112(07))	\$747,389
CLEVELAND 24112(09) UTILITIES	Div. 3 SH039	4.430 Mi.	FFY 2015	SH-39: FROM 7.0 MI EAST OF US-77, EAST 4.43 MI (UT FOR 24112(07))	\$540,000
COTTON 23292(04) RESURFACE	Div. 7 IS044	5.650 Mi.	FFY 2015	I-44: P.C. CONCRETE OVERLAY BEG. AT THE RED RIVER BRIDGE & EXTENDING NORTHTO US-70. (IM EARMARK)	\$11,291,674
COTTON 24114(05) RIGHT OF WAY	Div. 7 SH036	3.800 Mi.	FFY 2015	SH-36: RECONSTRUCT ON OFFSET ALIGN, FROM THE RAMPS OF I-44, NORTHTO US-70W, (ROW FOR 24114(04))	\$400,000
COTTON 24114(06) UTILITIES	Div. 7 SH036	3.800 Mi.	FFY 2015	SH-36: RECONSTRUCT ON OFFSET ALIGN, FROM THE RAMPS OF I-44, NORTHTO US-70W, (UT FOR 24114(04))	\$300,000
CRAIG 27069(04) BRIDGE & APPROACHES	Div. 8 SH010	0.300 Mi.	FFY 2015	SH-10: EAST FORK OF BIG CREEK, 18 MILES WEST OF US-59	\$2,123,600
CREEK 24131(04) WIDEN & RESURFACE	Div. 8 SH016	6.000 Mi.	FFY 2015	SH-16: FROM SH-48 EAST 6.0 MILES	\$9,000,000
CREEK 24132(04) GRADE, DRAIN & SURFACE	Div. 8 SH066	6.000 Mi.	FFY 2015	SH-66: FROM APPROX. 0.25 MILES EAST OF DEPEW, NORTHEAST, ON NEW ALIGNMENT (CURVE CORRECTION)	\$2,500,000
CREEK 27083(05) RIGHT OF WAY	Div. 8 SH033	0.250 Mi.	FFY 2015	SH-33: UNNAMED CREEK, 1.4 MI. EAST OF PAYNE COUNTY LINE	\$50,000
CREEK 27083(06) UTILITIES	Div. 8 SH033	0.250 Mi.	FFY 2015	SH-33: UNNAMED CREEK, 1.4 MI. EAST OF PAYNE COUNTY LINE	\$50,000
CREEK 27090(05) RIGHT OF WAY	Div. 8 US075A	0.300 Mi.	FFY 2015	US-75A: ROCK CREEK, .3 MI. SOUTH OF JCT. SH117	\$100,000
CREEK 27090(06) UTILITIES	Div. 8 US075A	0.300 Mi.	FFY 2015	US-75A: ROCK CREEK, .3 MI. SOUTH OF JCT. SH117	\$100,000
CUSTER 24134(05) BRIDGE WATER PROOF SEAL	Div. 5 SH073	0.000 Mi.	FFY 2015	DIVISION 5 SILANE TREATMENT(WATERPROOF SEAL, SITES TO DETERMINED)	\$112,338
CUSTER 24145(09) UTILITIES	Div. 5 SH054	5.000 Mi.	FFY 2015	SH-54 FROM 5.0 MI NORTH OF THE NORTH WEATHERFORD C/L, NORTH 5.0 MIUT FOR 24145(07)	\$982,430
CUSTER 24145(11) RIGHT OF WAY	Div. 5 SH054	4.800 Mi.	FFY 2015	SH-54 FROM 10.0 MI NORTH OF THE NORTH WEATHERFORD C/L, NORTH 4.8 MIOW FOR 24145(10)	\$243,245
CUSTER 24145(12) UTILITIES	Div. 5 SH054	4.800 Mi.	FFY 2015	SH-54 FROM 10.0 MI NORTH OF THE NORTH WEATHERFORD C/L, NORTH 4.8 MIUT FOR 24145(10)	\$943,133
CUSTER 24427(05) RESURFACE	Div. 5 IS040	5.000 Mi.	FFY 2015	I-40: FROM MILE MARKER 69 TO 74. (FROM I-40B EAST JCT IN CLINTON ANDEXT EAST 5.0 MILES)	\$5,484,180



# 8 YEAR CONSTRUCTION WORK PLAN REPORT

WorkPlanBook.rpt

CUSTER 26492(04)	Div. 5 SH073	0.000 Mi.		DIVISION 5 PAINT & JOINT REPAIR(SITES TO BE DETERMINED)	\$1,000,000
JOINT SEAL/REPAIR					
DELAWARE 24963(05)	Div. 8 US059	0.500 Mi.		US-59: SPAVINAW CREEK, 12.7 MI. NORTH OF SH33	\$300,000
RIGHT OF WAY					
DELAWARE 24963(06)	Div. 8 US059	0.500 Mi.		US-59: SPAVINAW CREEK, 12.7 MI. NORTH OF SH33	\$200,000
UTILITIES					
DEWEY 06377(20)	Div. 5 US183	0.490 Mi.		US-183: OVER THE SOUTH CANADIAN RIVER, NORTH OF TALOGA (NEW ALIGN)	\$7,416,560
BRIDGE & APPROACHES					
ELLIS 24160(05)	Div. 6 SH015	4.400 Mi.		SH-15 BEG APPROX. 0.75 MILE EAST OF SH-46 & EXTENDING NORTHEAST 4.4 MILEROW FOR 24160(04)	\$500,000
RIGHT OF WAY					
ELLIS 24160(06)	Div. 6 SH015	4.400 Mi.		SH-15 BEG APPROX. 0.75 MILE EAST OF SH-46 & EXTENDING NORTHEAST 4.4 MILEUT FOR 24160(04)	\$1,200,000
UTILITIES					
ELLIS 24223(06)	Div. 6 SH015	4.700 Mi.		SH-15: BEGIN 3.3 MI. W. OF THE WOODWARD C/L., EXT. E. 4.7 MI.(UT FOR 24223(04)	\$1,200,000
UTILITIES					
ELLIS 26497(05)	Div. 6 SH015	4.100 Mi.		SH-15: FROM 4.5 MI EAST OF US-283, EAST APPROX 4.1 MIROW FOR 26497(04)	\$500,000
RIGHT OF WAY					
GARVIN 21786(04)	Div. 3 SH019	1.460 Mi.		SH-19 OVER WASHITA RIVER, FROM 0.74 MI EAST OF US-77, EAST 1.46 MI	\$6,325,000
GRADE,DRAINING,BRIDGE & SURFACE					
GRADY 20301(05)	Div. 7 SH037	3.800 Mi.		SH-37: FR 0.2 MIS E OF US-81 AT U.P. RR IN MINCO, EXT E 3.8 MI TO BRAUM'SROAD WEST OF TUTTLE RW FOR 202301(04) SMC=80/20	\$1,271,359
RIGHT OF WAY					
GRADY 20301(06)	Div. 7 SH037	3.800 Mi.		SH-37: FR 0.2 MIS E OF US-81 AT U.P. RR IN MINCO, EXT E 3.8 MI TO BRAUM'SROAD WEST OF TUTTLE. UT FOR 20301(04)	\$429,955
UTILITIES					
GRADY 20302(04)	Div. 7 SH039	1.800 Mi.		SH-39 FROM 3.6 MI EAST OF US-62, EXTEND EAST 1.8 MIS	\$4,500,000
GRADE,DRAINING,BRIDGE & SURFACE					
GRADY 20962(06)	Div. 7 US277	3.300 Mi.		US-277: FROM CADDO COUNTY LINE, EXTEND EAST 3.3 MILES ON NEW ALIGNMENTUT FOR 20962(04) SMC=80/20	\$920,000
UTILITIES					
GREER 10100(08)	Div. 5 SH006	4.000 Mi.		SH-6 BEG APPROX 1.0 MILE NORTH OF SH-9 & EXT NORTH 4.0 MILE. N OF GRANITE(RECON EXIST. LANES) SMC 80/20	\$6,200,000
GRADE, DRAIN & SURFACE					
HARPER 20937(06)	Div. 6	0.000 Mi.		BRIDGE JOINT (SITES TO BE DETERMINED)	\$750,000
BRIDGE PAINTING					
HARPER 23274(12)	Div. 6	0.000 Mi.		DIVISION 6 SILANE PROJECTS (WATERPROOFING SEAL)(SITES TO BE DETERMINED)	\$50,000
BRIDGE WATER PROOF SEAL					
HARPER 24224(06)	Div. 6 US183	4.600 Mi.		US-183: FR THE HARPER/WOODWARD C/L., EXT. NORTH 4.3 MI.(UT FOR 24224(04)	\$1,064,250
UTILITIES					
HARPER 24393(04)	Div. 6	0.000 Mi.		BRIDGE JOINT - SITES TO BE DETERMINED	\$250,000
JOINT SEAL/REPAIR					
HARPER 27005(06)	Div. 6	0.000 Mi.		DIVISION SIX SAFETY IMPROVEMENTS(SITES TO BE DETERMINED)	\$250,000
SAFETY IMPROVEMENT					
HASKELL 27046(05)	Div. 1 SH002	0.400 Mi.		SH-2: OVER BEAVER CREEK, 1.3 MILES WEST OF JCT SH-31RW FOR JP 27046(04)	\$185,000
RIGHT OF WAY					
HASKELL 27046(06)	Div. 1 SH002	0.400 Mi.		SH-2: OVER BEAVER CREEK, 1.3 MILES WEST OF JCT SH-31UT FOR JP 27046(04)	\$180,000
UTILITIES					
KAY 24226(04)	Div. 4 IS035	4.000 Mi.		I-35: BEGIN AT MILE MARKER 219 AND EXTENDING NORTH TO MILE MARKER 223 (UNBONDED OVERLAY) INCLUDING REMOVAL OF ABANDONED RR BRIDGES	\$20,000,000
RESURFACE					
KIOWA 26477(04)	Div. 5 SH019	0.500 Mi.		SH-19 OVER AN UNNAMED CR, 0.3 MI EAST OF SH-115	\$938,395
BRIDGE & APPROACHES					
KIOWA 26477(05)	Div. 5 SH019	0.500 Mi.		SH-19 OVER AN UNNAMED CR, 0.3 MI EAST OF SH-115ROW FOR 26477(04)	\$50,000
RIGHT OF WAY					
KIOWA 26477(06)	Div. 5 SH019	0.500 Mi.		SH-19 OVER AN UNNAMED CR, 0.3 MI EAST OF SH-115UT FOR 26477(04)	\$50,000
UTILITIES					

# 8 YEAR CONSTRUCTION WORK PLAN REPORT

WorkPlanBook.rpt

LATIMER 24403(05) RIGHT OF WAY	Div. 2 SH002	5.000 Mi.	FFY 2015	SH-2 FROM 17.2 MI NORTH OF THE PUSHMATAHA C/L NORTH 5.0 MI 24403(04)	RW FOR	\$1,125,000
LATIMER 24403(06) UTILITIES	Div. 2 SH002	5.000 Mi.	FFY 2015	SH-2 FROM 17.2 MI NORTH OF THE PUSHMATAHA C/L NORTH 5.0 MI 24403(04)	UT FOR	\$450,000
LINCOLN 24227(04) WIDEN, RESURFACE & BRIDGE	Div. 3 SH102	2.100 Mi.	FFY 2015	SH-102: FROM US-62, NORTH 2.1 MI (INCLUDES RCB EXTENSION)		\$3,600,000
LINCOLN 24228(04) WIDEN, RESURFACE & BRIDGE	Div. 3 US062	3.650 Mi.	FFY 2015	US-62: FROM 0.62 MI WEST OF LINCOLN C/L, EAST 3.65 MI TO SH-102 (INCLUDES INTERSECTION RECONSTRUCTION)		\$7,950,000
LOVE 10147(06) RIGHT OF WAY	Div. 7 SH032	4.250 Mi.	FFY 2015	SH-32: WIDEN & OVRLAY/SOME NEW ALIGNMNT BEG APPROX 0.25 MI WEST OF SH-96& EXT EAST APPROX 4.25 MI. (RW FOR J.P. 10147(04))		\$674,847
LOVE 10147(07) UTILITIES	Div. 7 SH032	4.250 Mi.	FFY 2015	SH-32: WIDEN & OVRLAY/SOME NEW ALIGNMNT BEG APPROX 0.25 MI WEST OF SH-96& EXT EAST APPROX 4.25 MILE. (UT FOR J.P. 10147(04))		\$1,294,402
LOVE 26502(04) BRIDGE & APPROACHES	Div. 7 SH032	1.500 Mi.	FFY 2015	SH-32: OVER MUD CREEK AND MUD CREEK O'FLOWS BEGINNING 3.45 MIS EAST OF THE JEFFERSON C/L, EAST APPROX 1.5 MI		\$4,640,000
LOVE 26502(07) GRADE & DRAIN	Div. 7 SH032	1.500 Mi.	FFY 2015	SH-32: OVER MUD CREEK AND MUD CREEK O'FLOWS BEGINNING 3.45 MIS EAST OF THE JEFFERSON C/L, EAST APPROX 1.5 MI (G & D FOR 26502(04))		\$2,220,000
MAJOR 27009(06) UTILITIES	Div. 6 US412	1.000 Mi.	FFY 2015	US-60 OVER CIMARRON RIVER, 1.8 MILES SOUTH OF THE SH-8 JCT. (UT FOR 27009(04))		\$150,000
MAYES 24382(04) GRADE, DRAIN & SURFACE	Div. 8 SH028	5.330 Mi.	FFY 2015	SH-28: BEGIN US-69/SH-28 JCT. AND EXTEND EAST 5.33 MILES		\$9,676,740
MAYES 27068(05) RIGHT OF WAY	Div. 8 SH082	0.300 Mi.	FFY 2015	SH-82: SALINE CREEK, 5 MI. NORTH OF US412		\$50,000
MAYES 27068(06) UTILITIES	Div. 8 SH082	0.300 Mi.	FFY 2015	SH-82: SALINE CREEK, 5 MI. NORTH OF US412		\$50,000
MCCLAIN 01964(09) BRIDGE & APPROACHES	Div. 3 SH076	0.200 Mi.	FFY 2015	SH-76 OVER WALNUT CREEK, 4.7 MI NORTH OF SH-39 (RDY=01964(06))		\$1,900,000
MCCLAIN 23283(04) GRADE, DRAIN & SURFACE	Div. 3 IS035	0.100 Mi.	FFY 2015	I-35: RECONSTRUCT SOUTHBOUND RAMP AT SH-74 IN GOLDSBY		\$900,000
MCCURTAIN 17427(08) GRADE, DRAIN & SURFACE	Div. 2 US070	2.650 Mi.	FFY 2015	US-70 FROM 9.32 MI EAST OF BROKEN BOW EAST 2.65 MI		\$7,500,000
MCCURTAIN 18859(08) SURFACE	Div. 2 US070	5.700 Mi.	FFY 2015	US-70:BEGIN 2.0 MILES EAST OF CHOCTAW COUNTY LINE AND EXTEND EAST 5.7 MILES(VALIAN BYPASS)SURF FOR G&D=18859(04)		\$7,500,000
MCCURTAIN 26345(04) BRIDGE & APPROACHES	Div. 2 US070	0.040 Mi.	FFY 2015	US-70 OVER CLEAR CR, 0.02 MI EAST OF THE CHOCTAW COUNTY LINE		\$1,400,000
MCINTOSH 20884(04) RESURFACE	Div. 1 IS040	5.010 Mi.	FFY 2015	I-40: FR MILE POST 266.64 TO 271.65 (WESTBOUND ONLY)(UNBONDED CONCRETE OVERLAY)(IM EARMARK)		\$10,265,000
MCINTOSH 21730(04) BRIDGE & APPROACHES	Div. 1 SH009	0.200 Mi.	FFY 2015	SH-9: OVER RR, .4 MI. SE OF US-69B JCT.		\$4,258,000
MUSKOGEE 23105(11) BRIDGE WATER PROOF SEAL	Div. 1	0.100 Mi.	FFY 2015	DIVISION WIDE (BRIDGE WATERPROOF SEAL), FOR DIVISION (1) SILANE		\$50,000
MUSKOGEE 26287(04) BRIDGE & APPROACHES	Div. 1 US062	1.000 Mi.	FFY 2015	US-62: OVER CANE CR TRIB & CANE CR, 10.7 & 11.02 MI EAST & NORTH OFTHE OKMULGEE C/L		\$3,162,000
MUSKOGEE 26288(05) RIGHT OF WAY	Div. 1 US266	2.930 Mi.	FFY 2015	US-266: FROM THE MCINTOSH C/L, EAST 2.93 MI TO SH-2(INCLUDES BENNETT CR BR) ROW FOR 26288(04)		\$495,800
MUSKOGEE 26288(06) UTILITIES	Div. 1 US266	2.930 Mi.	FFY 2015	US-266: FROM THE MCINTOSH C/L, EAST 2.93 MI TO SH-2(INCLUDES BENNETT CR BR) UT FOR 26288(04)		\$270,000
NOBLE 24238(05) BRIDGE WATER PROOF SEAL	Div. 4	0.000 Mi.	FFY 2015	DIVISION 4 - BRIDGE WATERPROOF SEAL		\$100,000
NOBLE 24239(05) BRIDGE PAINTING	Div. 4	0.000 Mi.	FFY 2015	DIVISION 4 - BRIDGE PAINT & JOINT REPAIR		\$1,000,000

# 8 YEAR CONSTRUCTION WORK PLAN REPORT

WorkPlanBook.rpt

NOWATA 24269(04)	Div. 8	US060	2.000 Mi.	FFY 2015	US-60 BEG AT WASHINGTON C/L & EXTEND EAST APPROX. 2 MILE.	\$4,640,000
GRADE, DRAIN & SURFACE						
NOWATA 24750(04)	Div. 8	US169	0.250 Mi.	FFY 2015	US-169: HICKORY CREEK,13.5 MILES NORTH OF JCT. US-60	\$2,000,000
BRIDGE REHABILITATION						
NOWATA 27092(05)	Div. 8	US169	0.250 Mi.	FFY 2015	US-169: OPOSSUM CREEK, 17 MI. NORTH OF JCT. US60	\$100,000
RIGHT OF WAY						
NOWATA 27092(06)	Div. 8	US169	0.250 Mi.	FFY 2015	US-169: OPOSSUM CREEK, 17 MI. NORTH OF JCT. US60	\$50,000
UTILITIES						
OKLAHOMA 20324(04)	Div. 4	IS040	2.000 Mi.	FFY 2015	I-40: FR MILE MARKER 165 TO 167, LN ADDS & RECONSTRUCTION OF CHOCTAW RD INTERCHANGE	\$21,995,057
RESURFACE						
OKLAHOMA 26422(04)	Div. 4	IS040	3.000 Mi.	FFY 2015	I-40: FROM MILE MARKER 167 EAST TO MILE MARKER 170 (RECONSTRUCT & ADD LANES)	\$15,000,000
RECONSTRUCT-ADDED LANES						
OKMULGEE 21740(05)	Div. 1	US075	2.600 Mi.	FFY 2015	US-75: BRIDGES FOR RDWY 7.0 MI NORTH OF I-40 NORTH 2.6 MI (NORTHBOUND ONLY)	\$10,685,700
GRADE,DRAINING,BRIDGE & SURFACE						
OSAGE 24265(04)	Div. 8	SH011	3.750 Mi.	FFY 2015	SH-11 FROM 2.0 MI S.E. OF BARNSDALL EXTEND S.E. 3.75 MI	\$4,000,000
WIDEN & RESURFACE						
OSAGE 27040(05)	Div. 8	SH018	3.200 Mi.	FFY 2015	SH18: FROM 5.68 MILES NORTH OF PAWNEE C/L, NORTH APPROX. 3.2 MILES	\$2,000,000
RIGHT OF WAY						
OSAGE 27040(06)	Div. 8	SH018	3.200 Mi.	FFY 2015	SH18: FROM 5.68 MILES NORTH OF PAWNEE C/L, NORTH APPROX. 3.2 MILES	\$1,000,000
UTILITIES						
OSAGE 27084(05)	Div. 8	SH020	0.300 Mi.	FFY 2015	SH-20: BUG CREEK, 11.5 MI EAST OF JCT. SH18	\$50,000
RIGHT OF WAY						
OSAGE 27084(06)	Div. 8	SH020	0.300 Mi.	FFY 2015	SH-20: BUG CREEK, 11.5 MI EAST OF JCT. SH18	\$50,000
UTILITIES						
OSAGE 27086(05)	Div. 8	SH018	0.300 Mi.	FFY 2015	SH-18: SOLOMAN CREEK, 9 MI. NORTH OF PAWNEE COUNTY LINE	\$50,000
RIGHT OF WAY						
OSAGE 27086(06)	Div. 8	SH018	0.300 Mi.	FFY 2015	SH-18: SOLOMAN CREEK, 9 MI. NORTH OF PAWNEE COUNTY LINE	\$50,000
UTILITIES						
OSAGE 27088(05)	Div. 8	US060	0.300 Mi.	FFY 2015	US-60: CLEAR CREEK, 1.5 MI WEST OF SH99(WEST EDGE OF PAWHUSKA)	\$200,000
RIGHT OF WAY						
OSAGE 27088(06)	Div. 8	US060	0.300 Mi.	FFY 2015	US-60: CLEAR CREEK, 1.5 MI WEST OF SH99(WEST EDGE OF PAWHUSKA)	\$200,000
UTILITIES						
PAYNE 26369(04)	Div. 4	SH051	0.100 Mi.	FFY 2015	SH-51 OVER BOOMER CR, JUST WEST OF US-177 IN STILLWATER CITY = ROW, UT & PE	\$6,000,000
BRIDGE & APPROACHES						
PITTSBURG 14999(04)	Div. 2	US069	0.100 Mi.	FFY 2015	US-69: CONSTRUCT INTERCHANGE @ COMANCHE IN MCALESTER	\$18,500,000
INTERCHANGE						
PITTSBURG 21746(04)	Div. 2	US270	0.100 Mi.	FFY 2015	US-270: OVER COAL CREEK APPROX. 13.2 MILE EAST OF THE PITTSBURG/HUGHES C/L	\$3,000,000
BRIDGE & APPROACHES						
PONTOTOC 22973(13)	Div. 3		0.000 Mi.	FFY 2015	DIVISION 3: BRIDGE WATER PROOFING SEAL (SILANE)	\$100,000
BRIDGE WATER PROOF SEAL						
PONTOTOC 23284(06)	Div. 3		0.100 Mi.	FFY 2015	DIVISION 3: BRIDGE PAINT PROJECTS	\$700,000
BRIDGE PAINTING						
PONTOTOC 23285(06)	Div. 3		0.100 Mi.	FFY 2015	DIVISION 3: BRIDGE JOINT SEAL/REPAIR PROJECTS	\$300,000
JOINT SEAL/REPAIR						
PUSHMATAHA 24333(05)	Div. 2		0.500 Mi.	FFY 2015	DIVISION 2: BRIDGE JOINT REPAIR	\$1,000,000
JOINT SEAL/REPAIR						
PUSHMATAHA 24334(05)	Div. 2	SH002	0.500 Mi.	FFY 2015	DIVISION 2: BRIDGE WATER PROOF SEAL	\$50,000
BRIDGE WATER PROOF SEAL						
ROGER MILLS 10094(06)	Div. 5	US283	4.800 Mi.	FFY 2015	US-283: FR 8 MI NORTH OF THE BECKHAM C/L NORTH TO SH 47 IN CHEYENNE UT FOR 10094(04))	\$1,553,293
UTILITIES						

# 8 YEAR CONSTRUCTION WORK PLAN REPORT

WorkPlanBook.rpt

ROGERS 24846(05) RIGHT OF WAY	Div. 8	US412	0.870 Mi.	FFY 2015	US-412: VERDRIGRIS RIVER , 7.5 MILE EAST OF I-44.	\$200,000
ROGERS 24846(06) UTILITIES	Div. 8	US412	0.870 Mi.	FFY 2015	US-412: VERDRIGRIS RIVER , 7.5 MILE EAST OF I-44.	\$100,000
ROGERS 27087(05) RIGHT OF WAY	Div. 8	SH066	0.300 Mi.	FFY 2015	SH-66: UNNAMED CREEK, 5.3 MI. NORTH OF I-44TIED W/2709104	\$100,000
ROGERS 27087(06) UTILITIES	Div. 8	SH066	0.300 Mi.	FFY 2015	SH-66: UNNAMED CREEK, 5.3 MI. NORTH OF I-44TIED W/2709104	\$100,000
ROGERS 27091(05) RIGHT OF WAY	Div. 8	SH066	0.500 Mi.	FFY 2015	SH-66: MOSSEY CREEK, 4.9 MI. N OF JCT. I-44TIED W/2708704	\$200,000
ROGERS 27091(06) UTILITIES	Div. 8	SH066	0.500 Mi.	FFY 2015	SH-66: MOSSEY CREEK, 4.9 MI. N OF JCT. I-44TIED W/2708704	\$50,000
SEMINOLE 21006(05) RIGHT OF WAY	Div. 3	US270	7.570 Mi.	FFY 2015	US-270 OVER CARTER & 9 UNNAMED CR, FROM SH-270A IN SEMINOLE, EAST TO Y AT US-270B WEST OF WEWOKA (RW FOR 21006(04)) (OK070)	\$1,737,946
STEPHENS 24335(05) BRIDGE WATER PROOF SEAL	Div. 7	SH029	0.500 Mi.	FFY 2015	DIVISION 7: BRIDGE WATER PROOF SEAL(SITES TO BE DETERMINED)	\$80,000
STEPHENS 24336(05) BRIDGE REPAIR	Div. 7	SH029	0.400 Mi.	FFY 2015	DIVISION 7: BRIDGE PAINTING & JOINT REPAIR(SITES TO BE DETERMINED)	\$920,000
STEPHENS 27045(05) RIGHT OF WAY	Div. 7	SH053	0.150 Mi.	FFY 2015	SH-53 OVER NEGRO CREEK ON WEST SIDE OF LOCO, 5.84 MIS W. OF JCT SH-89RW FOR J.P. 27045(04)	\$200,000
STEPHENS 27045(06) UTILITIES	Div. 7	SH053	0.150 Mi.	FFY 2015	SH-53 OVER NEGRO CREEK ON WEST SIDE OF LOCO, 5.84 MIS W. OF JCT SH-89UT FOR J.P. 27045(04)	\$200,000
TEXAS 20947(04) GRADE & DRAIN	Div. 6	US054	4.300 Mi.	FFY 2015	US-54: FR 4.8 MILES NORTH OF US-64, EXTEND NORTH 4.3 MILESSURFACE = 20947(07)	\$3,300,000
TULSA 11143(07) GRADE, DRAIN & SURFACE	Div. 8	SH051	5.940 Mi.	FFY 2015	SH-51 FROM 1.9 MI EAST OF THE CREEK C/L, EAST 5.9 MIRECON EXIST LANES	\$6,000,000
TULSA 20931(04) INTERCHANGE	Div. 8	US169	0.500 Mi.	FFY 2015	US-169: INTERCHANGE AT BROKEN ARROW EXPRESSWAY SMC=80/20	\$25,000,000
TULSA 27015(05) RIGHT OF WAY	Div. 8	US064	0.200 Mi.	FFY 2015	US-64: SH-151 UNDER (EAST & WEST BOUND), 0.3 MI SOUTH EAST OF OSAGE C/L	\$200,000
TULSA 27015(06) UTILITIES	Div. 8	US064	0.200 Mi.	FFY 2015	US-64: SH-151 UNDER (EAST & WEST BOUND), 0.3 MI SOUTH EAST OF OSAGE C/L	\$200,000
TULSA 27053(04) GRADE,DRAINING,BRIDGE & SURFACE	Div. 8	SH266	2.250 Mi.	FFY 2015	SH-266: FROM APPROX. 0.3 MI. EAST OF US169, EXT. EAST APPROX. 2.25 MILES(.45 MI. IN ROGERS CO.)	\$11,900,000
TULSA 27066(04) BRIDGE & APPROACHES	Div. 8	SH011	0.250 Mi.	FFY 2015	SH-11: DELAWARE CREEK, 11 MI. SOUTH OF WASHINGTON COUNTY LINE	\$2,348,000
TULSA 27073(05) RIGHT OF WAY	Div. 8	US169	0.250 Mi.	FFY 2015	US-169: EAST & WESTBOUND BRIDGES (SH-135 UNDER), 8.7 MI. NORTH OF I-44	\$200,000
TULSA 27073(06) UTILITIES	Div. 8	US169	0.250 Mi.	FFY 2015	US-169: EAST & WESTBOUND BRIDGES (SH-135 UNDER), 8.7 MI. NORTH OF I-44	\$200,000
TULSA 27145(04) PAVEMENT REHABILITATION	Div. 8	IS244	1.800 Mi.	FFY 2015	I-244: FROM US-75 INTERCHANGE EAST APPROX. 1.8 MI. TO DELAWARE AVE. IM EARMARK	\$19,560,306
WASHINGTON 24242(07) GRADE,DRAINING,BRIDGE & SURFACE	Div. 8	US060	2.480 Mi.	FFY 2015	US-60: BEGIN APPROX. 4.5 MI. EAST OF US-75, IN BARTLESVILLE, & EXTEND EASTAPPROX. 2.48 MILES TO NOWATA C/L	\$5,000,000
WASHINGTON 27077(05) RIGHT OF WAY	Div. 8	US075	0.250 Mi.	FFY 2015	US-75: TURKEY CREEK, 1.3 MI NORTH OF US60E	\$200,000
WASHINGTON 27077(06) UTILITIES	Div. 8	US075	0.250 Mi.	FFY 2015	US-75: TURKEY CREEK, 1.3 MI NORTH OF US60E	\$200,000
WASHITA 17669(06) UTILITIES	Div. 5	US183	7.000 Mi.	FFY 2015	US 183 FROM SH 55 AND EXTEND NORTH 6.5 MILES TO EW 122UTIL FOR JP# 17669(04) (RECONSTRUCT TO 4 LANE DIVIDED) SMC 80/20	\$278,846

# 8 YEAR CONSTRUCTION WORK PLAN REPORT

WorkPlanBook.rpt

WASHITA 24352(08) RIGHT OF WAY	Div. 5	SH152	4.000 Mi.	FFY 2015	SH-152 FROM 2.0 MI EAST OF THE BECKHAM C.L EAST 4.0 MIROW FOR 24352(07)	\$200,000
WASHITA 24352(09) UTILITIES	Div. 5	SH152	4.000 Mi.	FFY 2015	SH-152 FROM 2.0 MI EAST OF THE BECKHAM C.L EAST 4.0 MIUT FOR 24352(07)	\$200,000
WASHITA 26478(04) BRIDGE & APPROACHES	Div. 5	SH152	0.500 Mi.	FFY 2015	SH-152 OVER RR UNDERPASS, 13.5 MI EAST OF THE BECKHAM C/L	\$2,500,000
WASHITA 26478(05) RIGHT OF WAY	Div. 5	SH152	0.500 Mi.	FFY 2015	SH-152 OVER RR UNDERPASS, 13.5 MI EAST OF THE BECKHAM C/LROW FOR 26478(04)	\$50,000
WASHITA 26478(06) UTILITIES	Div. 5	SH152	0.500 Mi.	FFY 2015	SH-152 OVER RR UNDERPASS, 13.5 MI EAST OF THE BECKHAM C/LUT FOR 26478(04)	\$50,000
WASHITA 26479(04) BRIDGE & APPROACHES	Div. 5	SH055	1.000 Mi.	FFY 2015	SH-55 OVER ELK CR & O'FLOW, 5.1 & 5.2 MI EAST OF THE BECKHAM C/L	\$3,000,000
WASHITA 26479(05) RIGHT OF WAY	Div. 5	SH055	1.000 Mi.	FFY 2015	SH-55 OVER ELK CR & O'FLOW, 5.1 & 5.2 MI EAST OF THE BECKHAM C/LROW FOR 26479(04)	\$100,000
WASHITA 26479(06) UTILITIES	Div. 5	SH055	1.000 Mi.	FFY 2015	SH-55 OVER ELK CR & O'FLOW, 5.1 & 5.2 MI EAST OF THE BECKHAM C/LUT FOR 26479(04)	\$100,000
WASHITA 26480(04) BRIDGE & APPROACHES	Div. 5	SH152	0.500 Mi.	FFY 2015	SH-152 OVER TRAIL CR, 4.2 MI EAST OF THE BECKHAM C/L	\$1,400,000
WASHITA 26480(05) RIGHT OF WAY	Div. 5	SH152	0.500 Mi.	FFY 2015	SH-152 OVER TRAIL CR, 4.2 MI EAST OF THE BECKHAM C/LROW FOR 26480(04)	\$50,000
WASHITA 26480(06) UTILITIES	Div. 5	SH152	0.500 Mi.	FFY 2015	SH-152 OVER TRAIL CR, 4.2 MI EAST OF THE BECKHAM C/LUT FOR 26480(04)	\$50,000
WASHITA 26487(04) BRIDGE & APPROACHES	Div. 5	SH044	0.500 Mi.	FFY 2015	SH-44 OVER SAND CR, 9.3 MI NORTH OF SH-152	\$800,000
WOODS 26495(04) BRIDGE & APPROACHES	Div. 6	US064	0.500 Mi.	FFY 2015	US-64 OVER HOUSTON CR, 0.1 MI WEST OF US-50	\$3,250,000
WOODS 27010(04) BRIDGE & APPROACHES	Div. 6	US064	1.000 Mi.	FFY 2015	US-64: OVER RED HORSE CREEK, 5.3 MILES EAST OF SH-50 JCT.	\$4,800,000
WOODWARD 17457(16) GRADE & DRAIN	Div. 6	US183	5.000 Mi.	FFY 2015	SH 3: FROM 5 MI. S.E. OF JCT. SH-50, EXT. S.E. 5 MI. (PARALLEL LANES)	\$3,500,000
WOODWARD 17457(24) UTILITIES	Div. 6	US183	4.000 Mi.	FFY 2015	SH 3: FROM 10 MI. S.E. OF JCT. SH-50, EXT. S.E. 4 MI.UT FOR JP 17457(20) (PARALLEL LANES)	\$687,608
WOODWARD 17457(56) UTILITIES	Div. 6	US183	4.000 Mi.	FFY 2015	SH-3 BEG APPROX 14.0 MILE SOUTHEAST OF JCT SH-3/SH-50 & EXT SOUTHEAST4.0 MILE TO WOODWARD/MAJOR C/L (UT FOR 17457(54))	\$650,000



# 8 YEAR CONSTRUCTION WORK PLAN REPORT

WorkPlanBook.rpt

## Federal Fiscal Year 2016

ALFALFA 24124(07) WIDEN & RESURFACE	Div. 6 US064	4.500 Mi.	FFY 2016	US-64: BEGIN AT 4.5 MI. E. OF THE WOODS C/L, EXTEND EAST 4.5 MILES	\$5,500,000
ALFALFA 27006(04) BRIDGE & APPROACHES	Div. 6 US064	1.000 Mi.	FFY 2016	US-64: OVER WAGON CREEK, 0.9 MILES WEST OF GRANT CO. LN.	\$2,500,000
ATOKA 24066(04) GRADE,DRAINING,BRIDGE & SURFACE	Div. 2 SH007	5.000 Mi.	FFY 2016	SH-7 FROM 6.4 MI EAST OF THE JOHNSON C/L EAST 5.0 MI	\$5,000,000
BEAVER 27007(04) BRIDGE & APPROACHES	Div. 6 US270	1.000 Mi.	FFY 2016	US-270: OVER AURORA CREEK, 5.1 MILES SOUTH OF THE US-64 JCT.	\$2,500,000
BECKHAM 24352(04) WIDEN & RESURFACE	Div. 5 SH152	4.000 Mi.	FFY 2016	SH-152 FROM N/S SH-6 JCT AND EXT EAST 4.0 MI	\$4,363,318
BECKHAM 26999(05) RIGHT OF WAY	Div. 5 SH034	0.200 Mi.	FFY 2016	SH-34: OVER THE NORTH FORK OF THE RED RIVER.R/W FOR 26999(04).	\$100,000
BECKHAM 26999(06) UTILITIES	Div. 5 SH034	0.200 Mi.	FFY 2016	SH-34: OVER THE NORTH FORK OF THE RED RIVER.UT FOR 26999(04).	\$100,000
BLAINE 20932(05) RIGHT OF WAY	Div. 5 SH051A	2.000 Mi.	FFY 2016	SH-51A: CURVE REALIGNMENT NORTH OF SH-8A JCT, SOUTH OF SOUTHARDRW FOR 20932(04) SMC=80/20	\$100,000
BLAINE 20932(06) UTILITIES	Div. 5 SH051A	2.000 Mi.	FFY 2016	SH-51A: CURVE REALIGNMENT NORTH OF SH-8A JCT, SOUTH OF SOUTHARDUT FOR 20932(04) SMC=80/20	\$100,000
BLAINE 26997(05) RIGHT OF WAY	Div. 5 SH003	0.200 Mi.	FFY 2016	SH-3: OVER AN UNNAMED CREEK LOCATED 10.8 MILES EAST OF THE US-270JCT IN WATONGA. R/W FOR 26997(04).	\$100,000
BLAINE 26997(06) UTILITIES	Div. 5 SH003	0.200 Mi.	FFY 2016	SH-3: OVER AN UNNAMED CREEK LOCATED 10.8 MILES EAST OF THE US-270JCT IN WATONGA. UT FOR 26997(04).	\$100,000
BRYAN 24389(04) GRADE,DRAINING,BRIDGE & SURFACE	Div. 2 SH078	5.000 Mi.	FFY 2016	SH-78 FROM 20.45 MI NORTH & EAST OF THE TEXAS S/L, NORTH 5.0 MI	\$5,000,000
CADDO 01817(09) GRADE, DRAIN & SURFACE	Div. 7 SH152	2.400 Mi.	FFY 2016	SH-152: FROM 0.4 MI. W. OF SH-146 JCT., EXT. E 2.4 MI. (RECONST+ SHLDRS,SOME NEW ALIGNMENT) (PHASE II)	\$6,693,346
CADDO 20953(04) GRADE, DRAIN & SURFACE	Div. 7 US277	2.470 Mi.	FFY 2016	US-277:BEG 2.47 W. OF GRADY COUNTY LINE, EXT E. 2.47 MILES (NEW ALIGNMENT) SMC=80/20	\$4,596,026
CADDO 21714(06) UTILITIES	Div. 7 SH009	1.380 Mi.	FFY 2016	SH-9: BEGIN AT KIOWA C/L, EXT. E. 1.38 MI. THRU SH-58 JCT. IN CARNEGIEOUT FOR: 21714 (04))	\$679,663
CADDO 27039(05) RIGHT OF WAY	Div. 7 SH058	0.220 Mi.	FFY 2016	SH-58 OVER WASHITA RIVER BRIDGE, 0.65 MIS N. OF SH-9 IN N. EDGE OF CARNEGIERW FOR J.P. 27039(04)	\$1,100,000
CADDO 27039(06) UTILITIES	Div. 7 SH058	0.220 Mi.	FFY 2016	SH-58 OVER WASHITA RIVER BRIDGE, 0.65 MIS N. OF SH-9 IN N. EDGE OF CARNEGIEUT FOR J.P. 27039(04)	\$900,000
CADDO 27072(04) GRADE & DRAIN	Div. 7 SH008	5.000 Mi.	FFY 2016	SH-8 BEGIN AT JCT SH-19/US-277 EXTEND WEST AND NORTH APPROX 5.0 MIS	\$4,800,000
CANADIAN 26359(04) BRIDGE & APPROACHES	Div. 4 IS040	0.500 Mi.	FFY 2016	I40: EASTBOUND BRIDGE OVER THE SOUTH CANADIAN RV, 1.1 MI EAST OF THE CADDO C/L	\$13,000,000
CANADIAN 26359(05) BRIDGE & APPROACHES	Div. 4 IS040	0.500 Mi.	FFY 2016	I40: WESTBOUND BRIDGE OVER THE SOUTH CANADIAN RV, 1.1 MI EAST OF THE CADDO C/L	\$13,000,000
CARTER 10154(05) RIGHT OF WAY	Div. 7 US070	4.890 Mi.	FFY 2016	US-70: UPGRADE OLD S. LNS AND OVERLAY WB LNS FROM 6.74 MI E. OF SH 76 JCT., EXT E. 4.89 MI (0.8 MI BRIDGE EXCEPT. S. SIDE. RW FOR 10154(04) SMC80/20	\$704,519
CARTER 10154(06) UTILITIES	Div. 7 US070	4.890 Mi.	FFY 2016	US-70: UPGRADE OLD S. LNS AND OVERLAY WB LNS FROM 6.74 MI E. OF SH 76 JCT., EXT E. 4.89 MI (0.8 MI BRIDGE EXCEPT. S. SIDE. UT FOR 10154(04) SMC80/20	\$810,196
CHEROKEE 10437(04) BRIDGE & APPROACHES	Div. 1 SH051	0.750 Mi.	FFY 2016	SH-51: BEGIN AT US-62 JCT AND EXTEND SE 0.75 MI. (BARON FORK BR)	\$5,150,000
CHEROKEE 27038(04) BRIDGE & APPROACHES	Div. 1 SH051	0.500 Mi.	FFY 2016	SH-51: BRIDGE OVER PECAN CREEK, 14.1 MILES EAST OF THE WAGONER CO LINE	\$1,200,000

# 8 YEAR CONSTRUCTION WORK PLAN REPORT

WorkPlanBook.rpt

CHEROKEE 27044(04) BRIDGE PAINTING	Div. 1	SH051	0.040 Mi.	FFY 2016	SH-51: OVER DOUBLE SPRING CREEK, 7.0 MILES EAST OF THE WAGONER CO LINE	\$180,000
CHEROKEE 27111(05) RIGHT OF WAY	Div. 1	US062	2.620 Mi.	FFY 2016	US-62: FROM 3.38 MILES EAST OF SH-82 JCT, NE 2.6 MILES(BRIDGE JP 27111(07)RW FOR JP 27111(04)	\$480,000
CHEROKEE 27111(06) UTILITIES	Div. 1	US062	2.620 Mi.	FFY 2016	US-62: FROM 3.38 MILES EAST OF SH-82 JCT, NE 2.6 MILES(BRIDGE JP 27111(07)UT FOR JP 27111(04)	\$250,000
CHOCTAW 18850(04) GRADE, DRAIN & SURFACE	Div. 2	US070	5.400 Mi.	FFY 2016	US-70 BEGIN AT SH-147 AND EXTEND EAST 5.4 MILES(PARALLEL LANES) SMC=80/20	\$7,500,000
CLEVELAND 20997(10) GRADE,DRAINING,BRIDGE & SURFACE	Div. 3	US077	3.250 Mi.	FFY 2016	US-77: FROM 7.4 MI NORTH OF SH-39, NORTH 3.25 MI TO MCGUIRE ROADIN NOBLE (4 LANE UNDIVIDED)	\$15,250,000
COAL 20317(04) BRIDGE & APPROACHES	Div. 3	US075	0.020 Mi.	FFY 2016	US-75: OVER COAL CREEK, 2.2 MI NORTH OF ATOKA C/L	\$1,550,500
COTTON 24114(04) GRADE, DRAIN & SURFACE	Div. 7	SH036	3.800 Mi.	FFY 2016	SH-36: RECONSTRUCT ON OFFSET ALIGN, FROM THE RAMPS OF I-44, NORTH TO US-70W, (BIA FUNDS)	\$8,927,637
COTTON 26500(04) INTERCHANGE	Div. 7	IS044	0.300 Mi.	FFY 2016	I-44: 1.0 MI NORTH OF THE TEXAS STATE LINE(INTERCHANGE IMPROVE)	\$6,000,000
CRAIG 27070(04) BRIDGE & APPROACHES	Div. 8	SH010	0.300 Mi.	FFY 2016	SH-10: BIG CREEK, 17 MILES WEST OF US-59	\$2,235,800
CRAIG 27082(04) BRIDGE & APPROACHES	Div. 8	US060	0.250 Mi.	FFY 2016	US-60: MADDEN CREEK , 0.6 MILES EAST OF NOWATA COUNTY LINE	\$1,536,200
CREEK 27075(04) BRIDGE & APPROACHES	Div. 8	US075A	0.350 Mi.	FFY 2016	US75A: SL & SF R.R. UNDER, 1.9 MI. NORTH OF OKLMULGEE COUNTY LINE	\$4,743,800
CUSTER 24145(04) WIDEN & RESURFACE	Div. 5	SH054	5.000 Mi.	FFY 2016	SH-54 FROM THE NORTH WEATHERFORD C/L, NORTH 5.0 MI	\$7,239,909
CUSTER 24427(04) RESURFACE	Div. 5	IS040	6.000 Mi.	FFY 2016	I-40: FROM MILE MARKER 74 TO 80. (5.0 MILES EAST OF THE I-40B EAST JCTIN CLINTON AND EXT EAST 6.0 MILES)	\$6,000,000
DELAWARE 24150(04) WIDEN & RESURFACE	Div. 8	US059	5.460 Mi.	FFY 2016	US-59 FROM 0.69 MI SOUTH OF SH-127 NORTH, NORTH 5.46 MILESTIED W/ 24151(04)	\$4,207,000
DELAWARE 24151(04) WIDEN & RESURFACE	Div. 8	US059	0.790 Mi.	FFY 2016	US-59: FROM 2.92 MILES NORTH OF SH-20, NORTH 0.79 MILESTIED W/ 24150(04)	\$711,000
ELLIS 26497(06) UTILITIES	Div. 6	SH015	4.100 Mi.	FFY 2016	SH-15: FROM 4.5 MI EAST OF US-283, EAST APPROX 4.1 MIUT FOR 26497(04)	\$1,100,000
GARVIN 23264(04) GRADE,DRAINING,BRIDGE & SURFACE	Div. 3	SH076	8.000 Mi.	FFY 2016	SH-76: FROM SH-19, NORTH 8.0 MI INTO MCCLAIN COUNTY	\$14,500,000
GRADY 20301(04) GRADE, DRAIN & SURFACE	Div. 7	SH037	3.800 Mi.	FFY 2016	SH-37: FR 0.2 MIS E OF US-81 AT U.P. RR IN MINCO, EXT E 3.8 MI TO BRAUM'SROAD WEST OF TUTTLE.	\$6,500,000
GRADY 20962(04) GRADE, DRAIN & SURFACE	Div. 7	US277	3.300 Mi.	FFY 2016	US-277: FROM CADDO COUNTY LINE, EXTEND EAST 3.3 MILES ON NEW ALIGNMENT SMC=80/20	\$5,940,000
GRANT 26420(04) BRIDGE & APPROACHES	Div. 4	US060	0.500 Mi.	FFY 2016	US-60: OVER THE SALT FORK OF THE ARKANSAS RV, 1.0 MI EAST OF US-81	\$7,500,000
GREER 15023(07) GRADE, DRAIN & SURFACE	Div. 5	SH006	2.120 Mi.	FFY 2016	SH-6: FR APPROX 1 MILE SOUTH OF GRANITE (EW-143), EXTEND NORTH 2.0 MILES. (GR.,DR. & SURF ON NEW ALIGN 4 LANE UNDIVIDED)	\$7,972,336
HARPER 20937(07) BRIDGE PAINTING	Div. 6		0.000 Mi.	FFY 2016	BRIDGE PAINT (SITES TO BE DETERMINED)	\$750,000
HARPER 20937(08) BRIDGE REPAIR	Div. 6		0.000 Mi.	FFY 2016	BRIDGE JOINT (SITES TO BE DETERMINED)	\$250,000
HARPER 20945(04) GRADE,DRAINING,BRIDGE & SURFACE	Div. 6	US183	4.000 Mi.	FFY 2016	US-183: FR 4.6 MI N. OF HARPER/WOODWARD C/L, EXTEND N. 4.0 MILES	\$7,125,906
HARPER 23274(13) BRIDGE WATER PROOF SEAL	Div. 6		0.000 Mi.	FFY 2016	DIVISION 6 SILANE PROJECTS (WATERPROOFING SEAL)(SITES TO BE DETERMINED)	\$50,000



# 8 YEAR CONSTRUCTION WORK PLAN REPORT

WorkPlanBook.rpt

HARPER 26494(04)	Div. 6 SH034	0.500 Mi.	FFY 2016	SH-34 OVER BUFFALO CR, 5.9 MI SOUTH OF US-64	\$2,500,000
BRIDGE & APPROACHES					
HARPER 27002(07)	Div. 6	0.000 Mi.	FFY 2016	DIVISION SIX SAFETY IMPROVEMENTS(SITES TO BE DETERMINED)	\$250,000
SAFETY IMPROVEMENT					
JACKSON 24379(04)	Div. 5 US283	4.250 Mi.	FFY 2016	US-283: BEGIN APPROX 0.5 MILE NORTH OF THE RED RIVER BRIDGE & EXTEND NORTH 4.25 MILE.	\$5,500,000
WIDEN, RESURFACE & BRIDGE					
JOHNSTON 20971(04)	Div. 3 SH099	0.200 Mi.	FFY 2016	SH-99 OVER UNNAMED CREEK, 2.25 MI NORTH OF SH-7	\$1,600,000
BRIDGE & APPROACHES					
JOHNSTON 23268(07)	Div. 3 SH099	4.190 Mi.	FFY 2016	SH-99 OVER UNNAMED, BUZZARD & BIG SANDY CREEKS, FROM 5.64 MI NORTH OF SH-22, NORTH 4.19 MI	\$2,050,000
BRIDGE & APPROACHES					
JOHNSTON 27142(05)	Div. 3 SH099	0.200 Mi.	FFY 2016	SH-99 OVER WASHITA RIVER, 1.2 MI SOUTH OF SH-22 (RW FOR 27142(04))	\$400,000
RIGHT OF WAY					
JOHNSTON 27142(06)	Div. 3 SH099	0.200 Mi.	FFY 2016	SH-99 OVER WASHITA RIVER, 1.2 MI SOUTH OF SH-22 (UT FOR 27142(04))	\$200,000
UTILITIES					
KAY 24380(04)	Div. 4 US077	4.500 Mi.	FFY 2016	US-77: ADD SHOULDERS AND RESURFACE FROM NEWKIRK CITY LIMITS N. 3.2 MI. S. OF THE KANSAS STATELINE	\$4,907,834
SHOULDER IMPROVEMENT & RESURFACE					
KAY 24432(09)	Div. 4 IS035	2.000 Mi.	FFY 2016	I-35 FROM MILEPOST 223 NORTH TO MILEPOST 225 (UNBONDED OVERLAY)	\$10,000,000
RESURFACE					
KAY 24432(10)	Div. 4 IS035	2.000 Mi.	FFY 2016	I-35 FROM MILEPOST 217 NORTH TO MILEPOST 219 (UNBONDED OVERLAY)	\$8,000,000
RESURFACE					
KIOWA 15027(07)	Div. 5 SH006	4.990 Mi.	FFY 2016	SH-6 FROM 5.0 MI SOUTH OF THE SH-55E JCT IN BECKHAM NORTH 5.0 MI (SURF FOR PARALLEL LANE, SURF EXISTING) (PROJ. NOT FULLY FUNDED.)	\$6,443,173
GRADE, DRAIN & SURFACE					
KIOWA 27021(05)	Div. 5 SH019	0.200 Mi.	FFY 2016	SH-19 OVER AN UNNAMED CREEK 2.3 MILES EAST OF THE SH-115 JCT.RW FOR 27021(04).	\$100,000
RIGHT OF WAY					
KIOWA 27021(06)	Div. 5 SH019	0.200 Mi.	FFY 2016	SH-19 OVER AN UNNAMED CREEK 2.3 MILES EAST OF THE SH-115 JCT.UT FOR 27021(04).	\$100,000
UTILITIES					
LATIMER 20922(04)	Div. 2 US270	0.780 Mi.	FFY 2016	US-270 FROM 2.5 MI EAST OF THE PITTSBURG C/L, EAST 0.78 MI(REALIGNMENT)	\$2,500,000
GRADE, DRAIN & SURFACE					
LEFLORE 24213(04)	Div. 2 SH063	5.000 Mi.	FFY 2016	SH-63 FROM TALIHINA EAST 5.0 MI	\$7,000,000
GRADE,DRAINING,BRIDGE & SURFACE					
LEFLORE 27024(04)	Div. 2 US059	0.100 Mi.	FFY 2016	US-59 OVER CEDAR CREEK & OVERFLOW 5.5 & 5.6 MI WEST OF US-259(2 BRIDGES)	\$3,500,000
BRIDGE & APPROACHES					
LINCOLN 27143(05)	Div. 3 SH018	0.020 Mi.	FFY 2016	SH-18 OVER DRY CREEK, 6.9 MI NORTH OF SH-66 (RW FOR 27143(04))	\$150,000
RIGHT OF WAY					
LINCOLN 27143(06)	Div. 3 SH018	0.020 Mi.	FFY 2016	SH-18 OVER DRY CREEK, 6.9 MI NORTH OF SH-66 (UT FOR 27143(04))	\$100,000
UTILITIES					
LOVE 10147(04)	Div. 7 SH032	4.250 Mi.	FFY 2016	SH-32: WIDEN & OVLAY/SOME NEW ALIGNMNT BEG APPROX 0.25 MI WEST OF SH-96& EXT EAST APPROX 4.25 MI (ADD PAVED SHLDRS+RESURF)	\$7,818,821
GRADE,DRAINING,BRIDGE & SURFACE					
LOVE 26502(08)	Div. 7 SH032	1.500 Mi.	FFY 2016	SH-32: OVER MUD CREEK AND MUD CREEK O'FLOWS BEGINNING 3.45 MIS EAST OFTHE JEFFERSON C/L, EAST APPROX 1.5 MI (SURFACING FOR 26502(04))	\$1,630,000
SURFACE					
MAYES 23270(04)	Div. 8 SH028	8.000 Mi.	FFY 2016	SH-28 BEG APPROX 5.33 MLE EAST OF JCT SH-28/US-69 & EXTEND EAST 8.0 MILE	\$7,000,000
GRADE, DRAIN & SURFACE					
MCCLAIN 01964(06)	Div. 3 SH076	2.100 Mi.	FFY 2016	SH-76: FROM 0.1 MI SOUTH OF SH-74B, NORTH TO US-62 NEAR BLANCHARD (BR=01964(09))	\$3,200,000
GRADE, DRAIN & SURFACE					
MCCURTAIN 26342(04)	Div. 2 SH003	0.100 Mi.	FFY 2016	SH-3 OVER LUKFATA CR, 4.2 MI WEST OF US-70	\$2,500,000
BRIDGE & APPROACHES					
MCINTOSH 20884(05)	Div. 1 IS040	5.010 Mi.	FFY 2016	I-40: FR MILE POST 266.64 TO 271.65 (EASTBOUND ONLY)(UNBONDED CONCRETE OVERLAY)(IM EARMARK)	\$10,170,800
RESURFACE					
MCINTOSH 26289(04)	Div. 1 IS040	8.000 Mi.	FFY 2016	I-40: FROM MILEPOST 245.47 EAST TO MILEPOST 253.47	\$6,096,000
RESURFACE					

# 8 YEAR CONSTRUCTION WORK PLAN REPORT

WorkPlanBook.rpt

MCINTOSH 27110(04)	Div. 1	IS040	2.400 Mi.	FFY 2016	I-40: BEGIN MP 264 EAST TO MP 266.4 ( CONC PAVT RESTORATION / SAFETY IMP)	\$3,100,000
PAVEMENT REHABILITATION						
MUSKOGEE 23105(12)	Div. 1		0.100 Mi.	FFY 2016	DIVISION WIDE (BRIDGE WATERPROOF SEAL), FOR DIVISION (1) SILANE	\$50,000
BRIDGE WATER PROOF SEAL						
MUSKOGEE 27108(05)	Div. 1	US069	2.000 Mi.	FFY 2016	US-69: BEGIN 0.1 MI N OF US-64 E (PEAK BLVD) & EXT N 2.0 MILES RW FOR JP 27108(04)	\$2,000,000
RIGHT OF WAY						
MUSKOGEE 27108(06)	Div. 1	US069	2.000 Mi.	FFY 2016	US-69: BEGIN 0.1 MI N OF US-64 E (PEAK BLVD) & EXT N 2.0 MILES OUT FOR JP 27108(04)	\$1,000,000
UTILITIES						
MUSKOGEE 27109(04)	Div. 1		0.000 Mi.	FFY 2016	SAFETY IMPROVEMENT (LOCATIONS TO BE DETERMINED)	\$500,000
SAFETY IMPROVEMENT						
NOBLE 24238(06)	Div. 4		0.000 Mi.	FFY 2016	DIVISION 4 - BRIDGE WATERPROOF SEAL	\$100,000
BRIDGE WATER PROOF SEAL						
NOBLE 24239(06)	Div. 4		0.000 Mi.	FFY 2016	DIVISION 4 - BRIDGE PAINT & JOINT REPAIR	\$1,000,000
BRIDGE PAINTING						
NOBLE 26421(04)	Div. 4	SH086	0.100 Mi.	FFY 2016	SH-86 OVER COW CR, 0.5 MI EAST OF US-77 IN PERRY	\$2,800,000
BRIDGE & APPROACHES						
NOWATA 27057(04)	Div. 8	US169	6.000 Mi.	FFY 2016	US-169: BEGIN APPROX. 6 MILES SOUTH OF KANSAS STATE LINE, EXTEND SOUTH APPROX. 6 MILES	\$4,500,000
PAVEMENT REHABILITATION						
OKFUSKEE 12972(06)	Div. 3	US075	7.100 Mi.	FFY 2016	US-75: FROM SEMINOLE AVE. IN WEELETKA, NORTH 7.1 MI TO JUST NORTH OF I-40 (RW FOR 12972(04))	\$1,495,550
RIGHT OF WAY						
OKFUSKEE 12972(07)	Div. 3	US075	7.100 Mi.	FFY 2016	US-75: FROM SEMINOLE AVE. IN WEELETKA, NORTH 7.1 MI TO JUST NORTH OF I-40 (UT FOR 12972(04))	\$2,048,550
UTILITIES						
OKFUSKEE 21007(04)	Div. 3	IS040	2.000 Mi.	FFY 2016	I-40: FROM US-75, EAST TO OKMULGEE C/L	\$8,000,000
RECONSTRUCT-NO ADDED LANES						
OKLAHOMA 09032(05)	Div. 4	IS035	1.000 Mi.	FFY 2016	I-35: OVER THE I-240 JCT. (PHASE I) RECONSTR INTERCHG.	\$14,233,431
GRADE, DRAIN & BRIDGE						
OKLAHOMA 26422(05)	Div. 4	IS040	3.000 Mi.	FFY 2016	I-40: FROM MILE MARKER 170 EAST TO MILE MARKER 173 (RECONSTRUCT & ADD LANES & RECONSTRUCT, HARRAH/NEWALLA INTERCHANGE	\$24,000,000
RECONSTRUCT-ADDED LANES						
OKLAHOMA 26423(04)	Div. 4	SH066	4.000 Mi.	FFY 2016	SH-66 FROM APPROX 10.13 MI EAST OF I-35, EAST APPROX 4.0 MI	\$11,000,000
SHOULDER IMPROVEMENT & RESURFACE						
OSAGE 24266(04)	Div. 8	SH011	4.960 Mi.	FFY 2016	SH-11 FROM 9.0 MI S.E. OF BARNSDALL EXTEND S.E. 4.96 MILE TO THE WASHINGTON C/L	\$6,000,000
WIDEN & RESURFACE						
OSAGE 24268(04)	Div. 8	SH020	5.000 Mi.	FFY 2016	SH-20 FROM SH-99 IN HOMINY, EAST 5.0 MI	\$4,500,000
WIDEN & RESURFACE						
OSAGE 27168(04)	Div. 8	SH020	0.250 Mi.	FFY 2016	SH-20: INTERSECTION AT SH-20 & JAYBINE HILL ROAD	\$1,200,000
INTERSECT MODIF						
OTTAWA 27074(04)	Div. 8	SH010	0.250 Mi.	FFY 2016	SH-10: COUNCIL HOLLOW CREEK, 4.2 MI. NORTH OF DELAWARECO. LINE	\$1,800,000
BRIDGE & APPROACHES						
PAWNEE 20314(04)	Div. 8	US064	2.040 Mi.	FFY 2016	US-64: FR JCT SH-18 NORTH, EXTEND SOUTH TO SH-18 SOUTH SMC=80/20	\$4,780,000
GRADE, DRAIN & SURFACE						
PAWNEE 24322(04)	Div. 8	US064	2.500 Mi.	FFY 2016	US-64: FROM APPROX. 4.2 MI EAST OF SH-18 EAST 2.5 MI ROW FOR 24322(04)	\$10,500,000
WIDEN & RESURFACE						
PAYNE 26555(04)	Div. 4	US177	4.000 Mi.	FFY 2016	US-177; BEG @ THE CIMARRON TURNPIKE SPUR & EXT NORTH APPROX 4.0 MILE INTO NOBLE CO.	\$13,000,000
GRADE, DRAIN & SURFACE						
PITTSBURG 24331(04)	Div. 2	SH031	2.950 Mi.	FFY 2016	SH-31 FROM 1.13 MI EAST OF MCALESTER, EAST 2.95 MI	\$5,500,000
GRADE, DRAINING, BRIDGE & SURFACE						
PONTOTOC 22973(14)	Div. 3		0.000 Mi.	FFY 2016	DIVISION 3: BRIDGE WATER PROOFING SEAL (SILANE)	\$100,000
BRIDGE WATER PROOF SEAL						
PONTOTOC 23284(07)	Div. 3		0.100 Mi.	FFY 2016	DIVISION 3: BRIDGE PAINT PROJECTS	\$700,000
BRIDGE PAINTING						

# 8 YEAR CONSTRUCTION WORK PLAN REPORT

WorkPlanBook.rpt

PONTOTOC 23285(07)	Div. 3	0.100 Mi.		DIVISION 3: BRIDGE JOINT SEAL/REPAIR PROJECTS	\$300,000
JOINT SEAL/REPAIR					
PONTOTOC 23286(04)	Div. 3 SH099	3.000 Mi.	FFY 2016	SH-99 OVER WALNUT & 2 UNNAMED CR, FROM 0.5 MI NORTH OF SH-99A, NORTH 3.0 MI	\$6,675,000
WIDEN, RESURFACE & BRIDGE					
PONTOTOC 23286(10)	Div. 3 SH099	2.450 Mi.	FFY 2016	SH-99: FROM 5.5 MI NORTH OF SH-99A, NORTH TO SH-3	\$4,200,000
WIDEN & RESURFACE					
POTTAWATOMIE 23288(07)	Div. 3 SH009	2.000 Mi.	FFY 2016	SH-9: FROM 3.49 MI EAST OF SH-102, EAST 2.0 MI TO END OF EXISTING CONCRETE SECTION AT WEST SIDE OF TECUMSEH	\$7,950,000
GRADE, DRAIN & SURFACE					
PUSHMATAHA 23144(11)	Div. 2	0.010 Mi.	FFY 2016	DIVISION 2: DIVISION WIDE SILANE PROJECTS (BRIDGE WATERPROOFING SEAL)	\$50,000
BRIDGE WATER PROOF SEAL					
PUSHMATAHA 24333(06)	Div. 2	0.010 Mi.	FFY 2016	DIVISION 2: BRIDGE JOINT REPAIR	\$1,000,000
JOINT SEAL/REPAIR					
PUSHMATAHA 26235(04)	Div. 2 US271	0.020 Mi.	FFY 2016	US-271: OVER BRYANT BRANCH CR, 7.4 MI SOUTHWEST OF THE LEFLORE C/L	\$2,200,000
BRIDGE & APPROACHES					
PUSHMATAHA 26346(04)	Div. 2 US271	0.100 Mi.	FFY 2016	US-271: OVER KIAMICHI RIVER, APPROX 2.0 MI NORTH OF SH-3	\$6,200,000
BRIDGE & APPROACHES					
ROGER MILLS 10094(04)	Div. 5 US283	4.800 Mi.	FFY 2016	US-283 FR 8.0 MI NORTH OF THE BECKHAM C/L NORTH TO SH-47, IN CHEYENNE SMC 80/20	\$5,600,000
WIDEN & RESURFACE					
ROGERS 24957(04)	Div. 8 SH266	0.300 Mi.	FFY 2016	SH-266: VERDIGRIS RIVER OVERFLOW, 5.9 MILES EAST OF TULSA C/L	\$2,890,400
BRIDGE & APPROACHES					
SEMINOLE 20267(04)	Div. 3 SH009	0.010 Mi.	FFY 2016	SH-9 OVER UNNAMED CREEK, 4.6 MI EAST OF SH-99 (WINGWALL REPAIR)	\$375,000
BRIDGE REPAIR					
SEMINOLE 21006(06)	Div. 3 US270	7.570 Mi.	FFY 2016	US-270 OVER CARTER & 9 UNNAMED CR, FROM SH-270A IN SEMINOLE, EAST TO Y AT US-270B WEST OF WEWOKA (UT FOR 21006(04)) (OK070)	\$650,000
UTILITIES					
SEMINOLE 21006(07)	Div. 3 US270	1.200 Mi.	FFY 2016	US-270 OVER WEWOKA CREEK & RAILROAD, FROM 8.3 MI EAST OF SH-270A IN SEMINOLE, EAST 1.2 MI (RDY=21006(04))	\$6,700,000
BRIDGE & APPROACHES					
SEQUOYAH 23107(07)	Div. 1 US059	3.500 Mi.	FFY 2016	US-59 FROM US-64 NORTH 3.5 MI (INCLUDES HOG CR BR)	\$6,770,000
GRADE,DRAINING,BRIDGE & SURFACE					
STEPHENS 21720(05)	Div. 7 SH053	4.000 Mi.	FFY 2016	SH-53: FROM 6.08 MI EAST OF COTTON C/L, EAST APPROX 4.0 MI, TO 5TH STR.ROE FOR: 21720(04)	\$850,000
RIGHT OF WAY					
STEPHENS 21720(06)	Div. 7 SH053	4.000 Mi.	FFY 2016	SH-53 FROM 6.08 MI EAST OF COTTON C/L, EAST APPROX 4.0 MI TO 5TH STR.UT FOR: 21720(04)	\$850,000
UTILITIES					
STEPHENS 24335(06)	Div. 7 SH029	0.500 Mi.	FFY 2016	DIVISION 7: BRIDGE WATER PROOF SEAL(SITES TO BE DETERMINED)	\$80,000
BRIDGE WATER PROOF SEAL					
STEPHENS 24336(06)	Div. 7 SH029	0.400 Mi.	FFY 2016	DIVISION 7: BRIDGE PAINTING & JOINT REPAIR(SITES TO BE DETERMINED)	\$920,000
BRIDGE REPAIR					
TEXAS 20947(07)	Div. 6 US054	4.300 Mi.	FFY 2016	US-54: FR 4.8 MILES NORTH OF US-64, EXTEND NORTH 4.3 MILESROADWAY = 20947(04)	\$7,525,000
SURFACE					
TEXAS 20947(08)	Div. 6 US054	4.300 Mi.	FFY 2016	US-54: FR 4.8 MILES NORTH OF US-64, EXTEND NORTH 4.3 MILESRR WITHIN = 20947(07)	\$59,353
R/R CROSSING SURF					
TEXAS 24345(04)	Div. 6 SH136	2.800 Mi.	FFY 2016	SH-136 FROM 6.6 MI NORTH OF THE TEXAS S/L NORTH 2.8 MI	\$3,732,185
WIDEN & RESURFACE					
TEXAS 24413(04)	Div. 6 SH136	2.500 Mi.	FFY 2016	SH-136 FROM US-412 SOUTH 2.5 MI	\$3,250,000
GRADE, DRAIN & SURFACE					
TULSA 10981(05)	Div. 8 IS044	0.300 Mi.	FFY 2016	TULSA: I-44 AT US-169 INTERCHANGE(RECONSTRUCT) IM EARMARK	\$5,960,000
INTERCHANGE					
TULSA 20926(04)	Div. 8	0.000 Mi.	FFY 2016	DIVISION 8: BRIDGE REPAIR WITHIN DIVISION 8 (SITES TO BE SELECTED LATER)(BRIDGE PAINTING)	\$1,000,000
BRIDGE PAINTING					
TULSA 21899(04)	Div. 8 IS044	0.050 Mi.	FFY 2016	I-44: BRIDGE AT 145TH EAST AVE. APPROX. 0.7 MILE EAST OF JCT OF I-44/I-244	\$9,000,000
BRIDGE & APPROACHES					

# 8 YEAR CONSTRUCTION WORK PLAN REPORT

WorkPlanBook.rpt

TULSA 23183(04)	Div. 8	0.000 Mi.		RIGHT-OF-WAY PROJECTS WITHIN DIVISION 8 (SITES TO BE SELECTED LATER)	\$3,500,000
RIGHT OF WAY					
TULSA 24346(04)	Div. 8 SH020	3.830 Mi.		SH-20: FROM 0.09 MI. EAST OF US-75, EAST 3.83 MILES	\$9,000,000
GRADE,DRAINING,BRIDGE & SURFACE					
TULSA 26504(04)	Div. 8 IS244	0.500 Mi.		I-244: OVER THE ARKANSAS RIVER (NOT FULLY FUNDED) IM EARMARK	\$32,000,000
BRIDGE REHABILITATION					
WAGONER 20916(04)	Div. 1 SH072	1.770 Mi.		SH-72: FR 2.15 MILES NORTH OF MUSKOGEE COUNTY LINE, EXTEND NORTH	\$4,020,000
GRADE, DRAIN & SURFACE					
WAGONER 24366(04)	Div. 1 SH016	7.500 Mi.		SH-16 BEGINNING JUST NORTH OF OKAY & EXTENDING NORTH 7.5 MILE.	\$12,203,000
GRADE,DRAINING,BRIDGE & SURFACE					
WASHINGTON 24351(04)	Div. 8 SH011	3.330 Mi.		SH-11 FROM THE OSAGE C/L EAST & SOUTH 3.33 MI	\$4,500,000
WIDEN & RESURFACE					
WASHITA 24352(11)	Div. 5 SH152	5.000 Mi.		SH-152 FROM 6.0 MI EAST OF THE BECKHAM C/L EAST 5.0 MIROW FOR 24352(10)	\$200,000
RIGHT OF WAY					
WASHITA 24352(12)	Div. 5 SH152	5.000 Mi.		SH-152 FROM 6.0 MI EAST OF THE BECKHAM C/L EAST 5.0 MIUT FOR 24352(10)	\$200,000
UTILITIES					
WASHITA 26998(05)	Div. 5 SH115	0.200 Mi.		SH-115 OVER GYP CREEK LOCATED 10.4 MILES NORTH OF THE KIOWA C/L.R/W FOR 26998(04).	\$100,000
RIGHT OF WAY					
WASHITA 26998(06)	Div. 5 SH115	0.200 Mi.		SH-115 OVER GYP CREEK LOCATED 10.4 MILES NORTH OF THE KIOWA C/L.UT FOR 26998(04).	\$100,000
UTILITIES					
WASHITA 27001(05)	Div. 5 SH152	0.200 Mi.		SH-152: OVER EAST ELK CREEK LOCATED 0.1 MILE EAST OF THE SH-44 JCT.R/W FOR 27001(04).	\$100,000
RIGHT OF WAY					
WASHITA 27001(06)	Div. 5 SH152	0.200 Mi.		SH-152: OVER EAST ELK CREEK LOCATED 0.1 MILE EAST OF THE SH-44 JCT.UT FOR 27001(04).	\$100,000
UTILITIES					



# 8 YEAR CONSTRUCTION WORK PLAN REPORT

WorkPlanBook.rpt

## Federal Fiscal Year 2017

ADAIR 26290(04) BRIDGE & APPROACHES	Div. 1	US062	0.500 Mi.	FFY 2017	US-62 OVER DENNISON HOLLOW CR, 4.1 MI EAST OF THE CHEROKEE C/L	\$985,000
ALFALFA 24064(04) GRADE, DRAIN & SURFACE	Div. 6	US064	4.600 Mi.	FFY 2017	US-64 FROM 9.0 MI EAST OF THE WOODS C/L, EAST 4.6 MI	\$5,700,000
ATOKA 23141(05) GRADE, DRAINING, BRIDGE & SURFACE	Div. 2	SH003	2.500 Mi.	FFY 2017	SH-3: 3.2 MI EAST OF ATOKA (OFFSET LANES & SAND CREEK BR)	\$7,000,000
ATOKA 24066(07) GRADE, DRAINING, BRIDGE & SURFACE	Div. 2	SH007	4.050 Mi.	FFY 2017	SH-7 FROM 11.4 MI EAST OF THE JOHNSON C/L EAST 4.05 MI	\$5,000,000
BEAVER 24067(04) WIDEN & RESURFACE	Div. 6	SH023	2.000 Mi.	FFY 2017	SH-23 FROM THE TEXAS ST. LINE NORTH 2.0 MI	\$3,000,000
BECKHAM 26999(04) BRIDGE & APPROACHES	Div. 5	SH034	0.200 Mi.	FFY 2017	SH-34: OVER THE NORTH FORK OF THE RED RIVER.	\$5,600,000
BECKHAM 27023(04) RESURFACE	Div. 5	IS040	7.000 Mi.	FFY 2017	I-40: FROM MILE MARKER 33 TO 40	\$7,000,000
BLAINE 20237(07) GRADE, DRAIN & SURFACE	Div. 5	US270	2.250 Mi.	FFY 2017	US-270: FROM 3.0 MI SOUTH OF SH-33 IN WATONGA, SOUTH 2.25 MI (SURFACE NEW PARALLEL LANES AND REHAB EXISTING) SURFACING FOR (08)	\$3,413,423
BLAINE 26997(04) BRIDGE & APPROACHES	Div. 5	SH003	0.200 Mi.	FFY 2017	SH-3: OVER AN UNNAMED CREEK LOCATED 10.8 MILES EAST OF THE US-270 JCT IN WATONGA.	\$2,100,000
CADDO 21714(04) WIDEN & RESURFACE	Div. 7	SH009	1.380 Mi.	FFY 2017	SH-9: BEGIN AT KIOWA C/L, EXT. E. 1.38 MI. THRU SH-58 JCT. IN CARNEGIE	\$2,500,000
CADDO 24418(04) GRADE, DRAIN & SURFACE	Div. 7	SH008	5.000 Mi.	FFY 2017	SH-8 BEGIN APPROX. 8.0 MIS S. OF US-62 IN ANADARKO, EXT N. 5.0 MIS	\$8,950,000
CADDO 27039(04) BRIDGE & APPROACHES	Div. 7	SH058	0.220 Mi.	FFY 2017	SH-58 OVER WASHITA RIVER BRIDGE, 0.65 MIS N. OF SH-9 IN N. EDGE OF CARNEGIE	\$5,638,374
CADDO 27076(05) RIGHT OF WAY	Div. 7	US062	6.150 Mi.	FFY 2017	US-62 BEGINNING AT JCT. SH-9 EXTENDING E 6.15 MILES TO CURB SECTION IN ANADARKO (RW FOR J.P. 27076(04))	\$1,200,000
CADDO 27076(06) UTILITIES	Div. 7	US062	6.150 Mi.	FFY 2017	US-62 BEGINNING AT JCT. SH-9 EXTENDING E 6.15 MILES TO CURB SECTION IN ANADARKO (UT FOR J.P. 27076(04))	\$1,200,000
CANADIAN 26979(04)	Div. 4	IS040B	0.200 Mi.	FFY 2017	I-40B: OVER UPAC RAILROAD ON THE SOUTH EDGE OF EL RENO	
CANADIAN 27004(04) BRIDGE & APPROACHES	Div. 4	IS040B	0.200 Mi.	FFY 2017	I-40B: OVER THE UPAC RAILROAD ON THE SOUTH EDGE OF EL RENO	\$6,500,000
CANADIAN 27105(04) BRIDGE & APPROACHES	Div. 4	US270	0.200 Mi.	FFY 2017	US 270: OVER AN UNNAMED CREEK 10.5 MILES E. OF THE BLAINE C/L	\$1,500,000
CANADIAN 27106(04) BRIDGE & APPROACHES	Div. 4	US270	0.200 Mi.	FFY 2017	US 270: OVER UNNAMED CREEK 6.2 MILES E. OF THE BLAINE C/L	\$1,500,000
CARTER 10154(04) GRADE, DRAIN & SURFACE	Div. 7	US070	4.890 Mi.	FFY 2017	US-70: UPGRADE OLD S. LNS AND OVERLAY WB LNS FROM 6.74 MI E. OF SH 76 JCT., EXT E. 4.89 MI (0.8 MI BRIDGE EXCEPT. S. SIDE.	\$6,869,560
CIMARRON 23273(04) BRIDGE & APPROACHES	Div. 6	US385	1.000 Mi.	FFY 2017	US-385 OVER BEAVER RIVER APPROX. 2.8 MILE SOUTH OF JCT OF US-385/US-64	\$2,500,000
CRAIG 27089(04) BRIDGE & APPROACHES	Div. 8	SH082	0.300 Mi.	FFY 2017	SH-82: LOCUST CREEK, 6.5 MILES NORTH OF MAYES COUNTY LINE	\$2,100,000
CREEK 27071(04) BRIDGE & APPROACHES	Div. 8	SH051	0.350 Mi.	FFY 2017	SH-51: CIMARRON RIVER, 3.5 MILES EAST OF JCT. SH-99	\$6,000,000
CREEK 27083(04) BRIDGE & APPROACHES	Div. 8	SH033	0.250 Mi.	FFY 2017	SH-33: UNNAMED CREEK, 1.4 MI. EAST OF PAYNE COUNTY LINE	\$1,100,000
CREEK 27090(04) BRIDGE REHABILITATION	Div. 8	US075A	0.300 Mi.	FFY 2017	US-75A: ROCK CREEK, .3 MI. SOUTH OF JCT. SH117	\$2,500,000

# 8 YEAR CONSTRUCTION WORK PLAN REPORT

WorkPlanBook.rpt

CUSTER 24145(07)	Div. 5 SH054	5.000 Mi.	FFY 2017	SH-54 FROM 5.0 MI NORTH OF THE NORTH WEATHERFORD C/L, NORTH 5.0 MI	\$5,800,000
WIDEN & RESURFACE					
CUSTER 26490(04)	Div. 5 IS040	3.000 Mi.	FFY 2017	I-40: FROM MILE MARKER 80 TO 83	\$3,267,995
RESURFACE					
DELAWARE 24963(04)	Div. 8 US059	0.500 Mi.	FFY 2017	US-59: SPAVINAW CREEK, 12.7 MI. NORTH OF SH33	\$9,700,000
BRIDGE & APPROACHES					
DEWEY 06377(14)	Div. 5 US183	1.410 Mi.	FFY 2017	US-183: FROM 16.13 MILES N OF THE CUSTER C/L AND EXTEND NORTH 1.41 MILES.(STARTING AT THE NORTH CITY LIMITS OF TALOGA.)	\$3,000,000
GRADE, DRAIN & SURFACE					
ELLIS 24223(04)	Div. 6 SH015	4.700 Mi.	FFY 2017	SH-15: BEGIN 3.3 MI. W. OF THE WOODWARD C/L., EXT. E. 4.7 MI.	\$5,500,000
WIDEN & RESURFACE					
GARFIELD 20310(04)	Div. 4 US081	8.000 Mi.	FFY 2017	US-81: FR ENID CITY LIMITS, EXTEND SOUTH 8.0 MILES SMC=80/20	\$7,699,758
RESURFACE					
GARVIN 20970(08)	Div. 3 IS035	2.000 Mi.	FFY 2017	I-35: FROM SH-19, NORTH 2.0 MI	\$7,200,000
RESURFACE					
GARVIN 21841(04)	Div. 3 SH019	4.600 Mi.	FFY 2017	SH-19: FROM 1.0 MI EAST OF US-177 IN STRATFORD, EAST 4.6 MI	\$11,519,500
WIDEN, RESURFACE & BRIDGE					
GARVIN 27061(04)	Div. 3 US077	0.200 Mi.	FFY 2017	US-77 OVER OWL CREEK, 0.6 MI SOUTH OF PAOLI	\$1,600,000
BRIDGE & APPROACHES					
GARVIN 27062(04)	Div. 3 SH074	0.200 Mi.	FFY 2017	SH-74 OVER BEEF CREEK, 13.35 MI NORTH OF SH-29	\$1,500,000
BRIDGE & APPROACHES					
GARVIN 27064(04)	Div. 3 SH019	0.200 Mi.	FFY 2017	SH-19 OVER PAWNEE CREEK, 6.7 MI EAST OF US-77	\$1,300,000
BRIDGE & APPROACHES					
GRADY 27169(04)	Div. 7 US081	4.150 Mi.	FFY 2017	US-81 PARALLEL LANE CONST BEGIN AT US-62 JCT IN CHICKASHA, EXTEND N.APPROXIMATELY 4.15 MIS	\$950,000
RIGHT OF WAY					
GRANT 27130(04)	Div. 4 SH074	0.200 Mi.	FFY 2017	SH 74: OVER UNNAMED CREEK 1.9 MILES N. OF THE GARFIELD C/L	\$500,000
BRIDGE & APPROACHES					
HARPER 26973(04)	Div. 6	0.000 Mi.	FFY 2017	BRIDGE PAINT (SITES TO BE DETERMINED)	\$750,000
BRIDGE PAINTING					
HARPER 26974(04)	Div. 6	0.000 Mi.	FFY 2017	BRIDGE JOINT (SITES TO BE DETERMINED)	\$250,000
BRIDGE REPAIR					
HARPER 26975(04)	Div. 6	0.000 Mi.	FFY 2017	BRIDGE SILANE (SITES TO BE DETERMINED)	\$50,000
BRIDGE WATER PROOF SEAL					
HARPER 27005(07)	Div. 6	0.000 Mi.	FFY 2017	DIVISION SIX SAFETY IMPROVEMENTS(SITES TO BE DETERMINED)	\$250,000
SAFETY IMPROVEMENT					
HASKELL 27046(04)	Div. 1 SH002	0.400 Mi.	FFY 2017	SH-2: OVER BEAVER CREEK, 1.3 MILES WEST OF JCT SH-31	\$2,810,000
BRIDGE & APPROACHES					
HASKELL 27102(04)	Div. 1 SH082	0.520 Mi.	FFY 2017	SH-82: BRIDGE OVER OWL CREEK, 5.6 MILES NORTH OF JCT SH-31	\$1,450,000
BRIDGE & APPROACHES					
HUGHES 27059(04)	Div. 3 SH009	0.200 Mi.	FFY 2017	SH-9 OVER WEWOKA CREEK, 3.2 MI EAST OF US-75	\$2,800,000
BRIDGE & APPROACHES					
JOHNSTON 27058(04)	Div. 3 SH022	0.200 Mi.	FFY 2017	SH-22 OVER BUTCHER PEN CREEK, 4.3 MI WEST OF SH-78	\$1,600,000
BRIDGE & APPROACHES					
KAY 24432(08)	Div. 4 IS035	6.880 Mi.	FFY 2017	I-35 BEGINNING AT MILEPOST 229.08 & EXTENDING NORTH TO MILEPOST 235.96	\$27,374,400
PAVEMENT REHABILITATION					
KAY 27100(04)	Div. 4 IS035	0.200 Mi.	FFY 2017	I-35: UNDER HUBBARD ROAD 11.0 MILES N. OF THE NOBLE C/L	\$3,500,000
BRIDGE & APPROACHES					
KAY 27119(04)	Div. 4 US177	0.200 Mi.	FFY 2017	US 177: OVER UNNAMED CREEK 7.3 MILES N. OF SH 11	\$1,500,000
BRIDGE & APPROACHES					
KAY 27120(04)	Div. 4 US077	0.200 Mi.	FFY 2017	US 77: OVER CHILOCCO CREEK 6.0 MILES N. OF NEWKIRK	\$2,500,000
BRIDGE & APPROACHES					

# 8 YEAR CONSTRUCTION WORK PLAN REPORT

WorkPlanBook.rpt

KAY 27123(04)	Div. 4	US177	0.200 Mi.	FFY 2017	US 177: OVER UNNAMED CREEK 5.6 MILES N. OF SH 11	\$1,500,000
BRIDGE & APPROACHES						
KIOWA 16063(28)	Div. 5	US183	4.400 Mi.	FFY 2017	US-183: FROM .2 MILE SOUTH OF THE SH-9 WEST JCT AND EXTEND NORTH 4.4 MILES. (5 LANE FOR FIRST 1.7 MI)(4 LANE DIV OR PAVED DIV 2.7 MI)	\$6,000,000
GRADE & DRAIN						
KIOWA 27021(04)	Div. 5	SH019	0.200 Mi.	FFY 2017	SH-19 OVER AN UNNAMED CREEK 2.3 MILES EAST OF THE SH-115 JCT.	\$1,300,000
BRIDGE & APPROACHES						
LATIMER 27138(04)	Div. 2	SH001	0.520 Mi.	FFY 2017	SH 1 OVER BUFFALO CREEK AND 2 OVERFLOWS 2.58 MI EAST OF SH 2 (3 BRIDGES)	\$7,000,000
BRIDGE & APPROACHES						
LEFLORE 26347(04)	Div. 2	US059	0.100 Mi.	FFY 2017	US-59: OVER SHAWNEE CR, 2.6 MI WEST & NORTH OF US-259	\$1,900,000
BRIDGE & APPROACHES						
LEFLORE 27029(04)	Div. 2	SH063	0.200 Mi.	FFY 2017	SH-63 OVER KIAMICHI RIVER, 2.1 MI EAST OF JCT US-259	\$3,000,000
BRIDGE & APPROACHES						
LINCOLN 27060(04)	Div. 3	SH105	0.200 Mi.	FFY 2017	SH-105 OVER HEADQUARTERS CREEK, 1.0 MI EAST OF US-177	\$1,200,000
BRIDGE & APPROACHES						
LOGAN 26996(04)	Div. 4	SH033	3.510 Mi.	FFY 2017	SH 33: ADD SHOULDERS & RESURFACE FROM THE KINGFISHER C/L E. 3.51 MILES	\$6,000,000
SHOULDER IMPROVEMENT & RESURFACE						
LOGAN 27099(04)	Div. 4	SH051	0.200 Mi.	FFY 2017	SH 51: OVER WEST BEAVER CREEK 12.6 MILES E. OF THE KINGFISHER C/L	\$3,000,000
BRIDGE & APPROACHES						
LOGAN 27103(04)	Div. 4	US077	0.200 Mi.	FFY 2017	US 77: OVER THE CIMARRON RIVER 2.8 MILES N. OF SH 33	\$7,000,000
BRIDGE & APPROACHES						
LOGAN 27122(04)	Div. 4	SH051	0.200 Mi.	FFY 2017	SH 51: OVER MIDDLE BEAVER CREEK 13.7 MILES E. OF THE KINGFISHER C/L	\$3,000,000
BRIDGE & APPROACHES						
LOVE 27047(05)	Div. 7	US077	0.110 Mi.	FFY 2017	US-77 OVER CLOUDS BRANCH CREEK, 3.94 MIS S. OF SH-32 WEST JCT. IN MARRIETTARW FOR J.P. 27047(04)	\$150,000
RIGHT OF WAY						
LOVE 27047(06)	Div. 7	US077	0.110 Mi.	FFY 2017	US-77 OVER CLOUDS BRANCH CREEK, 3.94 MIS S. OF SH-32 WEST JCT. IN MARRIETTAUT FOR J.P. 27047(04)	\$150,000
UTILITIES						
LOVE 27166(04)	Div. 7	IS035	6.000 Mi.	FFY 2017	I-35 FROM 11.84 MIS N. OF TEXAS STATE LINE, EXTEND N. 6.0 MIS (BRIDGE EXCEPTION AT INTERCHANGE 15)	\$9,954,074
RECONSTRUCT-NO ADDED LANES						
MAJOR 27009(04)	Div. 6	US412	1.000 Mi.	FFY 2017	US-60 OVER CIMARRON RIVER, 1.8 MILES SOUTH OF THE SH-8 JCT.	\$10,000,000
BRIDGE & APPROACHES						
MAYES 27068(04)	Div. 8	SH082	0.300 Mi.	FFY 2017	SH-82: SALINE CREEK, 5 MI. NORTH OF US412	\$2,500,000
BRIDGE & APPROACHES						
MCCLAIN 23146(04)	Div. 3	SH039	1.000 Mi.	FFY 2017	SH-39: FROM GRADY C/L, EAST 1.0 MI TO SH-76	\$2,875,000
GRADE, DRAIN & SURFACE						
MCCURTAIN 17427(15)	Div. 2	US070	2.840 Mi.	FFY 2017	US-70 FROM 11.97 MI EAST OF BROKEN BOW EAST 2.84 MI	\$7,800,000
GRADE, DRAINING, BRIDGE & SURFACE						
MCCURTAIN 24184(04)	Div. 2	SH003	5.510 Mi.	FFY 2017	SH-3: BEGIN 10.54 MI. E. OF THE PUSHMATAHA C/L AND EXTEND E. 5.51 MI.	\$5,728,535
GRADE, DRAINING, BRIDGE & SURFACE						
MCCURTAIN 26343(04)	Div. 2	US259	5.090 Mi.	FFY 2017	US-259: FROM 8.0 MILES NORTH OF THE TEXAS STATE LINE, NORTH 5.09 MIES	\$5,000,000
GRADE, DRAINING, BRIDGE & SURFACE						
MCINTOSH 27113(04)	Div. 1	IS040	0.070 Mi.	FFY 2017	I-40: US-69 BRIDGES OVER I-40, 19.1 MILES EAST OF OKMULGEE C/L	\$580,000
BRIDGE PAINTING						
MCINTOSH 27113(05)	Div. 1	IS040	0.070 Mi.	FFY 2017	I-40: US-69 BRIDGES OVER I-40, 19.1 MILES EAST OF OKMULGEE C/L	\$230,000
JOINT SEAL/REPAIR						
MCINTOSH 27144(04)	Div. 1	IS040	0.060 Mi.	FFY 2017	I-40: BRIDGES OVER RR AND CO RD, 20 MI EAST OF OKMULGEE CO LINE (MP 265.4)	\$300,000
BRIDGE PAINTING						
MCINTOSH 27144(05)	Div. 1	IS040	0.060 Mi.	FFY 2017	I-40: BRIDGES OVER RR AND CO RD, 20 MI EAST OF OKMULGEE CO LINE (MP 265.4)	\$300,000
JOINT SEAL/REPAIR						
MUSKOGEE 26288(04)	Div. 1	US266	2.930 Mi.	FFY 2017	US-266: FROM THE MCINTOSH C/L, EAST 2.93 MI TO SH-2 (INCLUDES BENNETT CR BR)	\$5,320,000
GRADE, DRAINING, BRIDGE & SURFACE						



# 8 YEAR CONSTRUCTION WORK PLAN REPORT

WorkPlanBook.rpt

MUSKOGEE 26976(04)	Div. 1	0.000 Mi.		BRIDGE SILANE(SITE TO BE DETERMINED)	\$50,000
BRIDGE WATER PROOF SEAL					
MUSKOGEE 26977(04)	Div. 1 IS040	0.040 Mi.	FFY 2017	SH-100: BRIDGE OVER I-40	\$150,000
BRIDGE PAINTING					
MUSKOGEE 26978(04)	Div. 1 IS040	0.040 Mi.	FFY 2017	SH-100: BRIDGE OVER I-40	\$80,000
JOINT SEAL/REPAIR					
MUSKOGEE 27079(04)	Div. 1 SH100	0.370 Mi.	FFY 2017	SH-100/US-64: OVER ARKANSAS RIVER NAVIGATION CHANNEL	\$1,600,000
BRIDGE REHABILITATION					
MUSKOGEE 27081(04)	Div. 1 US069	6.500 Mi.	FFY 2017	US-69: BEGIN AT MCINTOSH COUNTY LINE, EXTEND NORTH 4.5 MI NB, 6.5 MI SB(UNBONDED CONC OLAY)(PARTIAL FUND)	\$15,000,000
PAVEMENT REHABILITATION					
MUSKOGEE 27114(04)	Div. 1		FFY 2017	DIVISION WIDE SAFETY IMPROVEMENT ( LOCATIONS TO BE DETERMINED)	\$500,000
SAFETY IMPROVEMENT					
NOBLE 24238(07)	Div. 4	0.000 Mi.	FFY 2017	DIVISION 4 - BRIDGE WATERPROOF SEAL	\$100,000
BRIDGE WATER PROOF SEAL					
NOBLE 24239(07)	Div. 4	0.000 Mi.	FFY 2017	DIVISION 4 - BRIDGE PAINT & JOINT REPAIR	\$1,000,000
BRIDGE PAINTING					
NOBLE 27126(04)	Div. 4	0.000 Mi.	FFY 2017	BRIDGE REPAIRS ON 4 BRIDGES IN GARFIELD, LOGAN, NOBLE, & PAYNE COUNTIES	\$1,250,000
BRIDGE REPAIR					
NOWATA 24269(07)	Div. 8 US060	3.650 Mi.	FFY 2017	US-60 BEG APPROX. 2MI EAST OF WASHINGTON C/L & EXT. EAST APPROX. 3.65 MI.	\$5,800,000
WIDEN & RESURFACE					
NOWATA 27092(04)	Div. 8 US169	0.250 Mi.	FFY 2017	US-169: OPOSSUM CREEK, 17 MI. NORTH OF JCT. US60	\$1,700,000
BRIDGE & APPROACHES					
OKFUSKEE 27055(04)	Div. 3 IS040	0.020 Mi.	FFY 2017	SH-48 OVER I-40, 3.95 MI EAST OF SEMINOLE C/L	\$2,300,000
BRIDGE & APPROACHES					
OKLAHOMA 09033(11)	Div. 4 IS235	0.500 Mi.	FFY 2017	I-235: NORTHBOUND TO WESTBOUND FLYOVER BRIDGE I-235/I-44 INTERCHANGE (SEGMENT 2B)	\$17,000,000
GRADE,DRAINING,BRIDGE & SURFACE					
OKLAHOMA 20330(04)	Div. 4 IS035	4.540 Mi.	FFY 2017	I-35: FROM FORT SMITH JCT, EXTEND NORTH TO I-44	\$11,723,502
RESURFACE					
OKLAHOMA 27097(04)	Div. 4 US062	0.200 Mi.	FFY 2017	US 62: OVER CHOCTAW ROAD & RAILROAD 11.5 MILES E. OF I-35	\$6,500,000
BRIDGE & APPROACHES					
OKLAHOMA 27107(04)	Div. 4 IS240	0.200 Mi.	FFY 2017	SH 77H (SOONER ROAD): OVER I-240 4.0 MILES E. OF I-35	\$7,000,000
BRIDGE & APPROACHES					
OKLAHOMA 27118(04)	Div. 4 SH066	0.200 Mi.	FFY 2017	SH 66: OVER UNNAMED CREEK 9.9 MILES E. OF I-35	\$1,500,000
BRIDGE & APPROACHES					
OKLAHOMA 27125(04)	Div. 4		FFY 2017	BRIDGE REPAIRS ON US 62 OVER 2 UNNAMED CREEKS 14.2 & 15.7 MILES E. OF I-35 & ON SH 3 OVER BLUFF CREEK 3.5 MILES E. OF THE CANADIAN C/L	\$1,500,000
BRIDGE REPAIR					
OKMULGEE 10465(04)	Div. 1 SH056	0.640 Mi.	FFY 2017	SH56: BRIER CR AND TRIB LOCATED 0.42 & 0.61 MI E OF OKFUSKEE C/L.	\$4,480,000
BRIDGE & APPROACHES					
OKMULGEE 27098(04)	Div. 1 US062	0.500 Mi.	FFY 2017	US-62: BRIDGE OVER GRAVE CREEK TRIB, 2.4 MILES EAST OF JCTSH-52	\$1,350,000
BRIDGE & APPROACHES					
OKMULGEE 27115(04)	Div. 1 US075	0.040 Mi.	FFY 2017	US-62/US-75: BRIDGES OVER RR, 1.2 MILES NORTH OF I-40 JCT	\$350,000
BRIDGE PAINTING					
OKMULGEE 27115(05)	Div. 1 US075	0.040 Mi.	FFY 2017	US-62/US-75: BRIDGES OVER RR, 1.2 MILES NORTH OF I-40 JCT	\$300,000
JOINT SEAL/REPAIR					
OSAGE 20288(04)	Div. 8 SH011	2.000 Mi.	FFY 2017	SH-11: FR BARNSDALL, EXTEND SOUTHEAST APPROX. 2.0 MILES	\$6,220,000
GRADE, DRAIN & BRIDGE					
OSAGE 24267(04)	Div. 8 SH020	2.400 Mi.	FFY 2017	SH-20: FROM 4.06 MLES WEST OF THE TULSA C/L, EAST 2.4 MILES	\$2,160,000
WIDEN & RESURFACE					
OSAGE 24752(05)	Div. 8 SH020	0.250 Mi.	FFY 2017	SH-20: SYCAMORE CREEK , 7.9 MILE EAST OF SH-18	\$2,000,000
BRIDGE & APPROACHES					

# 8 YEAR CONSTRUCTION WORK PLAN REPORT

WorkPlanBook.rpt

OSAGE 27084(04)	Div. 8	SH020	0.300 Mi.		SH-20: BUG CREEK, 11.5 MI EAST OF JCT. SH18	\$2,400,000
BRIDGE & APPROACHES						
OSAGE 27086(04)	Div. 8	SH018	0.300 Mi.		SH-18: SOLOMAN CREEK, 9 MI. NORTH OF PAWNEE COUNTY LINE	\$1,600,000
BRIDGE & APPROACHES						
OSAGE 27088(04)	Div. 8	US060	0.300 Mi.		US-60: CLEAR CREEK, 1.5 MI WEST OF SH99(WEST EDGE OF PAWHUSKA)	\$3,900,000
BRIDGE & APPROACHES						
OTTAWA 12573(04)	Div. 8	SH010	2.420 Mi.		SH-10: BEG APPROX 1.0 MILE EAST OF MIAMI & EXT EAST TO SH-137.	\$10,890,000
GRADE, DRAIN & SURFACE						
PAWNEE 24322(07)	Div. 8	US064	4.200 Mi.		US-64: FROM JCT. SH-18 EAST 4.2 MILES	\$6,300,000
GRADE, DRAIN & SURFACE						
PAWNEE 24323(07)	Div. 8	US064	3.100 Mi.		US-64: FROM 8.5 MI EAST OF SH18 EAST APPROX. 3.1 MILES	\$6,100,000
GRADE, DRAIN & SURFACE						
PAYNE 27104(04)	Div. 4	SH051	0.200 Mi.		SH 51: EASTBOUND LANES OVER UNNAMED CREEK 5.6 MILES E. OF THE LOGAN C/L	\$3,000,000
BRIDGE & APPROACHES						
PITTSBURG 26348(04)	Div. 2	SH071	0.100 Mi.		SH-71: OVER AN UNNAMED CR, 3.0 MI NORTH OF SH-31	\$1,000,000
BRIDGE & APPROACHES						
PITTSBURG 27028(04)	Div. 2	SH031	0.200 Mi.		SH-31 OVER UNNAMED CREEK, 2.1 MI NORTH & EAST OF COAL COUNTY LINE	\$1,000,000
BRIDGE & APPROACHES						
PONTOTOC 22973(15)	Div. 3		0.000 Mi.		DIVISION 3: BRIDGE WATER PROOFING SEAL (SILANE)	\$100,000
BRIDGE WATER PROOF SEAL						
PONTOTOC 23284(08)	Div. 3		0.000 Mi.		DIVISION 3: BRIDGE PAINT PROJECTS	\$700,000
BRIDGE PAINTING						
PONTOTOC 23285(08)	Div. 3		0.000 Mi.		DIVISION 3: BRIDGE JOINT SEAL/REPAIR PROJECTS	\$300,000
JOINT SEAL/REPAIR						
PONTOTOC 23286(07)	Div. 3	SH099	2.000 Mi.		SH-99: FROM 3.5 MI NORTH OF SH-99A, NORTH 2.0 MI	\$3,560,000
WIDEN & RESURFACE						
POTTAWATOMIE 21788(07)	Div. 3	SH102	3.000 Mi.		SH-102: FROM SH-9, NORTH 3.0 MI	\$9,625,000
WIDEN & RESURFACE						
POTTAWATOMIE 24240(07)	Div. 3	SH039	3.000 Mi.		SH-39: FROM 9.9 MI EAST OF CLEVELAND C/L, EAST TO US-177 IN ASHER	\$10,750,000
WIDEN, RESURFACE & BRIDGE						
PUSHMATAHA 24332(04)	Div. 2	SH093	3.000 Mi.		SH-93 FROM THE CHOCTAW C/L, NORTH 3.0 MI(NOT FULLY FUNDED)	\$2,000,000
GRADE, DRAIN & SURFACE						
PUSHMATAHA 24333(08)	Div. 2		0.010 Mi.		DIVISION 2: BRIDGE JOINT REPAIR	\$1,000,000
JOINT SEAL/REPAIR						
ROGERS 24846(04)	Div. 8	US412	0.870 Mi.		US-412: VERDRIGRIS RIVER , 7.5 MILE EAST OF I-44.	\$5,700,000
BRIDGE REHABILITATION						
ROGERS 27031(05)	Div. 8	SH020	2.750 Mi.		SH-20: FROM 4 MILES EAST OF TULSA COUNTY LINE EAST TO VERDIGRIS RIVER	\$2,400,000
RIGHT OF WAY						
ROGERS 27087(04)	Div. 8	SH066	0.300 Mi.		SH-66: UNNAMED CREEK, 5.3 MI. NORTH OF I-44TIED W/2709104	\$2,100,000
BRIDGE & APPROACHES						
ROGERS 27091(04)	Div. 8	SH066	0.500 Mi.		SH-66: MOSSEY CREEK, 4.9 MI. N OF JCT. I-44TIED W/ 2708704	\$4,100,000
BRIDGE & APPROACHES						
SEMINOLE 13626(09)	Div. 3	IS040	3.610 Mi.		I-40: FROM 6.47 MI EAST OF SH-99, EAST 3.61 MI	\$17,900,000
RECONSTRUCT-NO ADDED LANES						
SEMINOLE 21845(04)	Div. 3	SH009	1.200 Mi.		SH-9: FROM 9.0 MI EAST OF SH-3E, EAST 1.2 MI	\$2,000,000
GRADE, DRAIN & SURFACE						
SEQUOYAH 27093(04)	Div. 1	US064	0.400 Mi.		US-64: BRIDGE OVER LITTLE SALLISAW CREEK, 2 MILES EAST OF US-59	\$5,585,000
BRIDGE & APPROACHES						
SEQUOYAH 27112(04)	Div. 1	IS040	5.000 Mi.		I-40: FROM MILEPOST 303 EAST TO MILEPOST 308 (MILL & RESURFACE)	\$8,900,000
PAVEMENT REHABILITATION						

# 8 YEAR CONSTRUCTION WORK PLAN REPORT

WorkPlanBook.rpt

SEQUOYAH 27116(05) RIGHT OF WAY	Div. 1 SH082	0.500 Mi.	FFY 2017	SH-82: BRIDGE OVER SNAKE CREEK, 11.1 MILES NORTH OF US-64 JCTRW FOR JP 27116(04)	\$650,000
SEQUOYAH 27116(06) UTILITIES	Div. 1 SH082	0.500 Mi.	FFY 2017	SH-82: BRIDGE OVER SNAKE CREEK, 11.1 MILES NORTH OF US-64 JCTUT FOR JP 27116(04)	\$450,000
STEPHENS 20316(04) GRADE, DRAIN & SURFACE	Div. 7 US081	1.600 Mi.	FFY 2017	US-81: SOUTH CONNECTION BYPASS, NORTHWESTERLY TO RELOCATED SH-7 AT 27THSTREET SMC=80/20	\$11,882,600
STEPHENS 21720(04) WIDEN & RESURFACE	Div. 7 SH053	4.000 Mi.	FFY 2017	SH-53 FROM 6.08 MI EAST OF THE COTTON C/L, EAST APPROX4.0 MI TO 5TH ST. INTERSECTION	\$3,920,471
STEPHENS 27018(04) BRIDGE REPAIR	Div. 7 ?????1		FFY 2017	DIVISION SEVEN BRIDGE MAINTENANCE(BRIDGE PAINT & JOINT REPAIR)	\$920,000
STEPHENS 27019(04) BRIDGE WATER PROOF SEAL	Div. 7 ?????1		FFY 2017	DIVISION WIDE BRIDGE WATER PROOF SEAL(SITES TO BE DETERMINED)	\$80,000
STEPHENS 27045(04) BRIDGE & APPROACHES	Div. 7 SH053	0.150 Mi.	FFY 2017	SH-53 OVER NEGRO CREEK ON WEST SIDE OF LOCO, 5.84 MIS W. OF JCT SH-89	\$2,500,000
TEXAS 14971(41) RESURFACE	Div. 6 US054	4.700 Mi.	FFY 2017	US-54: FR APPROX. 5.0 MILE NORTH OF OPTIMA NORTH TO 1.25 MILES SOUTH OF US64 IN HOOKER (SURFACING FOR SB LANES)	\$3,000,000
TULSA 27015(04) BRIDGE & APPROACHES	Div. 8 US064	0.200 Mi.	FFY 2017	US-64: SH-151 UNDER (EAST & WEST BOUND), 0.3 MI SOUTH EAST OF OSAGE C/L	\$3,400,000
TULSA 27073(04) BRIDGE & APPROACHES	Div. 8 US169	0.250 Mi.	FFY 2017	US-169: NORTH & SOUTH BOUND BRIDGES (SH-135 UNDER), 8.7 MI. NORTH OF I-44	\$5,200,000
TULSA 27117(04) BRIDGE REHABILITATION	Div. 8 US075	0.100 Mi.	FFY 2017	US-75: MOOSER CREEK AND ROUD UNDER, APPROX. 9. 8 MILE NORTH OF JCT. SH67	\$4,200,000
TULSA 27146(04) PAVEMENT REHABILITATION	Div. 8 IS244	2.300 Mi.	FFY 2017	I-244: FROM 73RD ST. EAST APPROX. 2.3 MI. TO GARNET ROAD IM EARMARK	\$21,279,853
WAGONER 21951(04) BRIDGE PAINTING	Div. 1 US069	0.200 Mi.	Let 02/2017 FFY 2017	US-69: OVER THE VERDIGRIS RIVER/NAVIGATION CHANNEL, 4.9 MI. N. OF THEMUSKOGEE C/L	\$2,650,000
WASHINGTON 27077(04) BRIDGE REHABILITATION	Div. 8 US075	0.250 Mi.	FFY 2017	US-75: TURKEY CREEK, 1.3 MI NORTH OF US60E	\$950,000
WASHITA 24352(07) WIDEN & RESURFACE	Div. 5 SH152	4.000 Mi.	FFY 2017	SH-152 FROM 2.0 MI EAST OF THE BECKHAM C.L EAST 4.0 MI	\$4,640,000
WASHITA 26998(04) BRIDGE & APPROACHES	Div. 5 SH115	0.200 Mi.	FFY 2017	SH-115 OVER GYP CREEK LOCATED 10.4 MILES NORTH OF THE KIOWA C/L.	\$1,500,000
WASHITA 27001(04) BRIDGE & APPROACHES	Div. 5 SH152	0.200 Mi.	FFY 2017	SH-152: OVER EAST ELK CREEK LOCATED 0.1 MILE EAST OF THE SH-44 JCT.	\$1,500,000
WOODWARD 17457(17) SURFACE	Div. 6 US183	5.000 Mi.	FFY 2017	SH 3: FROM 5 MI. S.E. OF JCT. SH-50, EXT. S.E. 5 MI.SURFACE FOR 17457(16) (PARALLEL LANES) (INCLUDES NEW BRIDGE)	\$6,679,844

