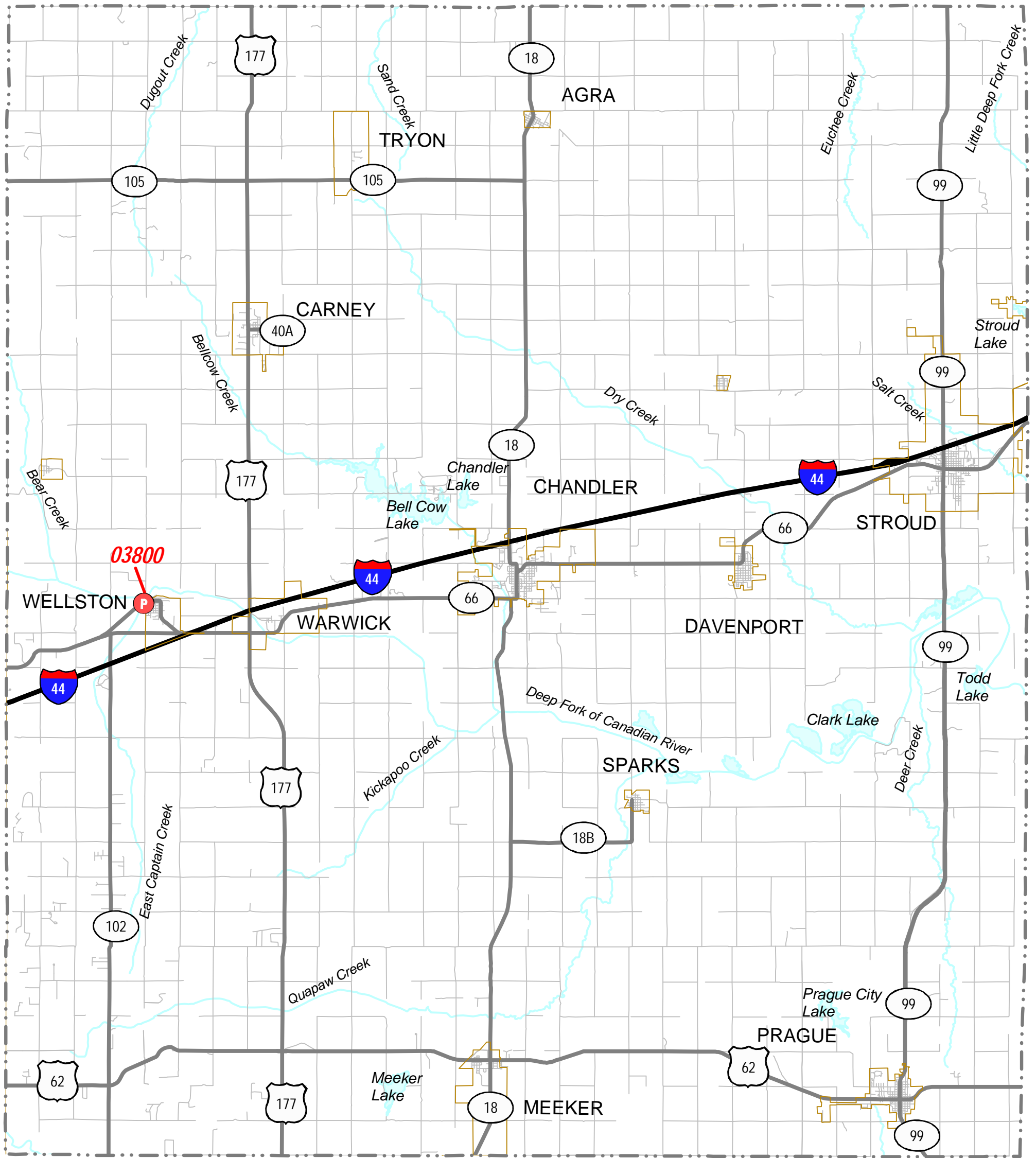
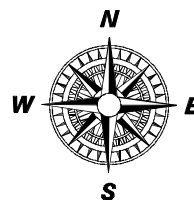








# LOAD POSTED BRIDGES ON OKLAHOMA HIGHWAY SYSTEM LINCOLN COUNTY



Your  Oklahoma

OKLAHOMA DEPARTMENT OF TRANSPORTATION  
PLANNING & RESEARCH DIVISION  
GIS MANAGEMENT BRANCH  
200 N.E. 21ST STREET  
OKLAHOMA CITY, OKLAHOMA 73105



-  LOAD POSTED BRIDGE
-  HIGHWAY
-  LOCAL ROAD
-  COUNTY BOUNDARY
-  URBAN AREA BOUNDARY
-  BRIDGE ID

Bridge ID	Structure No.	Feature Intersection	Facility Carried	Location	H - Op. Rating	H S- Op. Rating	3-3 Op. Rating	Posting Sign	ADT	Truck %	ADTT
03800	4124 0157 X	CAPTAIN CREEK	S.H. 66 BUS.	1.5 MI NE JCT SH 66	19	25	42	192542	670	15	101

Report Date: 09/07/2010