







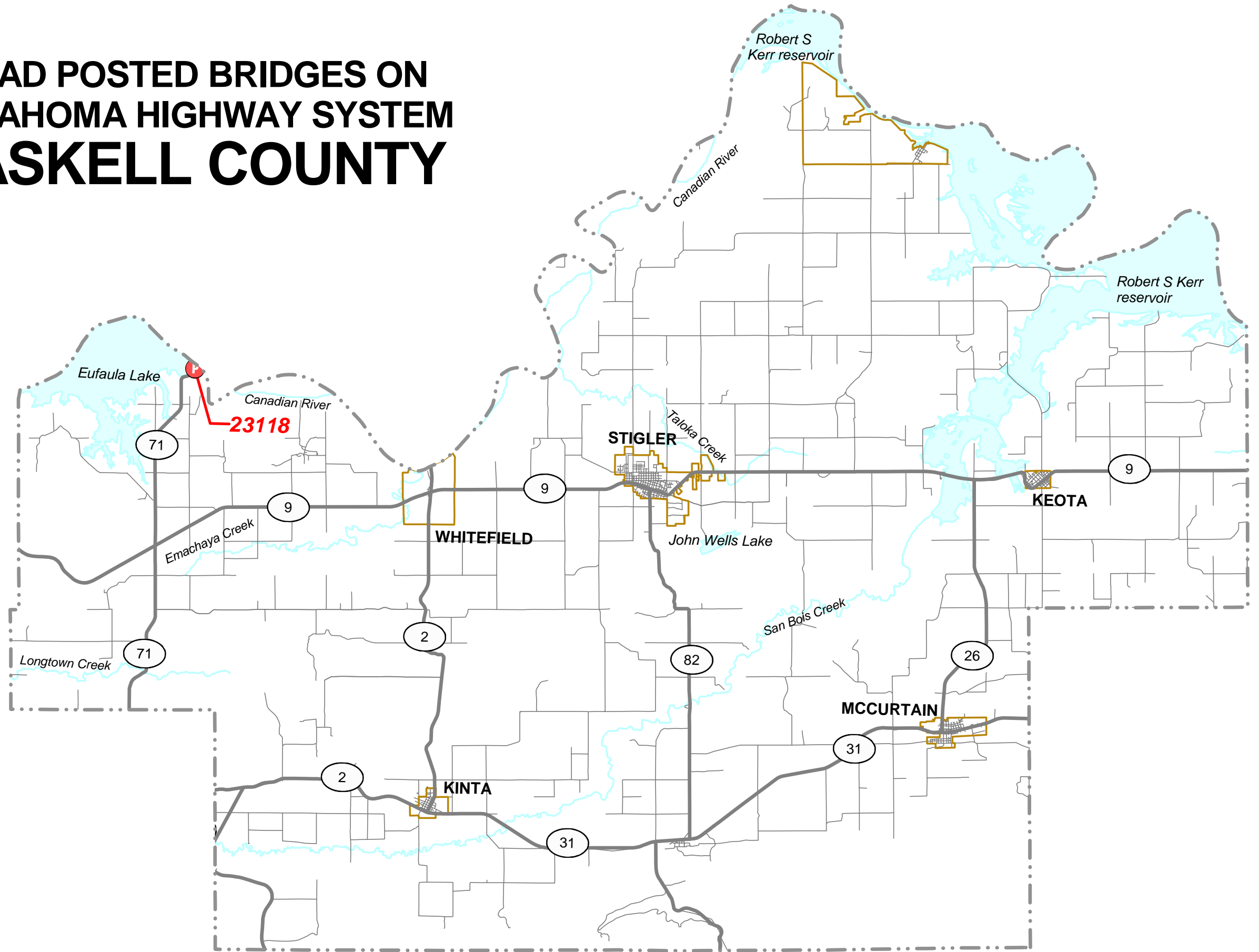
LOAD POSTED BRIDGES ON OKLAHOMA HIGHWAY SYSTEM HASKELL COUNTY

P LOAD POSTED BRIDGE
 HIGHWAY
 LOCAL ROAD
 COUNTY BOUNDARY
 URBAN AREA BOUNDARY
 BRIDGE ID



Your Oklahoma

OKLAHOMA DEPARTMENT OF TRANSPORTATION
 BRIDGE DIVISION- CONTACT MAX KELTON
 GIS MANAGEMENT BRANCH
 200 N.E. 21ST. STREET
 OKLAHOMA CITY, OKLAHOMA 73105



| Bridge ID | Structure No. | Feature Intersection | Facility Carried | Location | H - Op. Rating | H S - Op. Rating | 3-3 Op. Rating | Posting Sign | ADT | Truck % | ADTT |
|-----------|---------------|-----------------------|------------------|-----------------------|----------------|------------------|----------------|--------------|------|---------|------|
| 23118 | 3120 0500X | EUFAULA LAKE SPILLWAY | S.H. 71 | 5.0 MI.N. JCT. S.H. 9 | 11.0 | 11.0 | 10.0 | 101010 | 1600 | 15 | 240 |

Report Date: 12/17/2012