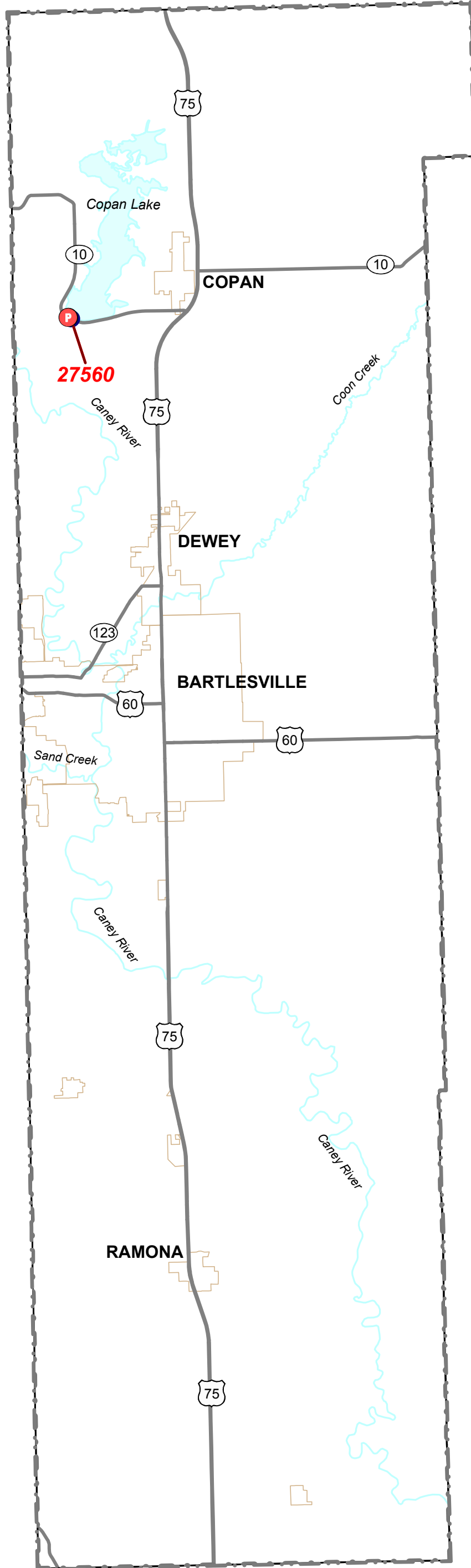



ON SYSTEM BRIDGES LOAD POSTED AT 15 TONS OR LESS

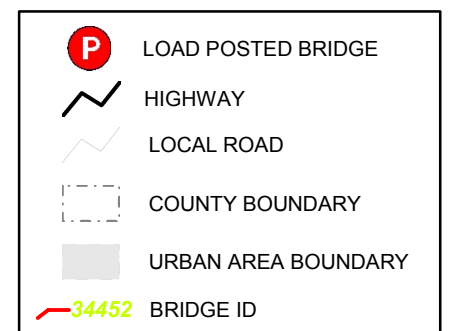


WASHINGTON COUNTY



Your Oklahoma

OKLAHOMA DEPARTMENT OF TRANSPORTATION
 PLANNING & RESEARCH DIVISION
 GIS MANAGEMENT BRANCH
 200 N.E. 21ST STREET
 OKLAHOMA CITY, OKLAHOMA 73105



REPORT DATE: 8/26/2011

Bridge ID	Structure No.	Feature Intersection	Facility Carried	Location
27560	7420 0300	COPAN LAKE SPILLWAY	S.H. 10	2.5 MI SW OF COPAN